

Description of Work

2-18013

A total of twenty-nine pits averaging three meters in circumference and three to three plus meters in depth were excavated over a length of 350 meters to determine the types of soil content in the northeast quadrant of this claim.

The pits were uniform in the marsh with approximately 1' of topsoil, 8' to 9' or more of gravel. Some of the pits encountered a layer of clay at the bottom. This clay was bluish-gray in colour. The entire marsh lay under one to one and a half feet of water.

The holes on dry land had a layer of topsoil varying in depth from one to three feet, changing to gravel. The water table was just above the clay layer, which was encountered at approximately the nine foot level. The topsoil was dark and course-textured at the surface, changing to a light sandy brown colour until the gravel was encountered.

All pits were excavated by the backhoe, soil types observed, then the holes were filled back in and restored to the original grade for safety reasons.


The excavating was performed by a contractor - Rintala Construction Co. Ltd., using a Komatsu PCL 250 Excavator with operator, hired by Mr. Isaac Burns (claim owner), and was performed on September 10, 1997. The soil types were observed by Alan Barry.

Work performed by:

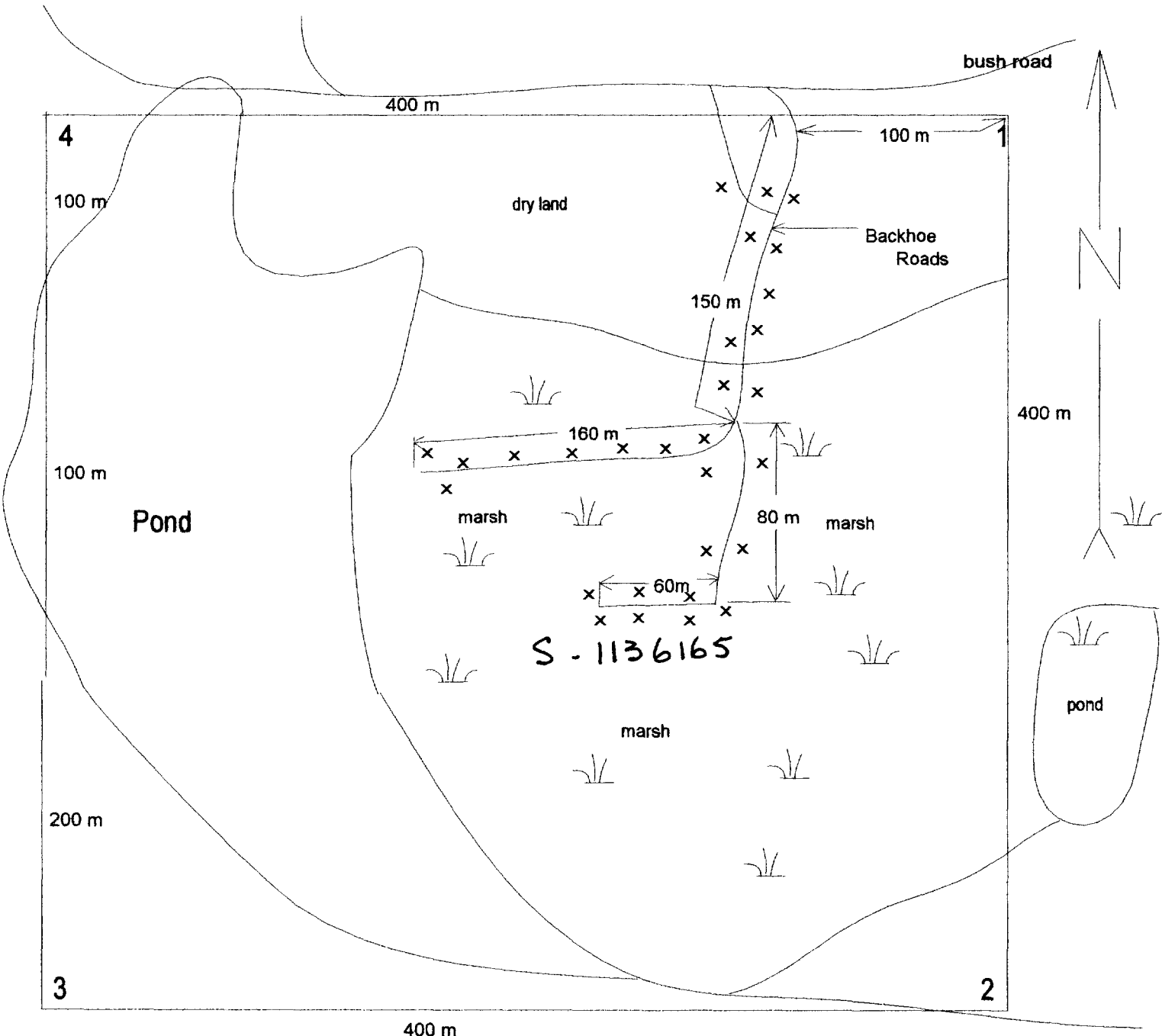
CLAIM # S-1136165

Rintala Construction Co. Ltd.
377 Black Lake Road
Lively, Ontario P3Y 1H6

AUTHOR: ALAN BARRY




41112NE0018 2.18013 VENTURI



x = test pits -3m circ x 3m deep

 = swampy area

Reference Drawing:



RECEIVED Venturi Twp.
 DEC 30 1997
 2:50
 GEOSCIENCE ASSESSMENT
 OFFICE

AUTHOR: ALAN BARRY

INVOICE

RINTALA CONSTRUCTION CO. LTD.

377 Black Lake Road
LIVELY, Ont. P3Y 1H6
(705)892-3848

No. 4624

TO: MR. ISAAC BURNS
1073 Stafford Street
SUDBURY, Ont.
P3A 3G3

DATE: October 24, 1997
JOB # n/a
P.O.# n/a
G.S.T. # 104536448RT

16.00 hrs.	To invoice for exploration work at Tofflemire Township Komatsu Excavator PCL 250 – operated	75.00	1,200.00
TERMS: Due upon receipt. 2% interest charged after 30 days. Please pay by invoice.		SUB-TOTAL	1,200.00
		G.S.T	84.00
		SUB-TOTAL	1,284.00
		P.S.T.	0.00
		TOTAL	\$1,284.00

RECEIVED
DEC 30 1997 2:54
GEOSCIENCE ASSESSMENT
OFFICE



Ministry of Northern Development and Mines

Declaration of Assessment Work Performed on Mining Land

Mining Act, Subsection 66(2) and 66(3), R.S.O. 1990

Transaction Number (office use)
W9770.00889
Assessment Files Research Imaging

Personal information collect information is a public record should be directed to a Prov



41H2NE0018 2.18013 VENTURI

e Mining Act. Under section 8 of the Mining Act, this he mining land holder. Questions about this collection Ramsey Lake Road, Sudbury, Ontario, P3E 6B5.

Instructions: - For w
- Please type or print in ink.

900 rm 0240.

2.18013

1. Recorded holder(s) (Attach a list if necessary)

Name ISAAC BURNS	Client Number 113809
Address 1073 STAFFORD ST., SUDBURY, ONTARIO P3A 3G3	Telephone Number (705) 566-2023
	Fax Number
Name	Client Number
Address	Telephone Number
	Fax Number

2. Type of work performed: Check (✓) and report on only ONE of the following groups for this declaration.

- Geotechnical: prospecting, surveys, assays and work under section 18 (regs) Physical: drilling stripping, trenching and associated assays Rehabilitation

Work Type BACKHOE EXCAVATOR - TEST PITS	Office Use
	Commodity
	Total \$ Value of Work Claimed \$1284
Date Work Performed From 10 09 97 To 10 09 97 ✓	NTS Reference
Global Positioning System Data (if available)	Mining Division Sudbury
Township/Area VENTURI TWP.	Resident Geologist District Sudbury
M or G-Plan Number G 4118	

- Please remember to: - obtain a work permit from the Ministry of Natural Resources as required;
- provide proper notice to surface rights holders before starting work;
- complete and attach a Statement of Costs, form 0212;
- provide a map showing contiguous mining lands that are linked for assigning work;
- include two copies of your technical report.

3. Person or companies who prepared the technical report (Attach a list if necessary)

Name ALAN BARRY	Telephone Number (705) 855-9649
Address 83 LARCHMOUNT DR., Box 237, DOWLING, ONT. P0M 1R0	Fax Number (705) 855-9649
Name	Telephone Number
Address	Fax Number
Name	Telephone Number
Address	Fax Number

RECEIVED
DEC 30 1997 2:30 PM
GEOSCIENCE ASSESSMENT OFFICE

4. Certification by Recorded Holder or Agent

I, ISAAC BURNS (Print Name), do hereby certify that I have personal knowledge of the facts set forth in this Declaration of Assessment Work having caused the work to be performed or witnessed the same during or after its completion and, to the best of my knowledge, the annexed report is true.

Signature of Recorded Holder or Agent <i>Isaac Burns</i>	Date DEC 29/97
Agent's Address	Telephone Number
	Fax Number

Deemed March 30/98

5. Work to be recorded and distributed. Work can only be assigned to claims that are contiguous (adjoining) to the mining land where work was performed, at the time work was performed. A map showing the contiguous link must accompany this form.

Mining Claim Number. Or if work was done on other eligible mining land, show in this column the location number indicated on the claim map.	Number of Claim Units. For other mining land, list hectares.	Value of work performed on this claim or other mining land.	Value of work applied to this claim.	Value of work assigned to other mining claims.	Bank Value of work to be distributed at a future date
eg TB 7827	16 ha	\$26,825	N/A	\$24,000	\$2,825
eg 1234567	12	0	\$24,000	0	0
eg 1234568	2	\$ 8,892	\$ 4,000	0	\$4,892
1 1136165	1	\$1284	\$1284	—	—
2					
3					
4					
5					
6					
7					
8					
9			20,180.13		
10					
11					
12					
13					
14					
15					
Column Totals	1	\$1284	\$1284	—	—

I, ISAAC BURNS (Print Full Name), do hereby certify that the above work credits are eligible under subsection 7 (1) of the Assessment Work Regulation 6/96 for assignment to contiguous claims or for application to the claim where the work was done.

Signature of Recorded Holder or Agent Authorized in Writing: Isaac Burns Date: DECEMBER 29/97

6. Instructions for cutting back credits that are not approved.

Some of the credits claimed in this declaration may be cut back. Please check (✓) in the boxes below to show how you wish to prioritize the deletion of credits:

- 1. Credits are to be cut back from the Bank first, followed by option 2 or 3 or 4 as indicated.
- 2. Credits are to be cut back starting with the claims listed last, working backwards; or
- 3. Credits are to be cut back equally over all claims listed in this declaration; or
- 4. Credits are to be cut back as prioritized on the attached appendix or as follows (describe):

Note: If you have not indicated how your credits are to be deleted, credits will be cut back from the Bank first, followed by option number 2 if necessary.

For Office Use Only	
Received Stamp	Deemed Approved Date
	Date Approved
	Approved for Recording by Mining Recorder (Signature)
	Date Notification Sent
	Total Value of Credit Approved

Personal information collected on this form is obtained under the authority of subsection 6(1) of the Assessment Work Regulation 6/96. Under section 8 of the Mining Act, the information is a public record. This information will be used to review the assessment work and correspond with the mining land holder. Questions about this collection should be directed to the Chief Mining Recorder, Ministry of Northern Development and Mines, 6th Floor, 933 Ramsey Lake Road, Sudbury, Ontario, P3E 6B5.

Work Type	Units of Work <small>Depending on the type of work, list the number of hours/days worked, metres of drilling, kilometres of grid line, number of samples, etc.</small>	Cost Per Unit of work	Total Cost
BACKHOE EXCAVATOR - TEST PITS	1 day - Sept. 10/97 29 PITS EXCAVATED 3m CIRC. X 3m DEEP 1 REFILLED	\$75/hr.	\$1284
Associated Costs (e.g. supplies, mobilization and demobilization).			
Transportation Costs			
Food and Lodging Costs			
Total Value of Assessment Work			\$1284

RECEIVED
 DEC 30 1997
 2:50
 GEOSCIENCE ASSESSMENT
 OFFICE

Calculations of Filing Discounts:

1. Work filed within two years of performance is claimed at 100% of the above Total Value of Assessment Work.
2. If work is filed after two years and up to five years after performance, it can only be claimed at 50% of the Total Value of Assessment Work. If this situation applies to your claims, use the calculation below:

TOTAL VALUE OF ASSESSMENT WORK × 0.50 = Total \$ value of worked claimed.

Note:
 - Work older than 5 years is not eligible for credit.
 - A recorded holder may be required to verify expenditures claimed in this statement of costs within 45 days of a request for verification and/or correction/clarification. If verification and/or correction/clarification is not made, the Minister may reject all or part of the assessment work submitted.

Certification verifying costs:

I, ISAAC BURNS (please print full name), do hereby certify, that the amounts shown are as accurate as may reasonably be determined and the costs were incurred while conducting assessment work on the lands indicated on the accompanying Declaration of Work form as (recorded holder, agent, or state company position with signing authority) I am authorized to make this certification.

Signature <u>Isaac Burns</u>	Date <u>Dec. 29/97</u>
---------------------------------	---------------------------

February 25, 1998

ISAAC BURNS
1073 STAFFORD STREET
SUDBURY, ONTARIO
P3A-3G3

Geoscience Assessment Office
933 Ramsey Lake Road
6th Floor
Sudbury, Ontario
P3E 6B5

Telephone: (888) 415-9846
Fax: (705) 670-5881

Dear Sir or Madam:

Submission Number: 2.18013

Status

Subject: Transaction Number(s): W9770.00889 Deemed Approval

We have reviewed your Assessment Work submission with the above noted Transaction Number(s). The attached summary page(s) indicate the results of the review. **WE RECOMMEND YOU READ THIS SUMMARY FOR THE DETAILS PERTAINING TO YOUR ASSESSMENT WORK.**

If the status for a transaction is a 45 Day Notice, the summary will outline the reasons for the notice, and any steps you can take to remedy deficiencies. The 90-day deemed approval provision, subsection 6(7) of the Assessment Work Regulation, will no longer be in effect for assessment work which has received a 45 Day Notice.

Please note any revisions must be submitted in **DUPLICATE** to the Geoscience Assessment Office, by the response date on the summary.

If you have any questions regarding this correspondence, please contact Steve Beneteau by e-mail at benetest@epo.gov.on.ca or by telephone at (705) 670-5855.

Yours sincerely,



ORIGINAL SIGNED BY
Blair Kite
Supervisor, Geoscience Assessment Office
Mining Lands Section

Work Report Assessment Results

Submission Number: 2.18013

Date Correspondence Sent: February 25, 1998

Assessor: Steve Beneteau

Transaction Number	First Claim Number	Township(s) / Area(s)	Status	Approval Date
W9770.00889	1136165	VENTURI	Deemed Approval	February 24, 1998

Section:

10 Physical PMECH

Correspondence to:

Resident Geologist
Sudbury, ON

Recorded Holder(s) and/or Agent(s):

ISAAC BURNS
SUDBURY, ONTARIO

Assessment Files Library
Sudbury, ON

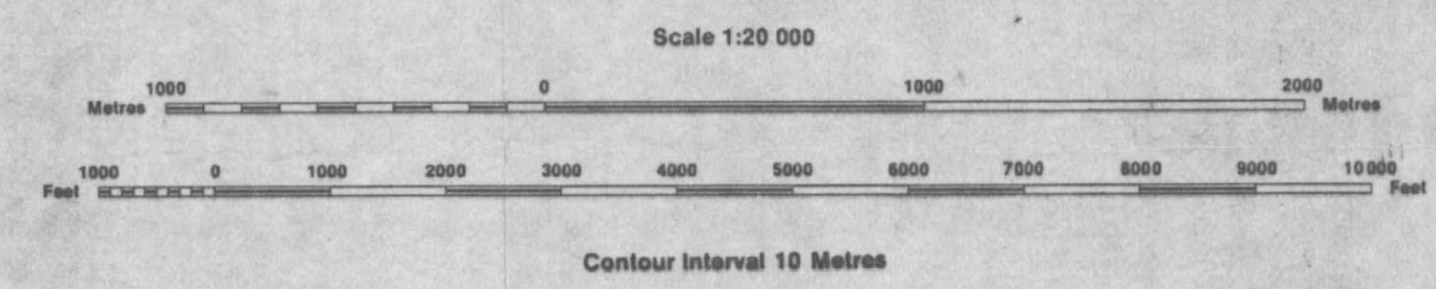


INDEX TO LAND DISPOSITION

PLAN
G-4118
TOWNSHIP

VENTURI

M.N.R. ADMINISTRATIVE DISTRICT
SUDBURY
MINING DIVISION
SUDBURY
LAND TITLES/REGISTRY DIVISION
SUDBURY



AREAS WITHDRAWN FROM DISPOSITION

MRO - Mining Rights Only
SRO - Surface Rights Only
M+S - Mining and Surface Rights

Description	Order No.	Date	Disposition	File
SEC. 36/80	W.4/82	14/6/82	S.R.O.	137585

SYMBOLS

- Boundary
 - Township, Meridian, Baseline
 - Road allowance; surveyed
 - shoreline
 - Lot/Concession; surveyed
 - unsurveyed
 - Parcel; surveyed
 - unsurveyed
 - Right-of-way; road
 - railway
 - utility
 - Reservation
 - Cliff, Pit, Pile
 - Contour
 - Interpolated
 - Approximate
 - Depression
 - Control point (horizontal)
 - Flooded land
 - Mine head frame
 - Pipeline (above ground)
 - Railway; single track
 - double track
 - abandoned
 - Road; highway, county, township
 - access
 - trail, bush
 - Shoreline (original)
 - Transmission line
 - Wooded area

DATE OF ISSUE

MAR 0 5 1988
PROVINCIAL RECORDING
OFFICE - SUDBURY



200

DISPOSITION OF CROWN LANDS

- Patent
 - Surface & Mining Rights
 - Surface Rights Only
 - Mining Rights Only
- Lease
 - Surface & Mining Rights
 - Surface Rights Only
 - Mining Rights Only
- Licence of Occupation
- Order-in-Council
- Cancelled
- Reservation
- Sand & Gravel
- LAND USE PERMIT

NOTES

* 400 FOOT SURFACE RIGHTS RESERVATION AROUND ALL LAKES AND RIVERS.

THE INFORMATION THAT APPEARS ON THIS MAP HAS BEEN COMPILED FROM VARIOUS SOURCES, AND ACCURACY IS NOT GUARANTEED. THOSE WISHING TO STAKE MINING CLAIMS SHOULD CONSULT WITH THE MINING RECORDER, MINISTRY OF NORTHERN DEVELOPMENT AND MINES, FOR ADDITIONAL INFORMATION ON THE STATUS OF THE LANDS SHOWN HEREON.

NOVEMBER 28, 1988