

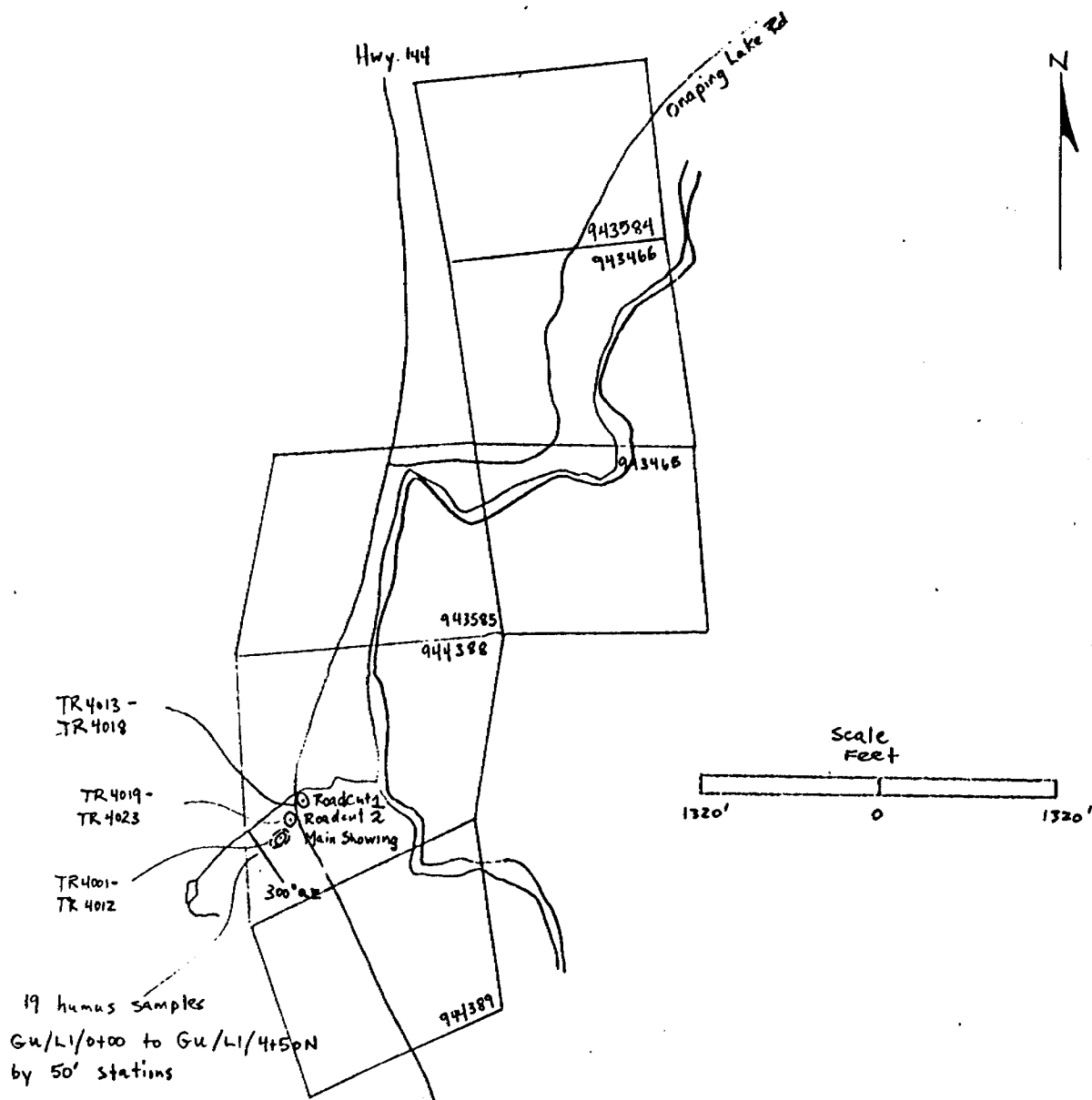


41113SE0029 2.11460 ULSTER

010

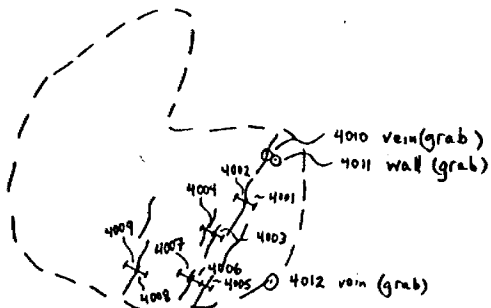
REPORT OF GEOCHEMICAL ANALYSIS
AND ASSAY

SAMPLE LOCATION MAP
 GERVAIS GROUP PROPERTY
 ULSTER TOWNSHIP.



19 humus samples
 Gu/L1/0400 to Gu/L1/4150N
 by 50' stations

Main Showing



Scale
 schematic

TR 4001 - TR 4009
 → channel samples, 2' long

Roadcut 1

- TR 4013 - grab
- 4014 - chip 0-2'
- 4015 - grab
- 4016 - chip 0-2.5'
- 4017 - grab
- 4018 - grab

Roadcut 2

- TR 4019 - chip 0-3'
- 4020 - grab
- 4021 - chip 0-3'
- 4022 - grab
- 4023 - grab

We believe this information to have been obtained in accordance with standard industry practices, we make no representation with respect to, nor do we assume any responsibility for the correctness thereof.
 GOLD FIELDS CANADIAN MINING, LTD.

FROM

TSL Laboratories

DEPARTMENT

DATE

May 26, 1988

Ulster Property

SUBJECT

~~4001~~ - 4001 to 4023

~~Different Property~~

Gold Fields Canadian Mining

Attention: ~~Brian B.~~ *Brian Devet*

MESSAGE

JNO. 980

Code	Description	Unit Price	Total
1	23 Det. of FA AA Au	6.65	152.95
2	23 Det. of Cu	1.10	25.30
5	23 Sample prep.	3.30	75.90
			<u>245.15</u>

RECEIVED
MAY 31 1988

ghd

USE LOWER PORTION FOR REPLY

REPLY FROM

DATE



TSL LABORATORIES

DIV. BURGNER TECHNICAL ENTERPRISES LIMITED

2031 RIVERSIDE DRIVE, UNIT 2

TIMMINS, ONTARIO

P4N 7C3

TEL: (705) 268-4441 FAX: (705) 268-4420

CERTIFICATE OF ANALYSIS

SAMPLE(S) FROM Gold Fields Canadian Mining Ltd.
467-C Preston Lane
Timmins, Ontario
P4N 7H9

REPORT No.
W1877

SAMPLE(S) OF Rock

INVOICE #:
P.O.: TR-BD-89-2

	Au ppb	Cu ppm	Cu percent
TR4001	15	120	
TR4002	10	7	
TR4003	10	24	
TR4004	35	240	
TR4005	10	13	
TR4006	5	98	
TR4007	<5	10	
TR4008	<5	42	
TR4009	5	15	
TR4010	15	9600	
TR4011	5	360	
TR4012	5	370	
TR4013	<5	18	
TR4014	5	310	
TR4015	5	350	
TR4016	5	95	
TR4017	10	300	
TR4018	5	190	
TR4019	40	1500	
TR4020	20	2800	

Overwais - Water

While we believe this information to have been obtained in accordance with standard industry practices, we make no representation with respect to, nor do we assume any responsibility for the correctness thereof.
GOLD FIELDS CANADIAN MINING, LTD.

COPIES TO:
INVOICES TO:

May 25, 1988.

SIGNED _____

For enquiries on this report, please contact Customer Service Department.
Samples, Pulps and Rejects discarded two months from the date of this report.





TSL LABORATORIES

DIV. BURGNER TECHNICAL ENT & PRICES LIMITED

2031 RIVERSIDE DRIVE, UNIT 2
TIMMINS, ONTARIO

P4N 7C3

TEL: (705) 268-4441 FAX: (705) 268-4420

CERTIFICATE OF ANALYSIS

SAMPLE(S) FROM Gold Fields Canadian Mining Ltd.
467-C Preston Lane
Timmins, ON
P4N 7H9

REPORT No.
W1877

SAMPLE(S) OF
ROCK


INVOICE #:
P.O.:

	Au ppb	Au ozpt	Cu ppm	Cu percent
TR4021	10		180	
TR4022	5		3900	
TR4023	5		1500	

Serran - White

While we believe this information to have been obtained in accordance with standard industry practices, we make no representation with respect to, nor do we assume any responsibility for the correctness thereof.
GOLD FIELDS CANADIAN MINING, LTD.

May 25, 1988.


SIGNED 

For enquiries on this report, please contact Customer Service Department.



GOLD FIELDS CANADIAN MINING

A Consolidated Gold Fields Group Company



41113SE0029 2.11460 ULSTER

900

(705) 268-6060

May 31, 1988

Mr. Harold Tracanelli
New Trails Explorations
P. O. Box 167
Chelmsford, Ontario
POM 1L0

Dear Mr. Tracanelli:

Re: Gervais Property, Ulster Township

Further to our telephone conversation of May 31, 1988, please find enclosed analytical results of samples TR 4001 - TR 4023 taken from the Gervais Property in Ulster Township. Also included are a sample location map and invoice memo from TSL Laboratories showing itemized analytical costs. If the invoice memo is not acceptable to the mining recorder for assessment credits, please notify me.

We have reviewed the data from the Gervais Property. Gold Fields does not wish to pursue an interest in the property at this time.

We thank you for bringing the Gervais Property to Gold Fields' attention, and we look forward to hearing from you in the future.

Yours truly

GOLD FIELDS CANADIAN MINING LIMITED

A. P. DROST
Geologist

APD/pp
Encls.



Ontario

REC. JAN. 3. 89

Ministry of
Northern Development
and Mines

Mining Lands Section
3rd Floor, 880 Bay Street
Toronto, Ontario
M5S 1Z8

Ministère du
Développement du Nord
et des Mines

Telephone: (416) 965-4888

December 15, 1988

File: 2.11460
7561.1

Mining Recorder
Ministry of Northern Development and Mines
Bag 3000
200 Brady Street, 6th floor
Sudbury, Ontario
P3A 5W2

Dear Sir:

Mr. J.C. Gervais recorded 16.343 days Geological assessment work credits on Mining Claims S 944388-89 on July 27, 1988.

Additional information has been requested from the claim holder and not submitted.

You are hereby authorized to delete the work credits recorded on July 27, 1988 from each of the claim recorded sheets. Please inform the recorded holder accordingly.

Yours sincerely,

W.R. Cowan
Provincial Manager, Mining
Mines & Minerals Division

ONTARIO GEOLOGICAL SURVEY
MINING LANDS
ASSESSMENT FILES
OFFICE
JAN 3 - 1988
RECEIVED

SH:p1
Enclosure

cc: Mr. John Claude Gervais
26 Serpentine Street
Box 831
Copper Cliff, Ontario
POM 1N0

Mr. H.J. Tracanelli
New-Trails Explorations
582 Vermillion Lake Road
P.O. Box 167
Chelmsford, Ontario
POM 1L0

Resident Geologist
Sudbury, Ontario



Ministry of Northern Development and Mines

Report of Work
(Geophysical, Geological, Geochemical and Expenditures)

DOCUMENT No. W8807-145

ULSTER TWP. (M-1168)

Instructions: - Please type or print.
- If number of mining claims traversed exceeds space on this form, attach a list.
Note: - Only days credits calculated in the "Expenditures" section may be entered in the "Expend. Days Cr." columns.
- Do not use shaded areas below.

Mining Act

Type of Survey(s) ASSAYING **2.11460** Township or Area ULSTER TWP. (M-1168)

Claim Holder(s) JOHN CLAUDE GERVAIS Prospector's Licence No. C-36010

Address 26 SERPENTINE STREET, BOX 831 COPPER CLIFF, ONTARIO. POM-1N0

Survey Company TSL LABORATORIES, 2031 RIVERSIDE DRIVE, UNIT 2 TIMMINS, ONTARIO P4N-7C3 (705) 268-4441 Date of Survey (from & to) 05 25 88 to 31 05 88 Total Miles of line Cut 0

Name and Address of Author (of Geo-Technical report) A.P. DROST, GEO. % GOLD FIELD CANADIAN MINING, LTD 467-C PRESTON LANE P.O. BOX 1150 TIMMINS, ONTARIO P4N-7H0 (705) 268-6060

Credits Requested per Each Claim in Columns at right Mining Claims Traversed (List in numerical sequence)

Special Provisions	Geophysical	Days per Claim
For first survey: Enter 40 days. (This includes line cutting)	- Electromagnetic	
	- Magnetometer	
For each additional survey: using the same grid: Enter 20 days (for each)	- Radiometric	
	- Other	
	Geological	
	Geochemical	
Man Days Complete reverse side and enter total(s) here	Geophysical	Days per Claim
	- Electromagnetic	
	- Magnetometer	
	- Radiometric	
	- Other	
	Geological	
	Geochemical	
Airborne Credits Note: Special provisions credits do not apply to Airborne Surveys.	Electromagnetic	Days per Claim
	Magnetometer	
	Radiometric	

Mining Claim			Mining Claim		
Prefix	Number	Expend. Days Cr.	Prefix	Number	Expend. Days Cr.
S-	944388	6.770			
	944389	9.573			
<div style="border: 2px solid black; padding: 5px; display: inline-block;"> SUDBURY MINING DIV. RECEIVED JUL 13 1988 A.M. 7 8 9 10 11 12 1 2 3 4 5 6 P.M. </div>					
<p>(REPORTS & MAP ATTACHED)</p>					

Expenditures (excludes power stripping)
Type of Work Performed ASSAYING
Performed on Claim(s) S-944388

Calculation of Expenditure Days Credits
Total Expenditures \$ 245.15 ÷ Total Days Credits 15 = 16.343

Instructions
Total Days Credits may be apportioned at the claim holder's choice. Enter number of days credits per claim selected in columns at right.

Date July 13th 1988 Recorder/Holder of Agent (Signature) [Signature]

For Office Use Only
Total Days Cr. Recorded 16.343 Date Recorded July 27 1988 Mining Recorder V.C. Miller
Date Approved as Recorded _____ Branch Director _____

Certification Verifying Report of Work

I hereby certify that I have a personal and intimate knowledge of the facts set forth in the Report of Work annexed hereto, having performed the work or witnessed same during and/or after its completion and the annexed report is true.

Name and Postal Address of Person Certifying HAROLD J. TRACANELLI, GETN 582, VERMILLION LAKE RD. 1 BOX 1167 CHELMSFORD, ONTARIO, POM-1L0 (705) 855-5351 Date Certified July 13th 1988 Certified by (Signature) [Signature]

Mining Act

Type of Survey: Assaying 2.11460 Township or Area: Olster twp (94117)
 Claim Holder(s): John Claude Gervais 2.12042 Prospector's Licence No.: C-36010
 Address: 26 Serpentine Street, Box 831 Copper Cliff, Ontario P0M-1N0
 Survey Company: TEL Laboratories, 2031 Riverside Drive, Unit 2 Timmins, Ontario P4N-7C3 (705) 268-4441 Date of Survey (from & to): 05 25 88 to 03 05 88 Total Miles of line Cut: 0
 Name and Address of Author (of Geo. Technical report): A.P. Prost, Geo. Eng. Goldfield Canadian Mining Ltd, 267 Weston Lane P.O. Box 1150 Timmins, Ontario P4N-7H9 705-268-6060

Credits Requested per Each Claim in Columns at right

Special Provisions	Geophysical	Days per Claim
For first survey: Enter 40 days. (This includes line cutting)	- Electromagnetic	
	- Magnetometer	
	- Radiometric	
	- Other	
For each additional survey: using the same grid: Enter 20 days (for each)	Geological	
	Geochemical	
Man Days Complete reverse side and enter total RECEIVED JAN 17 1989 MINING LANDS SECTION	Geophysical	Days per Claim
	- Electromagnetic	
	- Magnetometer	
	- Radiometric	
Airborne Credits Note: Special provisions credits do not apply to Airborne Surveys.	Electromagnetic	Days per Claim
	Magnetometer	
	Radiometric	

Mining Claims Traversed (List in numerical sequence)

Prefix	Mining Claim Number	Expend. Days Cr.	Prefix	Mining Claim Number	Expend. Days Cr.
S	944398	9.573			
	944399	6.710			
ONTARIO GEOLOGICAL SURVEY ASSESSMENT FILES OFFICE FEB 2 1989 RECEIVED Please refer to file # 2.11460 for background data.					
SUBBURY MINING DIV. RECEIVED JAN 10 1989					

Expenditures (excludes power stripping)

Type of Work Performed: Assaying
 Performed on Claim(s): S-944398
 Calculation of Expenditure Days Credits:
 Total Expenditures: \$ 245.15 ÷ 15 = 16.343 Total Days Credits

Instructions: Total Days Credits may be apportioned at the claim holder's choice. Enter number of days credits per claim selected in columns at right.

For Office Use Only
 Total Days Cr. Recorded: 16.343 Date Recorded: Jan. 11 89
 Date Approved as Recorded: 23 Jan 89

Date: January 10/89 Recorded Holder or Agent (Signature): [Signature]

Certification Verifying Report of Work
 I hereby certify that I have a personal and intimate knowledge of the facts set forth in the Report of Work annexed hereto, having performed the work or witnessed same during and/or after its completion and the annexed report is true.

Name and Postal Address of Person Certifying: Harold J. Tracanello 582 Vermillion Lake Road Box 167 Chelmsford Ontario P0M-1N0 (705) 855-5356
 Date Certified: January 10/89 Certified by (Signature): [Signature]

MINING LANDS: PLEASE COMPLETE THIS FORM & RETURN IT WITH REPORT
TO THE ASSESSMENT FILES OFFICE

DATE REMOVED: Jan 16/89
(from AFO)

DATE RETURNED: _____
(to AFO')

REPORT # : 2.11460

FICHE NO. : _____ (where applicable)

REASON FOR REQUESTING REPORT (complete #1-4 below):

1. INFORMATION ADDED TO EXISTING PAGES OF REPORT:
IF YES, SPECIFY PAGES: _____
: _____
: _____

2. a) PAGES/MAPS ADDED TO THIS REPORT: _____ TOTAL PAGES ADDED
: _____ TOTAL MAPS ADDED

b) TYPE OF PGS ADDED: _____ CORRESPONDENCE
: _____ WORK REPORTS (AMENDED)
: 1 WORK RPTS (NEW)
: _____ MISSING PAGES OF TEXT
: _____ OTHER (PLEASE SPECIFY)

3. a) REMOVAL OF PGS FROM REPORT: _____ TOTAL PGS REMOVED

b) TYPE OF PAGES REMOVED : _____ CORRESPONDENCE
: _____ WORK REPORTS
: _____ PGS OF TEXT
: _____ OTHER (PLEASE SPECIFY)

4. REPORT NEEDED FOR REFERENCE ONLY:
NO INFORMATION ALTERED :
NO INFORMATION ADDED :
NO INFORMATION DELETED :

*NOTE: ENTER "X" IN APPLICABLE BOXES