



41113SE0083 MONCRIEFF17 MUNSTER

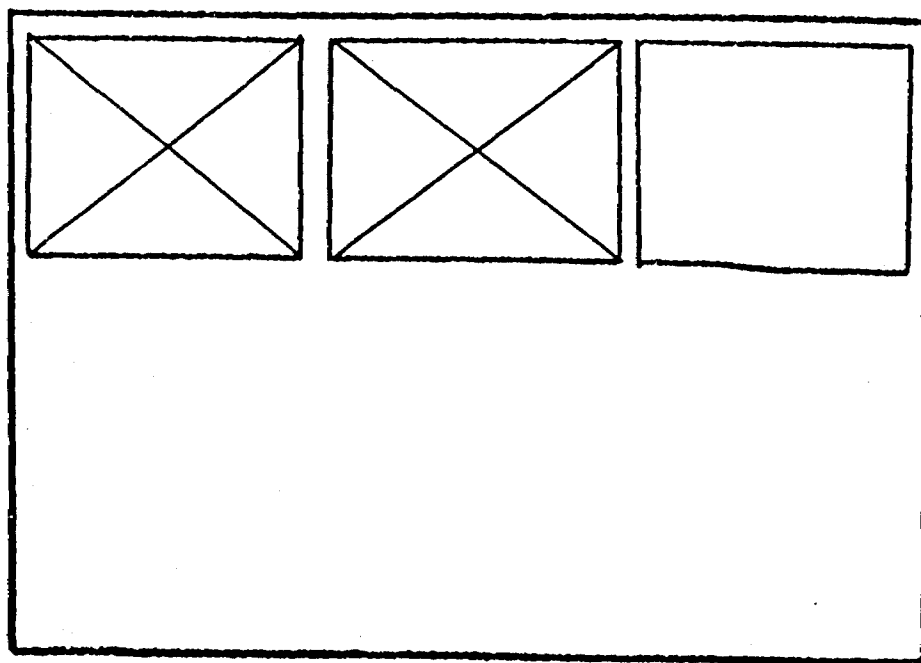
010

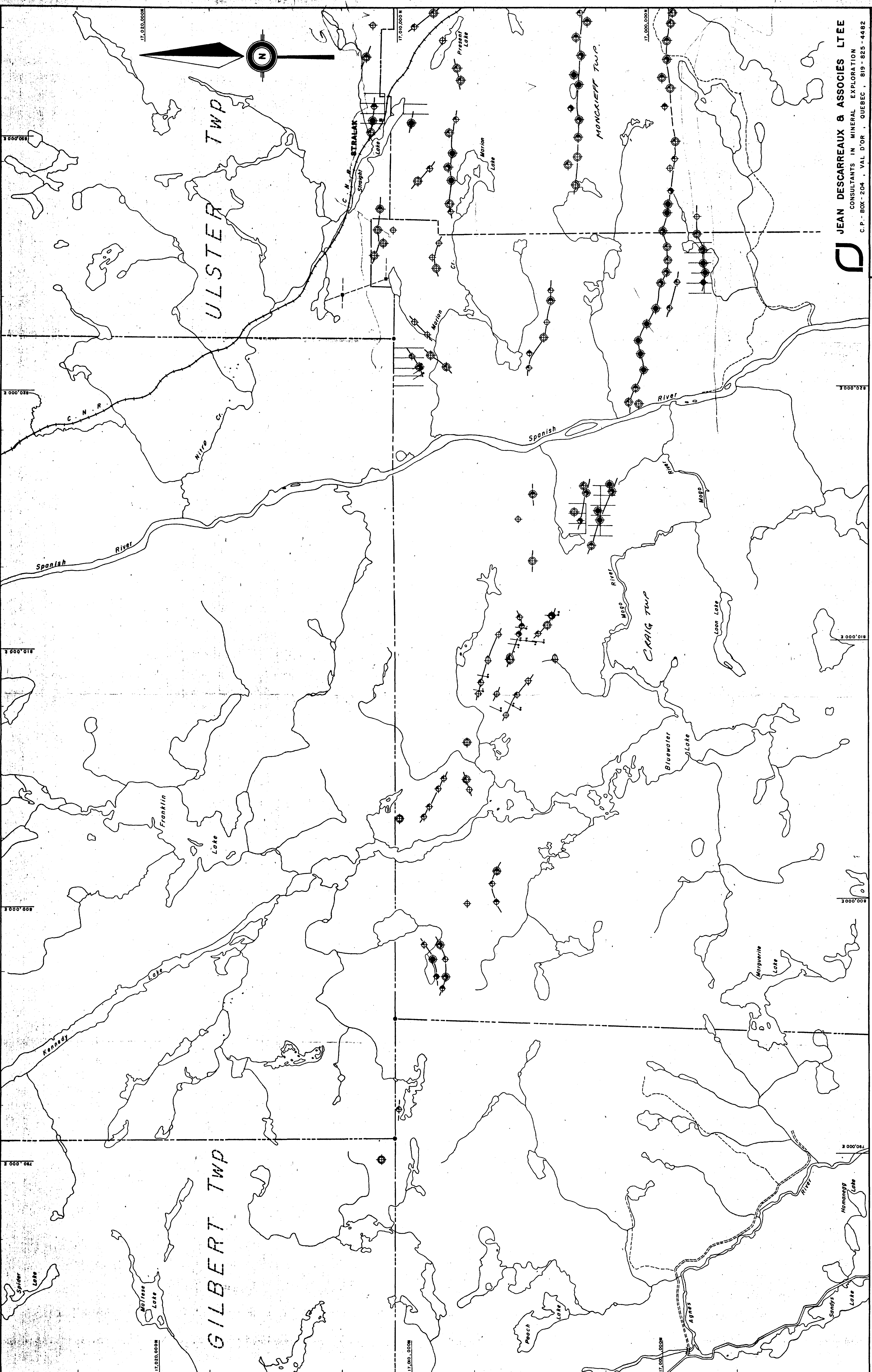
*NOTE: THE ABOVE MAPS REFER TO
STRENGTHS OF GEOPHYSICAL
CONDUCTORS.*

SEE ACCOMPANYING
MAP(S) IDENTIFIED AS

MONCRIEFF-0017, #1, #2

LOCATED IN THE MAP
CHANNEL IN THE FOLLOWING
SEQUENCE (X)






JEAN DESCARREUX & ASSOCIES LTEE
 CONSULTANTS IN MINERAL EXPLORATION
 C.P. - BOX - 204 - VAL D'OR - QUEBEC - 819 - 825 - 4482



DATE	June '73
DRAWN BY	S. S. Poirier, Mining Tech.
CHECKED BY	
DESIGNED BY	
ENGINEERING BY	
APPROVED BY	

Monckrieff Twp. 277

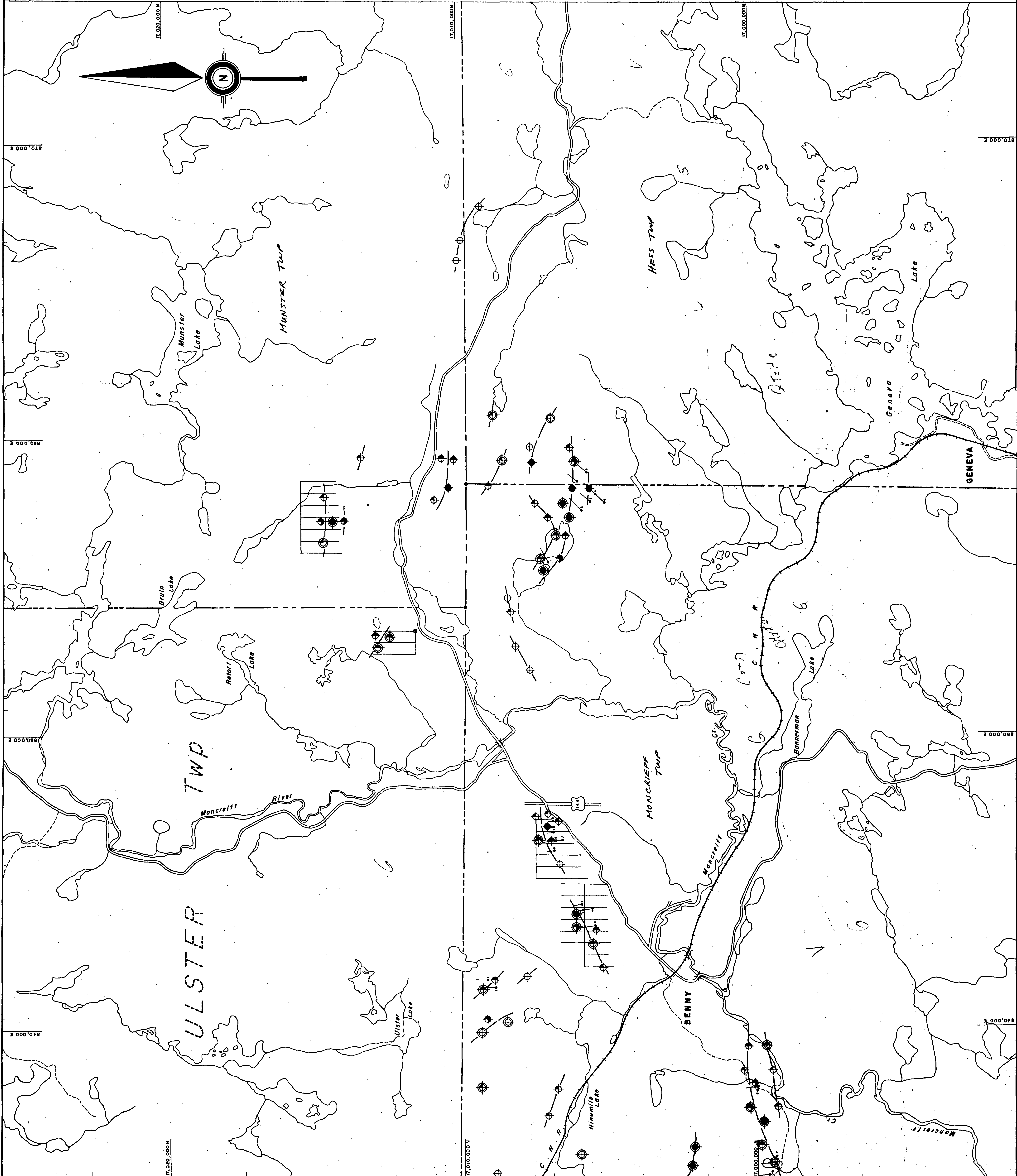


200

MOUSSEAU TREMBLAY INC.
 MINING EXPLORATION CONSULTANTS



★ **MONCKRIEFF - 0017 #1**



JEAN DESCARREUX & ASSOCIES LTEE
 CONSULTANTS IN MINERAL EXPLORATION
 C.P. - BOX-204 - VAL D'OR - QUEBEC - 819-825-4482

DATE: _____
 DRAWN BY: _____
 CHECKED BY: _____
 SUPERVISOR BY: _____
 APPROVED BY: _____

OWNED BY: S.B. Edgar - Mining Tech. JUN 17/11

Moncreiff Twp. 576

★ **MONCRIEFF-0017, #2**

MOUSSEAU TREMBLAY INC.
 MINING EXPLORATION CONSULTANTS

