

TO: MNDM ASSESSMENT OFFICE
 FROM: JOHN BRADY
 DATE: MARCH 4/02

LOCATION: S.W. ULSTER TWP - CRAIN 734528, Sudbury District
 ACCESS: VIA Hiway 144 North of Sudbury for 50KM to CARTER. Then
 13KM North ON 144 to the E.B. Eddy Lumber Road, then west for
 3 KM to Benny. A very rough bush road leads north from
 Benny for 6KM to the CPR Line at STRAIGHT LAKE. Total 72KM.

Geology: The north boundary of the Benny Greenstone belt underlies
 the property. The Jack (sample) area is underlain by
 sheared siltstone.

AT site ① an old pit was located. The n.w. wall of the pit
 was scaled using bars & hammers to exposed 'fresh' mineralization.
 Sample # 9724 taken at this location contained up to 10% sulfides.

At site ② the fresh outcrop was exposed by picks & shovels.
 Sample # 3848 from this location contained up to 3% sulfides.

These samples* were assayed on our behalf by Champion Bear Res.
 AS PER ATTACHED CERTIFICATE IU-2060 - RGI (Suastrika Labs)

EXPENSES:

Labour - John Brady Nov 10, 11, 2001 - 2 days @ 300.00 = 600.00
 Dwight Brady Nov 10, 11, 2001 - 2 days @ 200 = 400.00

Transportation: 2 days @ 144KM/day = 288KM @ .30 = 86.40

Food : 2 days @ 40.00/day = 80.00

= 150.00

Map & Report: 1/2 day

Addresses: J. Brady 1227 Holland Rd Sudbury, ONT. P3A 3A1

D. Brady 1112 Madeleine St. Sudbury, ONT. P3A 3A3

1316.40



NORTH AST

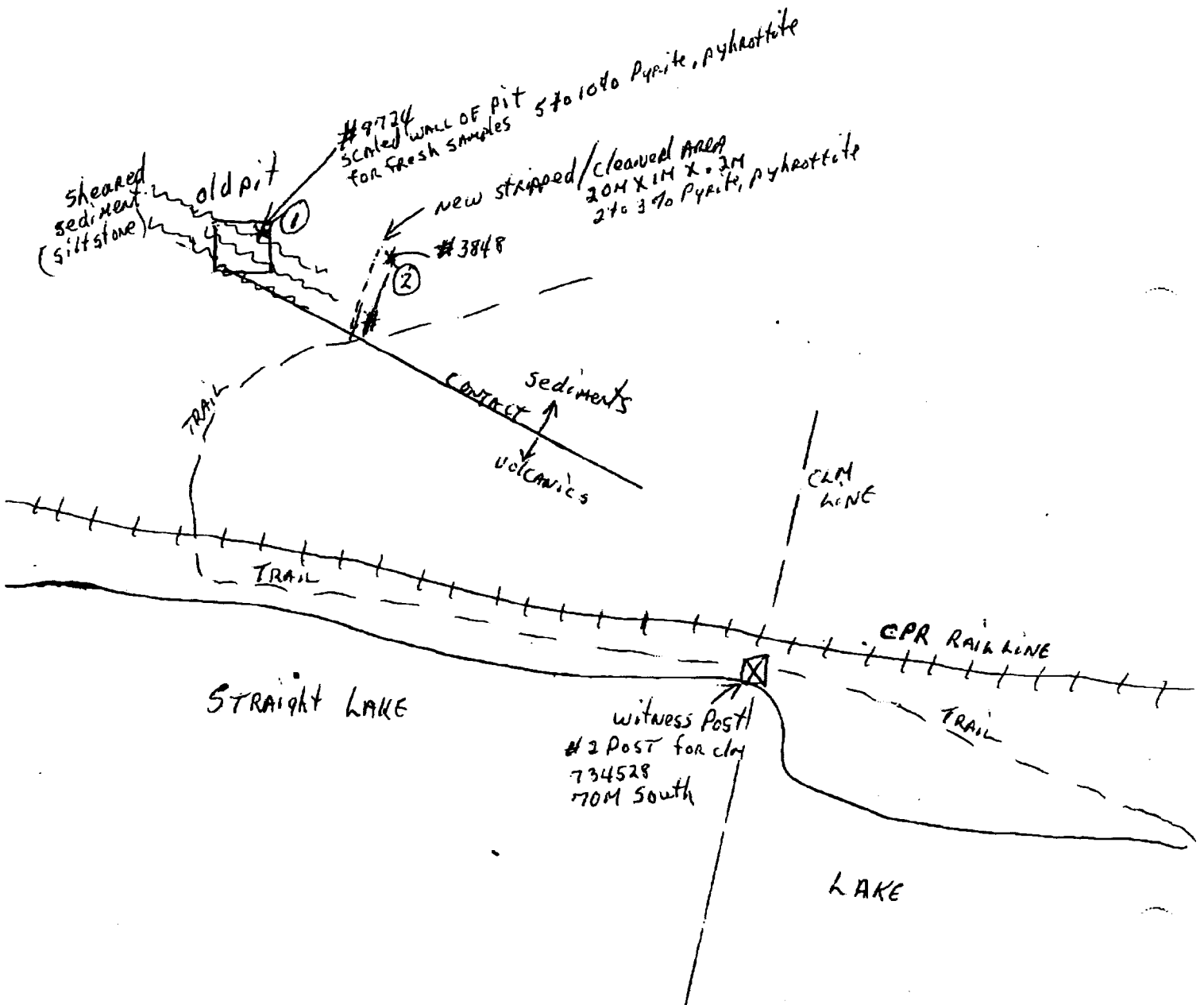
DETAIL MAP OF STRIPPING, TRANCHING, SAMPLING

LEGEND:

- X #123456 - SAMPLE LOCATION AND NO.
- - - - - STRIPPING - AVERAGE DEPTH 1.7M
- ▭ - TRANCHING - AVERAGE DEPTH 1.5M
- ① - WORK AREA

DETAIL MAP NO. Benny 01

REFER TO LOCATION MAP NO. _____



1 CM = 15M.

0 15M 30M 45M

Geochemical Analysis Certificate

1W-2060-RG1

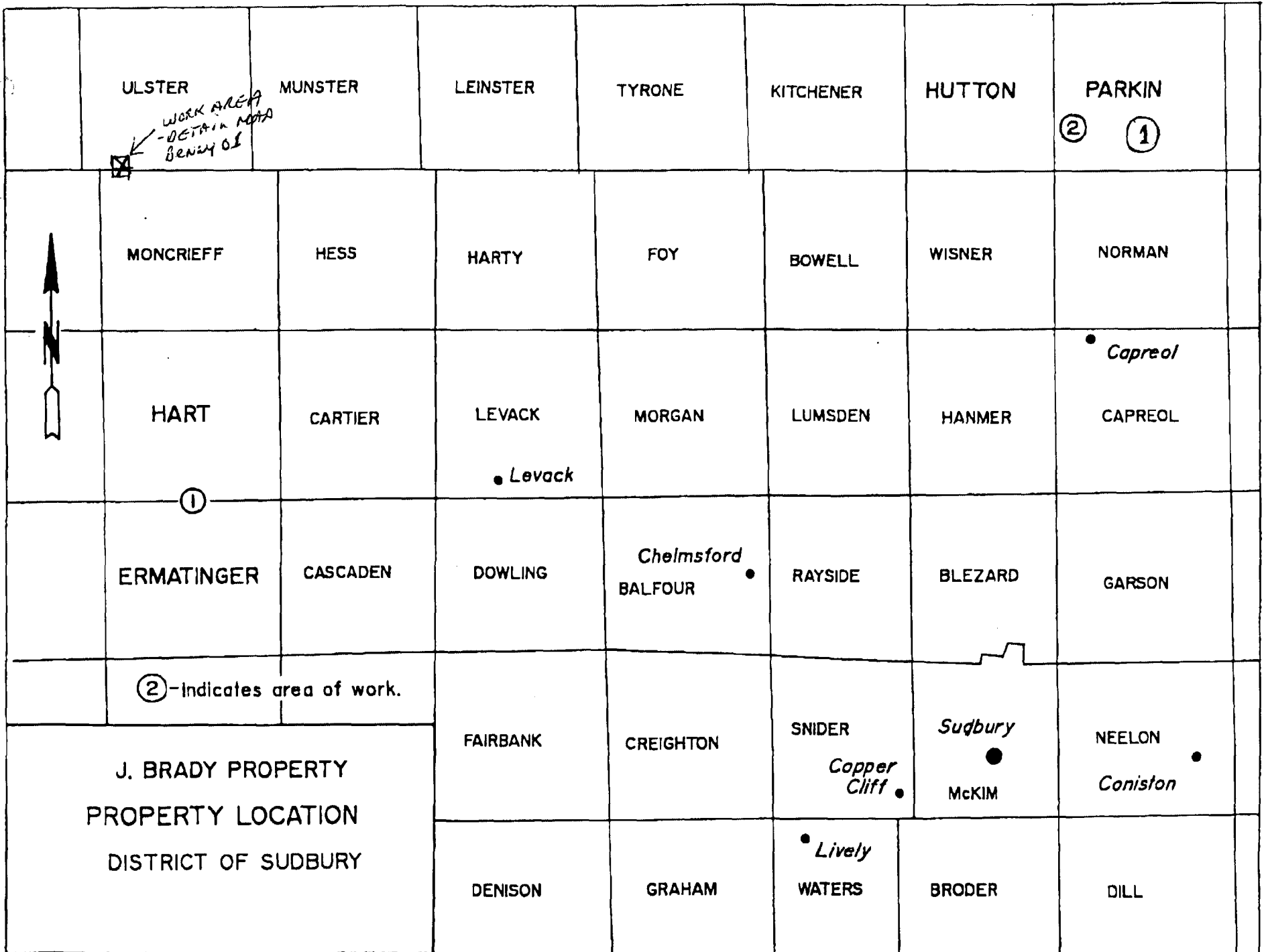
Company: **CHAMPION BEAR RESOURCES LTD**
 Project: **Brady**
 A.M: **S. Sears**

Date: **SEP-11-01**

We hereby certify the following Geochemical Analysis of 20 rock samples submitted SEP-05-01 by .

P.01
 BARRY & ASSOCIATES 705 956 1147
 SEP-11-01 17:16
 TUE

Sample Number	Au PFB	Au Check PFB	Ag PPM	Co PPM	Cu PPM	Cu %	Ni PPM	Pt PFB	Pd PFB
3757	235 ✓	-	0.1	41	187	-	10	<5	5
3758	1214 ✓	-	0.1	12	116	-	3	<5	<5
3759	1183 ✓	1150	0.2	39	521 ✓	-	13	<5	5
3760	27	-	0.1	52	416 ✓	-	21	<5	7
3761	139 ✓	-	0.1	53	253	-	44	<5	<5
3847	23	-	0.1	31	153 ✓	-	29	5	7
* 3848 ✓ <i>WATER</i>	41	-	0.1	35	33	-	63	<5	<5
3850	21	-	0.1	55	807 ✓	-	73	<5	<5
9723	10	-	0.1	22	29	-	1	<5	<5
* 9724 ✓ <i>WATER</i>	17	-	0.1	16	46	-	31	<5	15
9726	48	-	0.1	45	221 ✓	-	35	<5	5
9727	36	-	0.1	64	51	-	143 ✓	<5	12
9728	175 ✓	105	119.2 ✓	37	>10000	19.21	4216 ✓	1261 ✓	11050 ✓
9729	17	-	0.6	28	330	-	44	<5	15
9730	79	-	1.4 ✓	53	1430 ✓	-	824 ✓	<5	55 ✓
9731	60	-	0.5	190	190	-	810 ✓	<5	14
9732	104 ✓	-	0.2	72	494 ✓	-	273 ✓	5	15
9733	75	-	0.1	57	33	-	105 ✓	<5	7
9734	70	-	0.2	26	159	-	129	<5	15
3762 *3757	22	15	0.1	45	189	-	9	<5	7



June 20/02

To: MNDM Assessment Office
Att. Steve Benfante

From: John Brady
Re: W0270.00529

Please add 1 day prospecting/manual work that I omitted from this work report and when the samples were taken:

Aug 18/01 - full day @ 300.00


Transportation 144 @ .30 44.00

Food 20.00

364.00

John Brady

P.S. In addition I disagree with the 250.00/day limit. My industry rate for the past year has been 300.00/day + 50.00 for vehicle + gas expenses. after 10 + 25 years experience.



Date: 2002-AUG-01

GEOSCIENCE ASSESSMENT OFFICE
933 RAMSEY LAKE ROAD, 6th FLOOR
SUDBURY, ONTARIO
P3E 6B5

JOHN GREGORY BRADY
1227 HOLLAND ROAD
SUDBURY, ONTARIO
P3A 3R1 CANADA

Tel: (888) 415-9845
Fax: (877) 670-1555

Submission Number: 2.23253
Transaction Number(s): W0270.00529

Dear Sir or Madam

Subject: Approval of Assessment Work

We have approved your Assessment Work Submission with the above noted Transaction Number(s). The attached Work Report Summary indicates the results of the approval.

At the discretion of the Ministry, the assessment work performed on the mining lands noted in this work report may be subject to inspection and/or investigation at any time.

The revisions outlined in the Notice dated June 11, 2002 have been corrected. As well, the additional information provided during the 45 day Notice period has resulted in the following assessment credit adjustment:

Labour 3 days @ \$250/day = \$750
Labour 2 days @ \$200/day = \$400
Transportation 432 km @ \$0.30/km = \$130
Food = \$100
Map & Report 1/2 day @ \$250/day = \$125

Total = \$1,505.00

Accordingly, assessment work credit of \$1,505.00 has been approved for this submission. Please note, this is a \$189.00 increase from the amount originally submitted.

If you have any question regarding this correspondence, please contact STEVEN BENETEAU by email at steve.beneteau@ndm.gov.on.ca or by phone at (705) 670-5855.

Yours Sincerely,



Ron Gashinski
Senior Manager, Mining Lands Section

Cc: Resident Geologist

Assessment File Library

Ministry of
Northern Development
and Mines

Ministère du
Développement du Nord
et des Mines



John Gregory Brady
(Claim Holder)

John Gregory Brady
(Assessment Office)

