

DIAMOND DRILLING



41113SE9534 14 CRAIG

010

TOWNSHIP: CRAIG..

REPORT No.: 14

WORK PERFORMED BY: STRALAK RESOURCES LTD.

<u>CLAIM No.</u>	<u>HOLE No.</u>	<u>FOOTAGE</u>	<u>DATE</u>	<u>NOTE</u>
S 539301	81 - 6	400.0	MAR/81	(1)
S 539300	81 - 7	216.0	APR/81	(1)
	<u>2 DH.</u>	<u>616.0 FT TOTAL</u>		








NOTES:

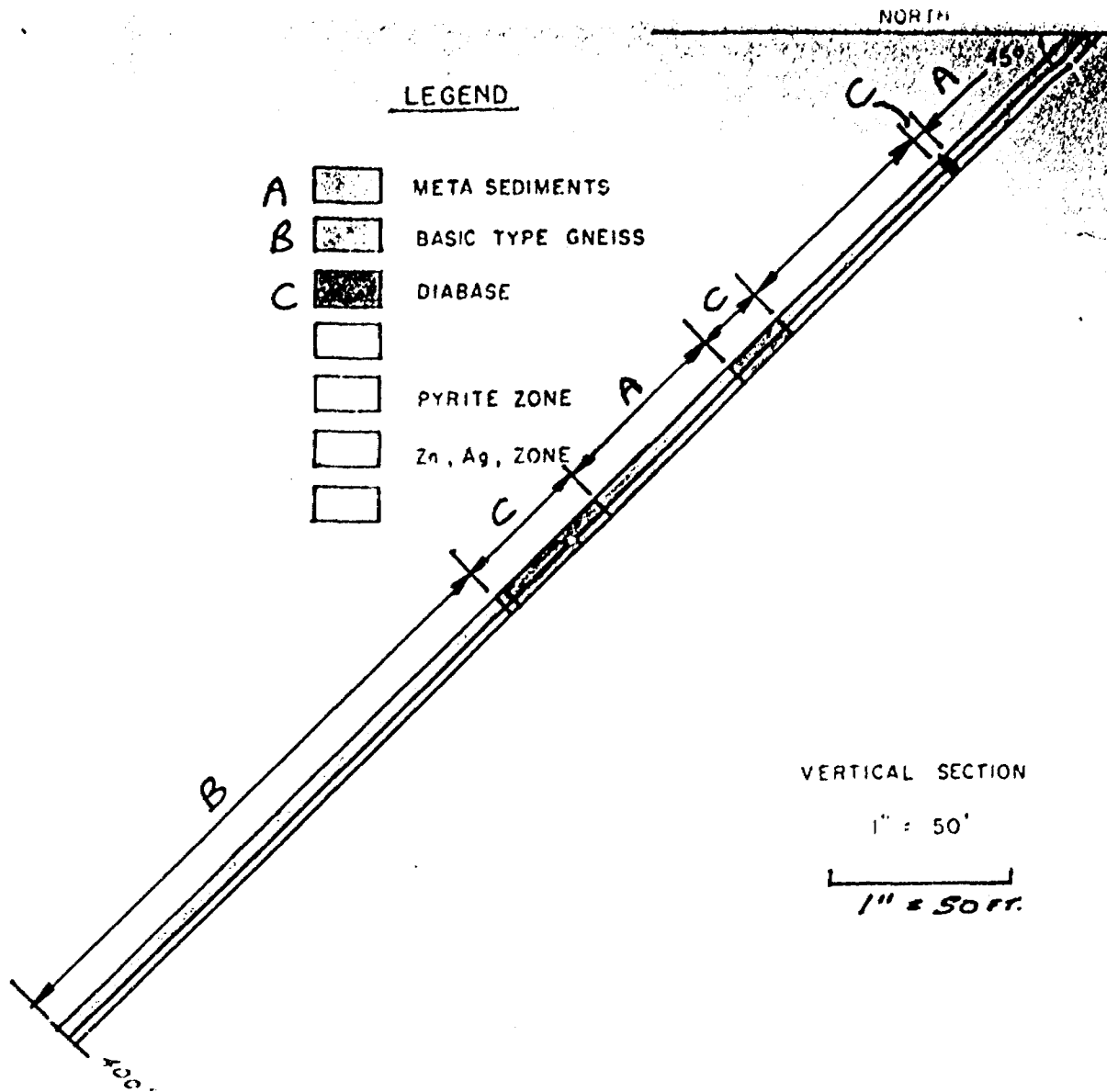
(1) #11 - 81

For location map, see Craig Twp. #13

%			OZ	
Zn	Pb	Cu	Ag	Au

LEGEND

- A  META SEDIMENTS
- B  BASIC TYPE GNEISS
- C  DIABASE
-  PYRITE ZONE
-  Zn, Ag, ZONE
-  




VERTICAL SECTION

1" = 50'

1" = 50 FT.

SAMPLING DETAILS

SCALE: 1" = 10'

F.E.E.T.  10
1" = 10'








STRALAK RESOURCES LTD.
SECTION AND SAMPLING DETAILS

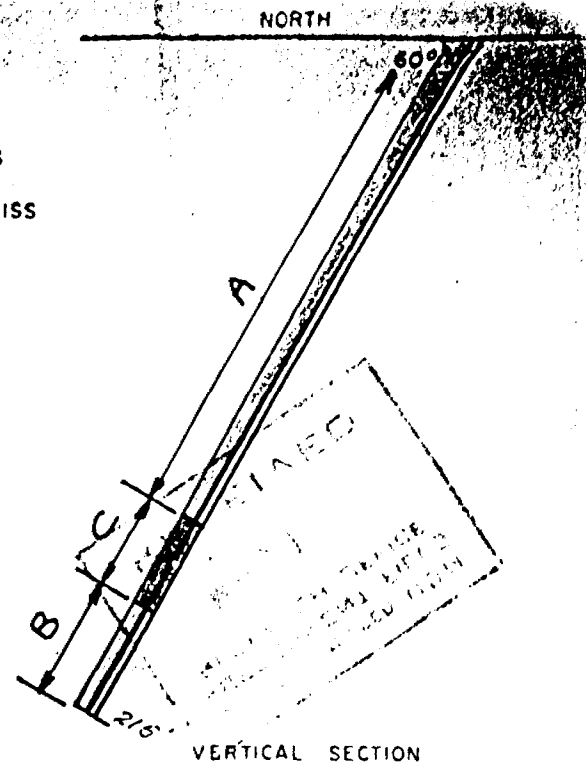
D.D.H. N° 81-6

APR. 1981

%			Oz	
Zn	Pb	Cu	Ag	Au

LEGEND

- A  META SEDIMENTS
- B  BASIC TYPE GNEISS
- C  DIABASE
- 
-  PYRITE ZONE
-  Zn, Ag, ZONE
- 



VERTICAL SECTION

1" = 50'

1" = 50 FT.

SAMPLING DETAILS

SCALE: 1" = 10'

FEET. 0 ————— 10
1" = 10'

STRALAK RESOURCES LTD.
SECTION AND SAMPLING DETAILS
D.D.H. N° 81-7
APR. 1981



41113SE9534 14 CRAIG

900

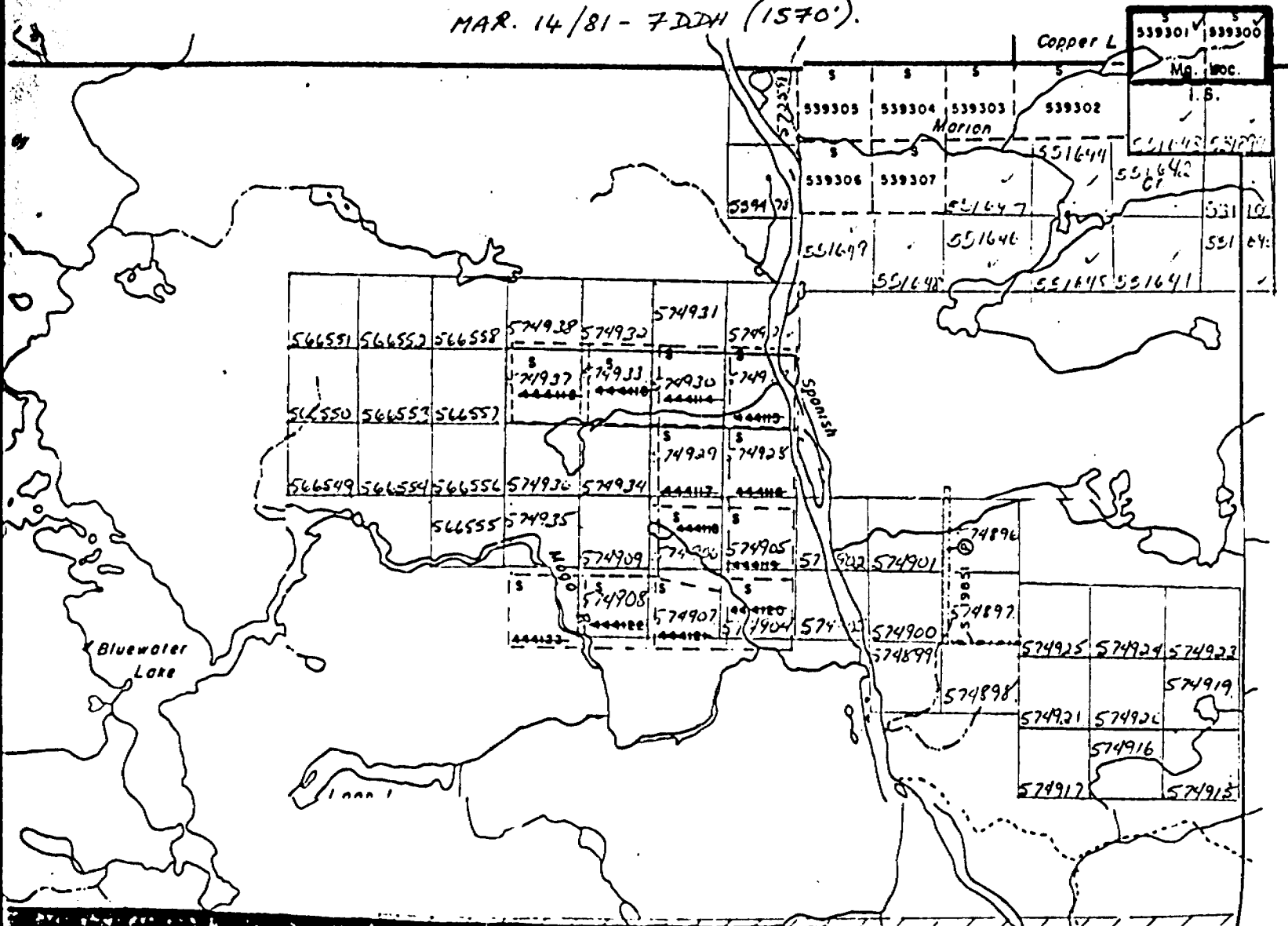
Craig Tp
 Stralak Resources
 Mar. 14/81 - 7DDH (1570')

CRAIG TWP STRALAK RESOURCES.
 ULSTER Tp.
 M. 1168

MAR. 14/81 - 7DDH (1570').

STRALAK Tp. M. 1143

ULSTER Tp. M. 1168



40
 lat
 T
 0
 -
 Sou
 SRC
 of 1

Tp. M. 869

PAT
PAT



Ministry of
Natural
Resources
Ontario

ULSTER TWP. (M. 1168)
CRAIG TWP. (M. 736)

81-11
File S. 53930

A separate form is required for each type of work to be recorded.

THE MINING ACT REPORT OF WORK

To the Recorder of.....Sudbury.....Mining Division
I, STRALAK RESOURCES INC. T991
name of Recorded Holder Prospector's Licence
106 Fielding Rd., Copper Cliff, Ontario, P0M 1N0
Post Office Address

do hereby report the performance of1570..... days of ..diamond drilling.....
not before reported to be applied on the following contiguous claims
type of work

Claim No.	Days	Claim No.	Days	Claim No.	Days
539299	150 ✓	539305	142		
539300	142	539306	142		
539301	142	539307	142		
539302	142	572598	142		
539303	142	559478	142		
539304	142				

SUDBURY
MINING DIV.
RECEIVED
MAY 01 1981
7891012123456

All the work was performed on Mining Claim (s) S. 539300, 539301, 539304, 539305.
(In the case of geological and/or geophysical survey (s) where more than 18 claims are involved attach a schedule)

READ CAREFULLY: THE FOLLOWING INFORMATION IS REQUIRED BY THE MINING RECORDER.

ORK
SIGNATURE: S-539300 = 74, BAL. 3926 / S-539301 = 258, BAL. 3742 / S-539304 = 430, BAL. 3570 / S-539305 = 240, 3760

- For Manual Work, Stripping or Opening up of Mines, Sinking Shafts or Other Actual Mining Operations - Names and addresses of the men who performed the work and the dates and hours of their employment.
- For Diamond and other Core Drilling - Footage, No. and angle of holes and diameter of core. Name and address of owner or operator of drill. Dates when drilling was done. Signed core log and sketch in duplicate.
- For Compressed Air or Other Power Driven or Mechanical Equipment
- Type of drill or equipment. Names and addresses of men engaged in operating equipment and the dates and hours of their employment.
- For Power Stripping - Type of equipment. Name and address of owner or operator. Amount expended. Dates on which work was done. Proof of actual cost must be submitted within 30 days of recording.
- With each of the above types of work sketches are required to show the location and extent of the work in relation to the nearest claim post. In the case of diamond or other core drilling the sketch must be submitted in duplicate.
- For Geophysical, Geological, Geochemical Surveys and Expenditure Credits - the name of author of report. Covering dates of survey (linecutting & office). Type of instrument used. Total amount of expenditure. Technical reports, maps, expenditure breakdown, receipts must be filed in duplicate with the Minister within 60 days of recording.
- For Land Survey - the name and address of Ontario Land surveyor.

The Required Information is as Follows: (Attach a list if this space is insufficient)

Drilling done between March 14, 1981 and April 4, 1981. Work performed by:
The Markstay Diamond Drillers, P.O. Box 50, Markstay, Ontario, (Mr. Robert Turcotte)

D.D.H. # 81-1	216'	55 ⁰	1 1/2"	core
D.D.H. # 81-2	193'	55 ⁰	1 1/2"	core
D.D.H. # 81-3	163'	55 ⁰	1 1/2"	core
D.D.H. # 81-4	202'	55 ⁰	1 1/2"	core
D.D.H. # 81-5	180'	55 ⁰	1 1/2"	core
D.D.H. # 81-6	400'	45 ⁰	1 1/2"	core
D.D.H. # 81-7	216'	60 ⁰	1 1/2"	core

RECEIVED
MAY 20 1981

RESIDENT GEOLOGIST
SUDBURY

Date April 28, 1981

Edward J. Blanchard
Signature of Recorded Holder or Agent

The Mining Act
Certificate Verifying Report of Work

I, Edward J. Blanchard
106 Fielding Rd., Copper Cliff, Ontario, P0M 1N0
(Post Office Address)

hereby certify:

- That I have a personal and intimate knowledge of the facts set forth in the report of work annexed hereto, having performed the work or witnessed same during and/or after its completion.
- That the annexed report is true.

Dated April 28, 1981
Edward J. Blanchard
Signature

THE PENALTY FOR MAKING A FALSE STATEMENT IN THIS REPORT AND/OR CERTIFICATE IS \$500. OR SIX MONTHS IMPRISONMENT OR BOTH.