



41114SE0039 FOY14 FOY

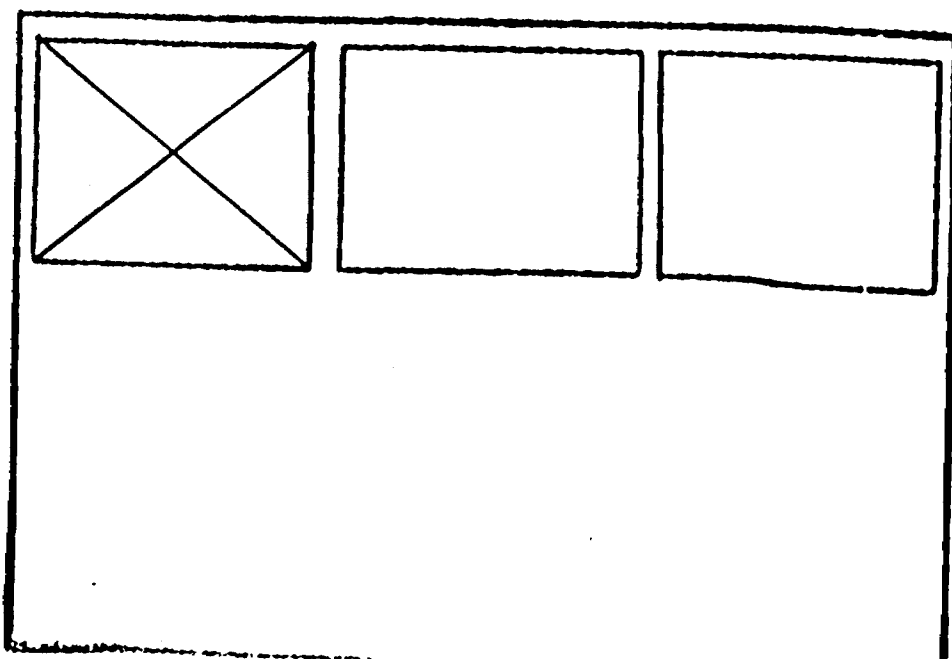
010

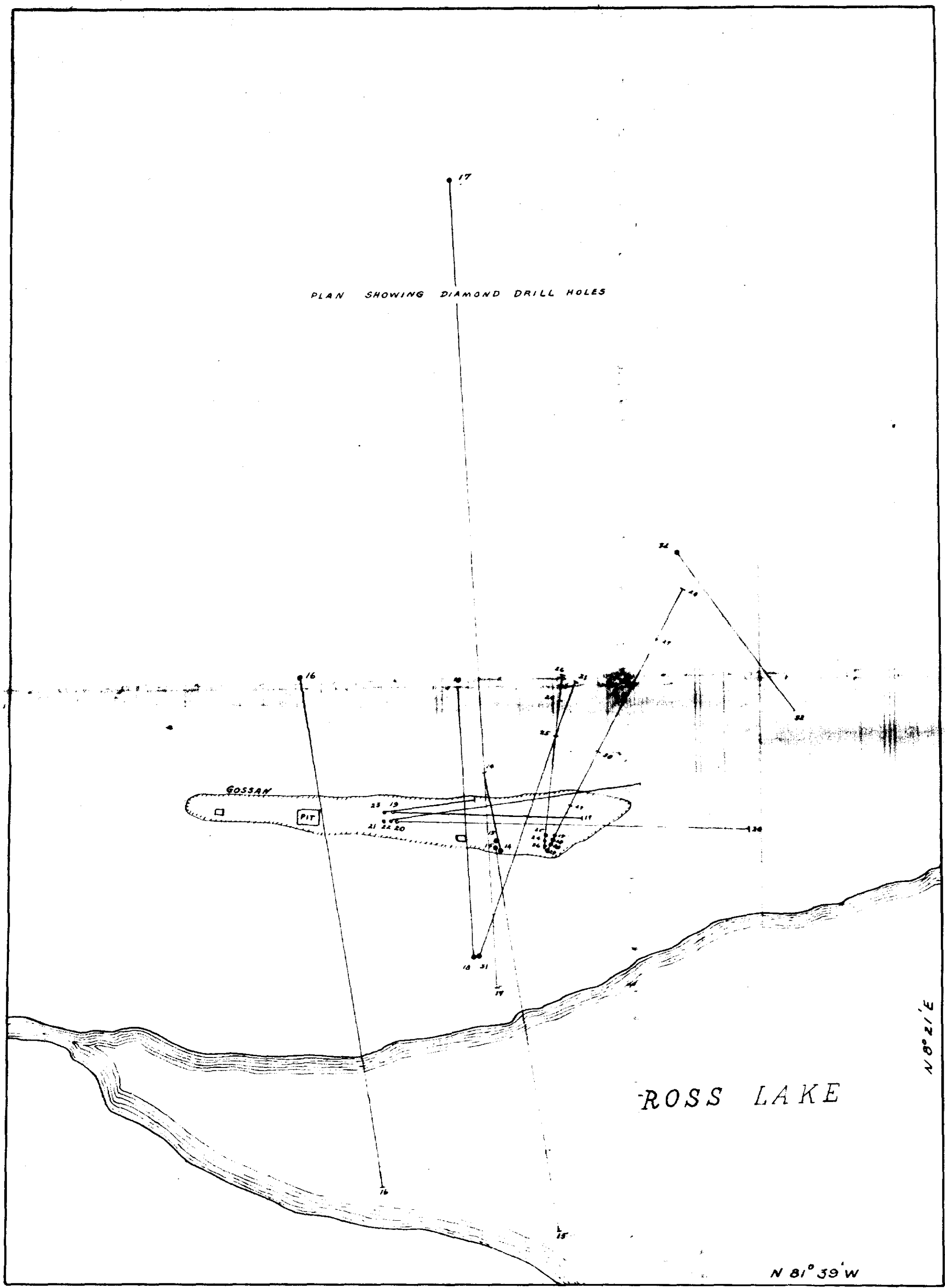
NOTE: THIS FILE CONSISTS
OF MAP ONLY

SEE ACCOMPANYING
MAP(S) IDENTIFIED AS

F04-0014, #1

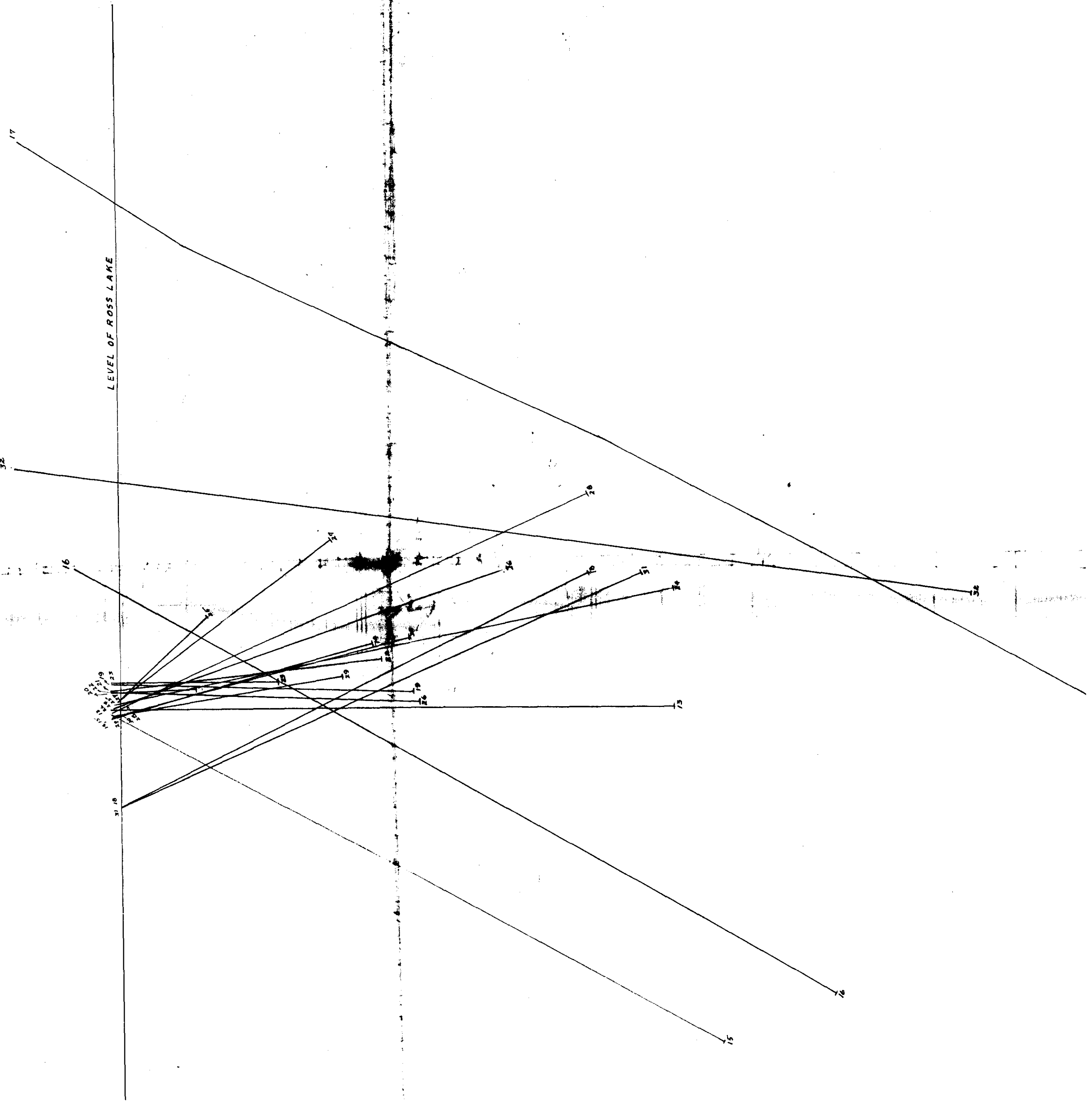
LOCATED IN THE MAP
CHANNEL IN THE FOLLOWING
SEQUENCE (X)





PLAN SHOWING DIAMOND DRILL HOLES

SECTION SHOWING PROJECTION OF DIAMOND DRILL HOLES ON VERTICAL PLANE AT RIGHT ANGLES TO THE STRIKE



SECTION SHOWING PROJECTION OF DIAMOND DRILL HOLES ON VERTICAL PLANE PARALLEL TO THE STRIKE



LEGEND

- GRANITE
- BRECCIA - NORITE - GRANITE
- NORITE
- GRANITE AND NORITE
- ORE

PLAN SHOWING DIAMOND DRILL HOLES BORED BY SUBBURY OFFSETS
 ALL LOGS AND DATA SUPPLIED BY
 FROM RECORDS DATED 1929

COMPILED BY ACME GEOPHYSICS

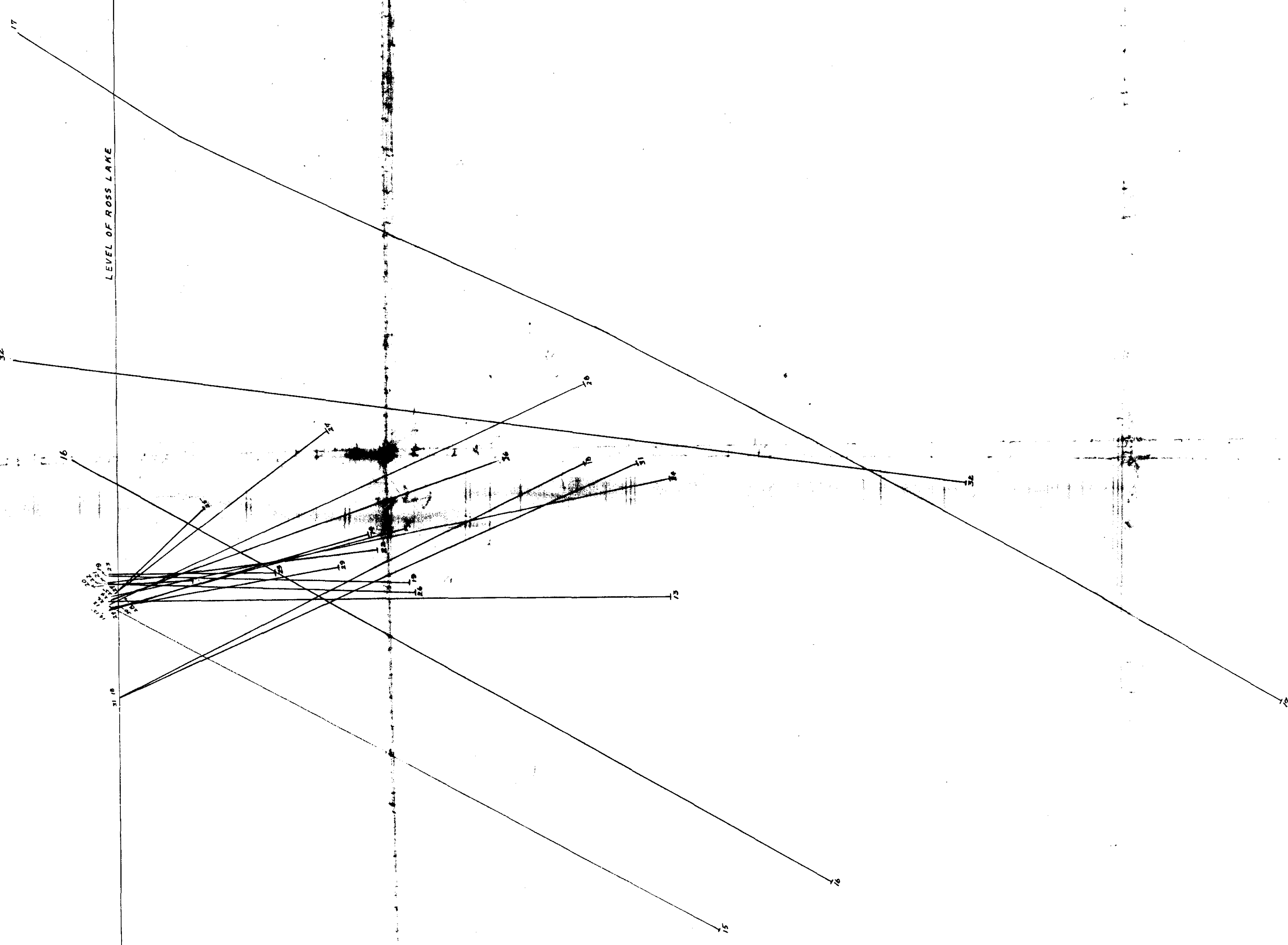
SCALE: 1" = 40'



KE
N 0° 41' E
39° W

SECTION SHOWING PROJECTION OF DIAMOND DRILL HOLES
ON VERTICAL PLANE AT RIGHT ANGLES TO THE STRIKE

LEVEL OF ROSS LAKE



LEGEND

- GRANITE
- BRECCIA - NORITE - GRANITE - GNEISS
- NORITE
- GRANITE AND NORITE
- ORE

PLAN SHOWING DIAMOND DRILL HOLES
BORED BY SUDBURY OFFSETS LTD.
ALL LOGS AND DATA SUPPLIED BY L.G.DENNIE
FROM RECORDS DATED 1929
COMPILED BY ACME GEOPHYSICS NOV. 1937

SCALE: 1" = 40'



F04-0014 #1