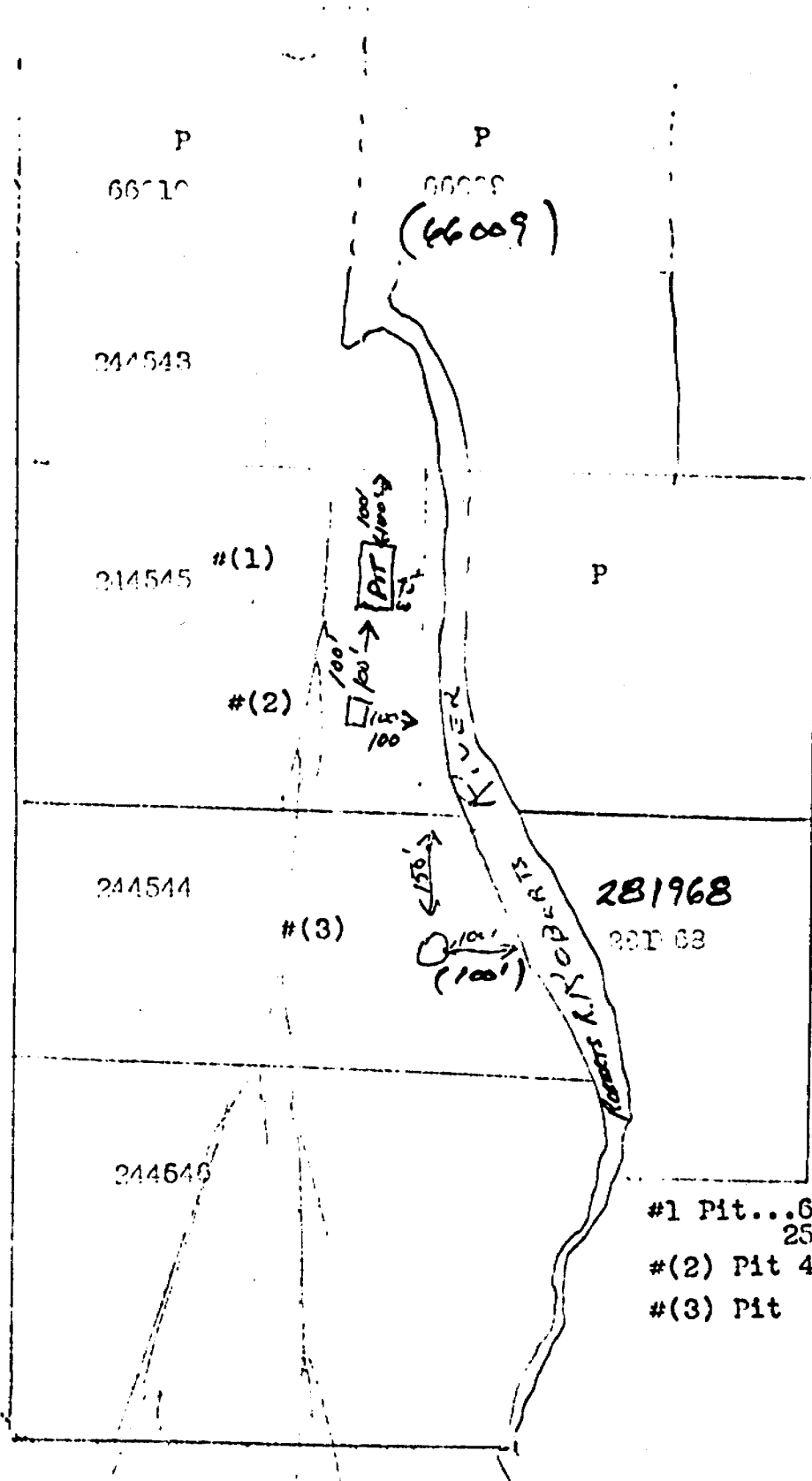




41114SE9436 HUTTON 31D1 HUTTON

010



- #1 Pit...6Ft. wide 4Ft. Deep
25ft. long
- #(2) Pit 4Ft. square and 4ft.
deep
- #(3) Pit 4'x6'x3' deep.

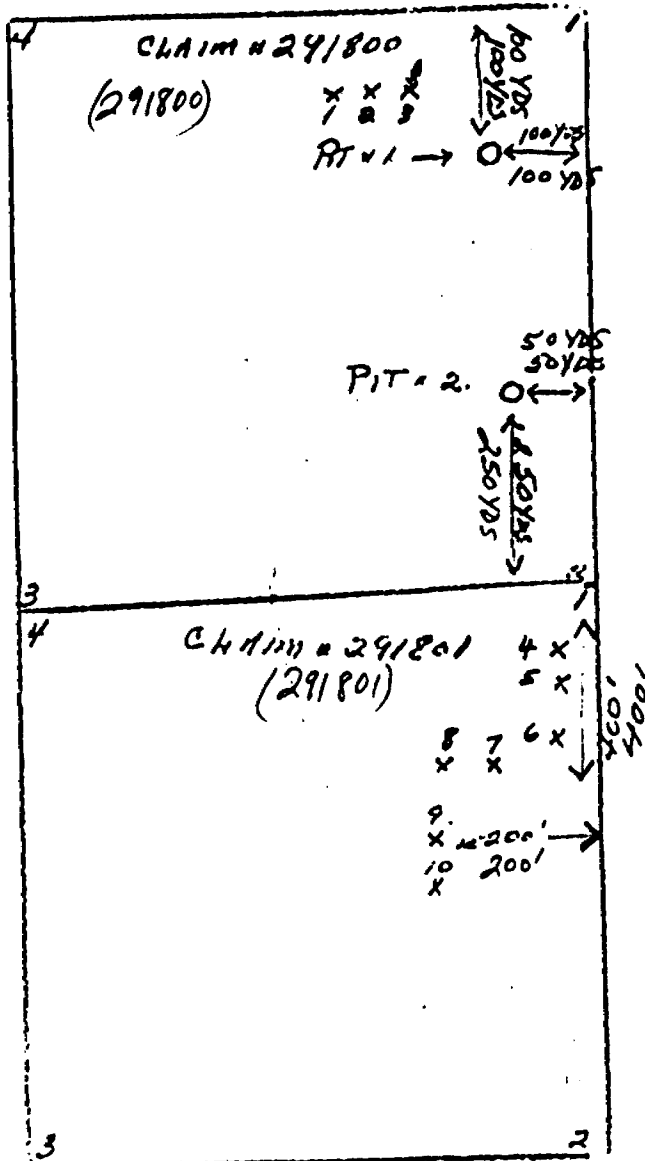
HUTTON TWP.

HUTTON
TWP

LOT-7-CON-3

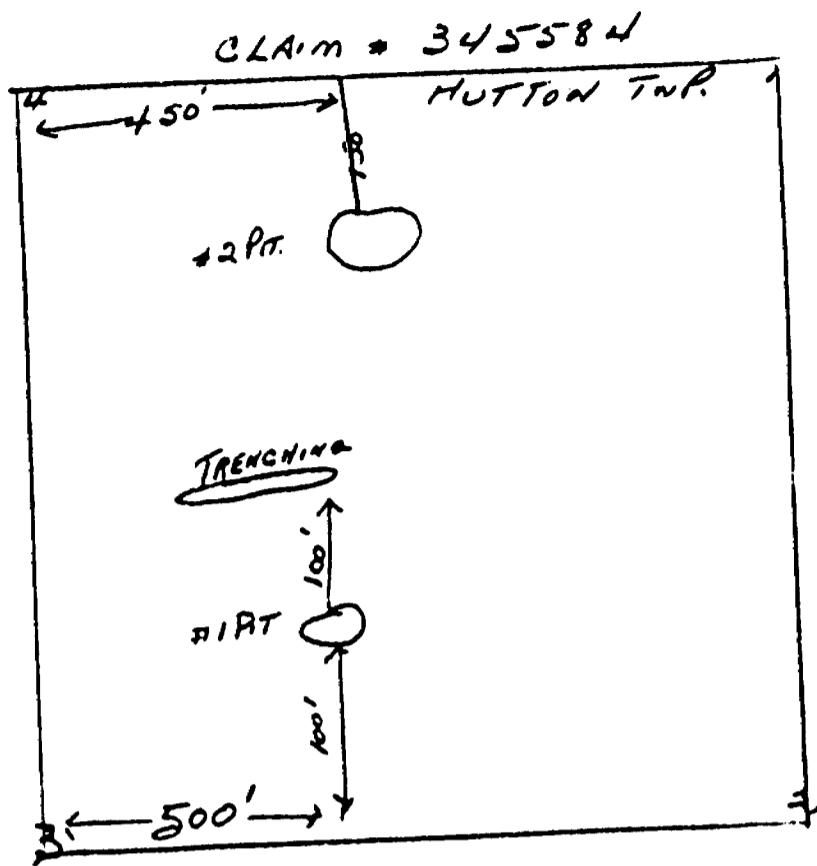
LOT 7, CON.3

SKETCH OF WORK AREAS ON CLAIMS. 291800-291801
 HUTTON TWP.



PIT # 1 3' DEEP 3' WIDE 3' LONG BLASTED IN ROCK
 PIT # 2 1' DEEP 4' WIDE 10' LONG - STRIPPING TRENCHING
 (STRIPPING TRENCHING)

AREAS MARK WITH X ARE AREAS THAT WERE
 TESTED FOR PLACER GOLD SAMPLES
 WERE TAKEN 100' APART ABOUT 2 cubic feet
 (WERE TAKEN 100' APART ABOUT 2 cubic feet
 2 CUBIC FEET EACH)

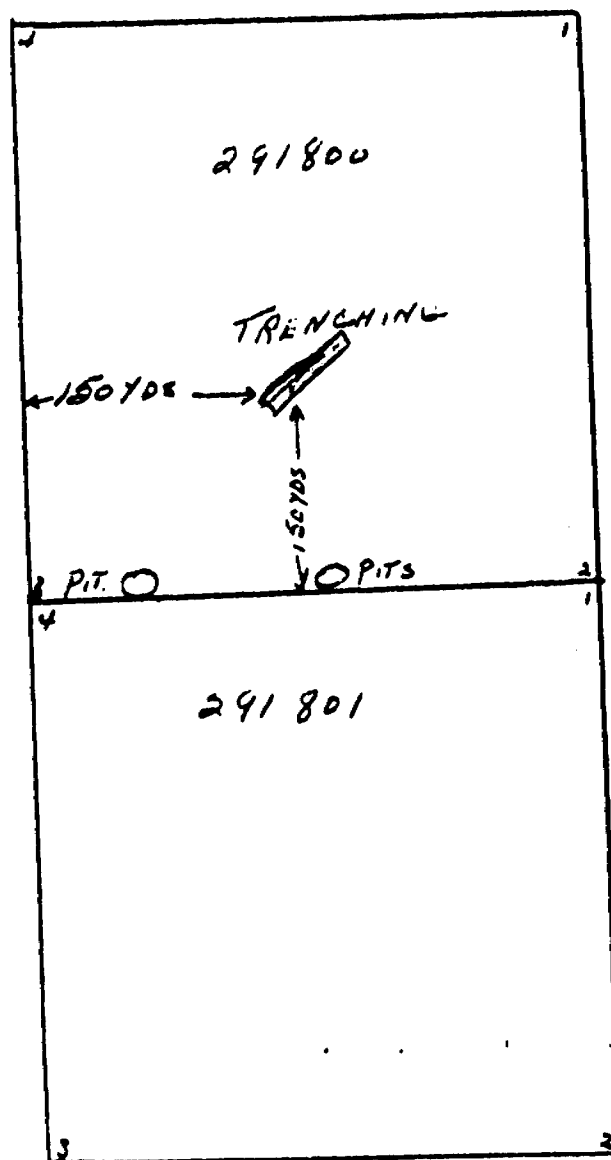


#1 PIT 6' LONG 5' DEEP 8' ^{LONG.} DIAMETER

#2 PIT 4' DEEP 15' LONG 12' WIDE

TRENCHING 18" DEEP 2 FEET WIDE 20 FEET LONG

SKETCH SHOWING WORK AREA ON HUTTON TWP. CLAIMS



Pits on line dividing the two claims
are 4' deep 8' diameter.
Trenching in middle of claim 291800 is
about 30' long and 2' deep 2' wide



41114SE9436 HUTTON 31D1 HUTTON

300

