



Ontario

Ministry of  
Natural  
Resources

Ontario  
Geological  
Survey

77 Grenville Street  
11th Floor  
Toronto, Ontario  
M5S 1B3  
Telephone 965-1337



41115NW0006 63.4965 FRALECK

010

Issued to

JO-ANNE MORRIS  
64 EDWARDS STREET  
ST. THOMAS, ONTARIO  
N5P 1Y6

6 15983

SAMPLE  
NUMBER

GOLD  
Au  
oz/ton

1	<0.01
2	0.02
3	<0.01
4	0.01
5	<0.01
6	0.01

This completes all analytical work for samples entered in your name  
on SEPT. 10, 1986

Fees Received: 6 COUPS.CARD# 3615

  
Chris Riddle, Chief Analyst

SEPT. 17, 1986

Except by special permission reproduction of these results must include any qualifying remarks made by this ministry with reference to any sample.



Ministry of  
Natural  
Resources

Ontario  
Geological  
Survey

77 Grenville Street  
11th Floor  
Toronto, Ontario  
M5S 1B3  
Telephone 965-1337

Geoscience  
Laboratories  
Report


Issued to  
MR. R BRADY  
64 EDWARD ST.  
ST. THOMAS, ONTARIO  
N5P 1Y6

15897

SAMPLE NUMBER	GOLD Au oz/ton	SILVER Ag oz/ton	
3	0.01	<0.10	} GRAB SAMPLES FROM TRENCH NO. 1 CLAIM 854569 FAIRCK TWP
4	0.01	<0.10	
6	<0.01	-	

This is an interim report for samples entered in your name on JUNE 25, 1986; additional work will follow as soon as possible

Fees Received: 5 COUPS. CARD #3600

  
Chris Riddle, Chief Analyst

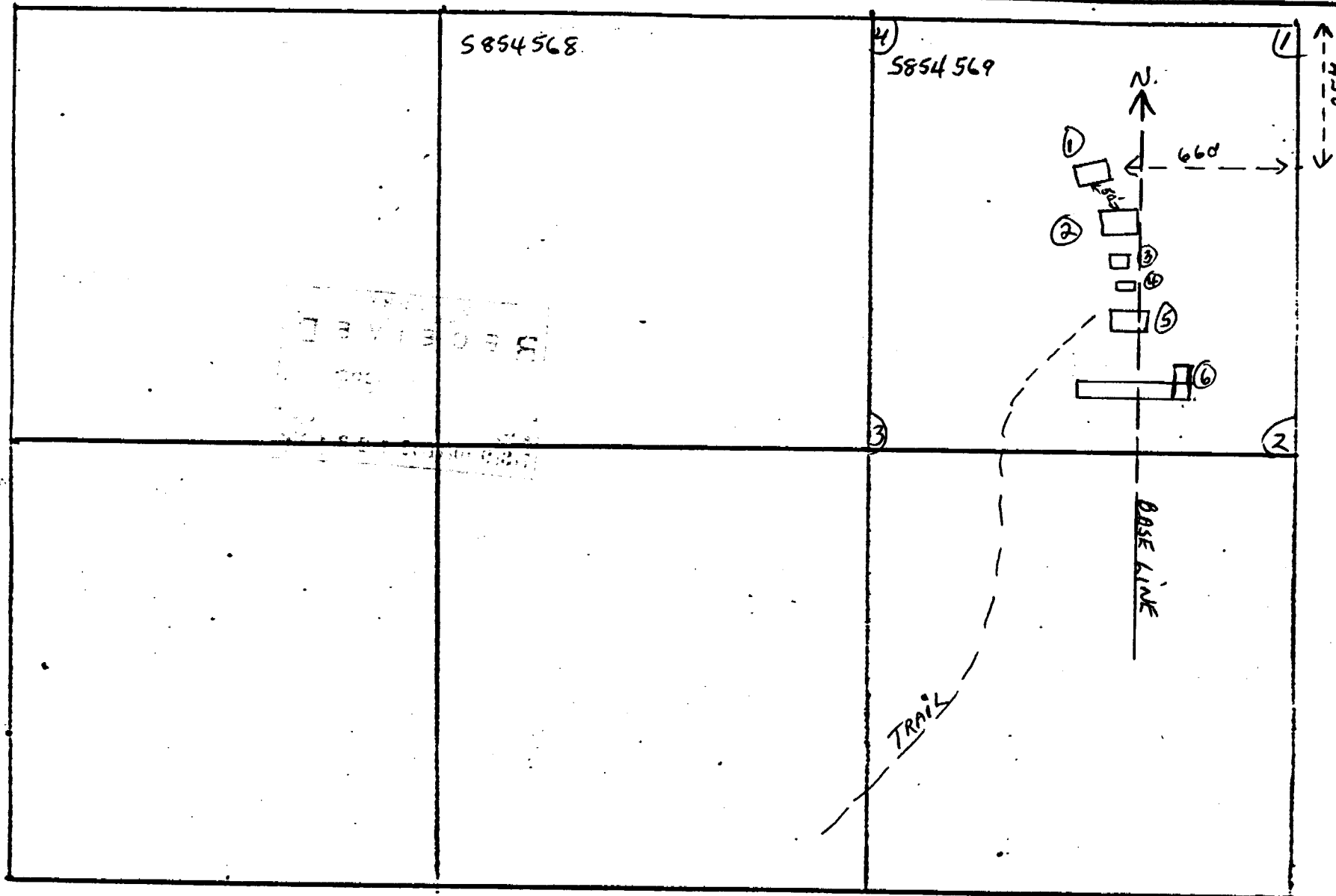
JUNE 27, 1986

Except by special permission reproduction of these results must include any qualifying remarks made by this ministry with reference to any sample.

LOCATION: FARLECK TWP

No. STRIPPED | TRENCHED | ASSAY SHEET NO.

MAP No. 1



5854568

① 20'x14'x3' 15'x12'x6' ① 15897

② 30'x20'x5' 20'15'x22' ② 15983

③ 15'x6'x2' 10'x3'x3' ③ 15983

④ 10'x5'x2' 8'x4'x3' ④ 15983

⑤ 20'x15'x4' 15'x12'x10' ⑤ 15983

⑥ 45'x4'x3' 6'x6'x4' ⑥ 15983

N

Scale: 1" = 440'

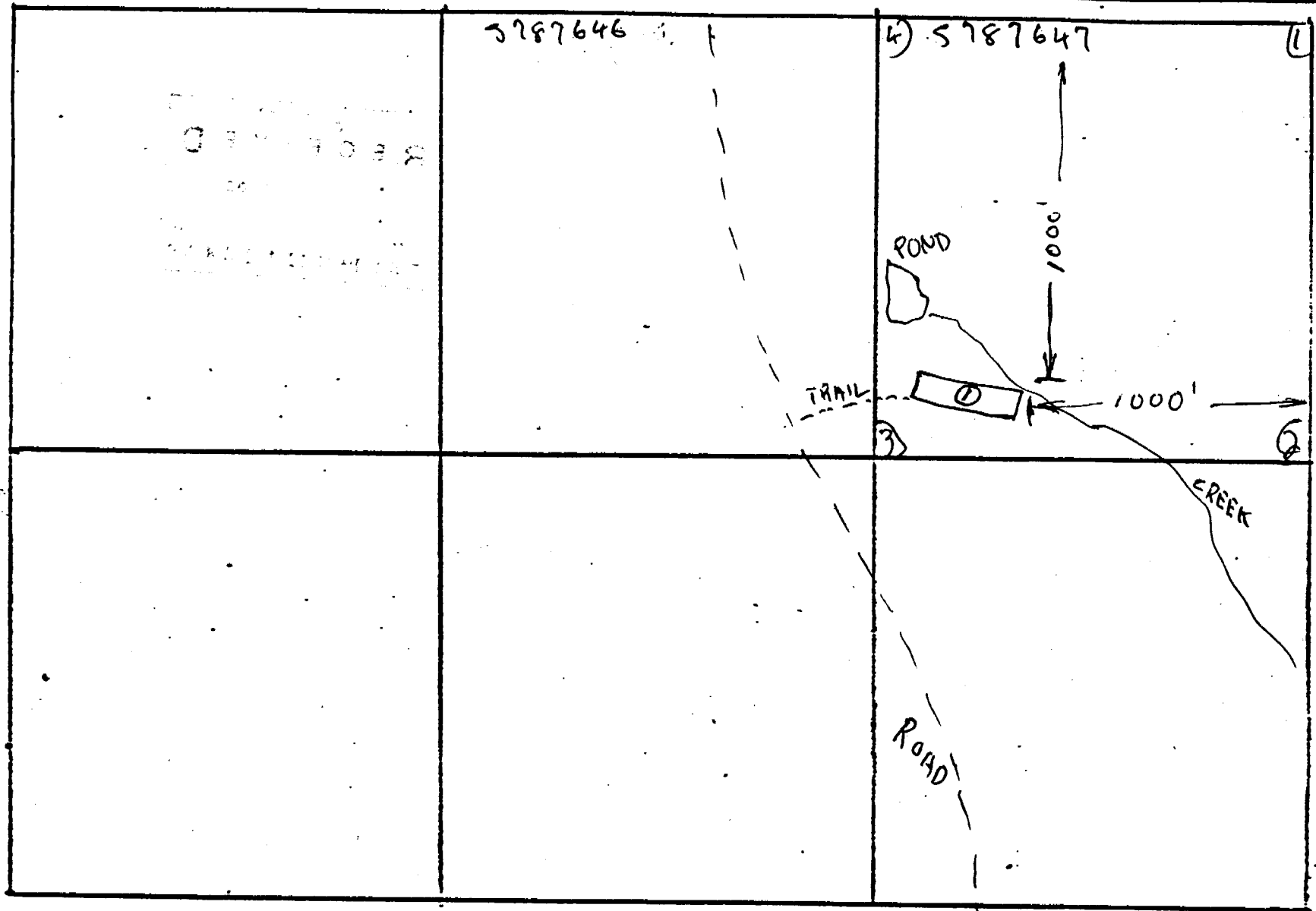
MAP No. 1

LOCATION: FBALECH FWP

MAP No. 2

NO. STRIPPED TRENCHED ASSAY SHEET NO.

① 60x20x3' 40x15x5' ② 15893



NO.	STRIPPED	TRENCHED	ASSAY SHEET NO.
①	60x20x3'	40x15x5'	② 15893

N

SCALE: 1" = 440'  
MAP No. 2