



411155E0033 0012D1 KELLY



Ministry of Natural Resources Ontario

KELLY TWP.

010 477-74 file 5.470065

A separate form is required for each type of work to be recorded.

THE MINING ACT REPORT OF WORK

To the Recorder of NOV 1 1977 Sudbury Mining Division
Duncan R. Perry Ltd. A 38143
Suite 2302 401 Bay St. Toronto M5H 2Y4
Post Office Address

do hereby report the performance of 2.0 days of Geological Survey
not before reported to be applied on the following contiguous claims (see Schedule attached)

Table with 6 columns: Claim No., Days, Claim No., Days, Claim No., Days. Contains handwritten entries for claims 470065-81, 470083-88, and 470091-92.

Geological Branch ODM ASSESSMENT FILES RESEARCH OFFICE OCT 20 1977 RECEIVED

All the work was performed on Mining Claim (s) ... (In the case of geological and/or geophysical survey (s) where more than 18 claims are involved attach a schedule)
READ CAREFULLY: THE FOLLOWING INFORMATION IS REQUIRED BY THE MINING RECORDER.

- For Manual Work, Stripping or Opening up of Mines, Sinking Shafts or Other Actual Mining Operations - Names and addresses of the men who performed the work and the dates and hours of their employment.
For Diamond and other Core Drilling - Footage, No. and angle of holes and diameter of core. Name and address of owner or operator of drill. Dates when drilling was done. Signed core log and sketch in duplicate.
For Compressed Air or Other Power Driven or Mechanical Equipment
Type of drill or equipment. Names and addresses of men engaged in operating equipment and the dates and hours of their employment.
For Power Stripping - Type of equipment. Name and address of owner or operator. Amount expended. Dates on which work was done. Proof of actual cost must be submitted within 30 days of recording.
With each of the above types of work sketches are required to show the location and extent of the work in relation to the nearest claim post. In the case of diamond or other core drilling the sketch must be submitted in duplicate.
For Geophysical, Geological, Geochemical Surveys and Expenditure Credits - the name of author of report, covering dates of survey (linecutting & office), type of instrument used, total amount of expenditure. Technical reports, maps, expenditure breakdown, receipts must be filed in duplicate with the Minister within 60 days of recording.
For Land Survey - the name and address of Ontario Land surveyor.

The Required Information is as Follows: (Attach a list if this space is insufficient)

Geological Survey

Date Sept 16, 1977 Richard E. Rindledge (Agent) Signature of Recorded Holder or Agent

The Mining Act Certificate Verifying Report of Work

Richard E. Rindledge
Suite 2302 - 401 Bay St., Toronto Ont. M5H 2Y4
(Post Office Address)

hereby certify:
1. That I have a personal and intimate knowledge of the facts set forth in the report of work annexed hereto, having performed the work or witnessed same during and/or after its completion.
2. That the annexed report is true.

Dated Sept 16 1977 Richard E. Rindledge M.Sc. Signature

OCT-3 1977

THE PENALTY FOR MAKING A FALSE STATEMENT IN THIS REPORT AND/OR CERTIFICATE IS \$500. OR SIX MONTHS IMPRISONMENT OR BOTH

Schedule 1

LIST OF CLAIMS

<u>Claim No.</u>	<u>Days</u>
S470065	20
S470066	"
S470067	"
S470068	"
S470069	"
S470070	"
S470071	"
S470072	"
S470073	"
S470074	"
S470075	"
S470076	"
S470077	"
S470078	"
S470079	"
S470080	"
S470081	"
S470083	"
S470084	"
S470085	"
S470086	"
S470087	"
S470088	"
S470091	"
S470092	"

September 28, 1977



41115SE0033 0012D1 KELLY

900



Ministry of Natural Resources

Lands Administration Branch

Projects Unit

Technical Assessment Work Credits

File 2.2498

2.2498

Recorded Holder	Duncan R. Derry Limited
Township or Area	Kelly Township

Type of survey and number of Assessment days credit per claim	Mining Claims
Geophysical	S. 470065 to 81 inclusive
Electromagnetic _____ days	470083 to 88 "
Magnetometer _____ days	470091 - 92
Radiometric _____ days	
Induced polarization _____ days	
Section 86 (18) _____ days	
Geological _____ 0 _____ days	
Geochemical _____ days	
Man days <input type="checkbox"/>	Airborne <input type="checkbox"/>
Special provision <input checked="" type="checkbox"/>	Ground <input checked="" type="checkbox"/>

Notice of Intent to be issued:

Credits have been reduced because of partial coverage of claims.

Credits have been reduced because of corrections to work dates and figures of applicant.

No credits have been allowed for the following mining claims as they were not sufficiently covered by the survey:

NOTE: Insufficient data was submitted for this Geological survey, therefore NO CREDITS have been allowed on the above mining claims.

The Mining Recorder may reduce the above credits if necessary in order that the total number of approved assessment days recorded on each claim does not exceed the maximum allowed as follows: Geophysical — 80; Geological — 40; Geochemical — 40;

MAY 1 1978

RECEIVED

MAR 14 1978

PROJECTS UNIT

CONSULTING GEOLOGISTS

DUNCAN R. DERRY LIMITED

Suite 2302

Simpson Tower, P.O. Box 69

401 Bay Street

Toronto 103, Canada

Office: 368-4636

RECEIVED

MAR 14 1978

RECEIVED

MINING LANDS SECTION

March 9, 1978

LANDS ADMINISTRATION

BRANCH

Mr. J. R. McGinn
Director - Lands Administration Branch
Room 1617 - Whitney Block
Queen's Park
Toronto, Ontario M7A 1X1

Dear Sir:


Re: Geological Survey, Mining Claims ^S:470065 et al,
Kelly Township - File 2.2498

Assessment credits have been computed on a man-day basis for the above claims as requested in your letter of February 20th, 1978. On this basis, there are inadequate credits to meet the 20 days' credit required to keep these claims in good standing for one year and consequently we are withdrawing our application for assessment credits.

Please return, to the above address, the reports and maps submitted.

Yours very truly,

DUNCAN R. DERRY LIMITED



Richard E. Routledge



RER/r



Your file:

Our file: 2.2498

1978 04 27

Mrs. R. M. Charnesky
Mining Recorder
Ministry of Natural Resources
174 Douglas Street West
Sudbury, Ontario
P3E 1G1


Dear Mrs. Charnesky:

Re: Mining Claims 8.470065 et al, Kelly Township, File 2.2498

The Geological assessment work credits as listed with my Notice of Intent dated April 4, 1978 have been finalized as of the above date.

Please inform the recorded holder of these mining claims and so indicate on your records.

Yours very truly,



J. R. McGinn, Director
Lands Administration Branch
Whitney Block, Room 1617
Queen's Park
Toronto, Ontario
M7A 1X1
Phone: 416-965-6918

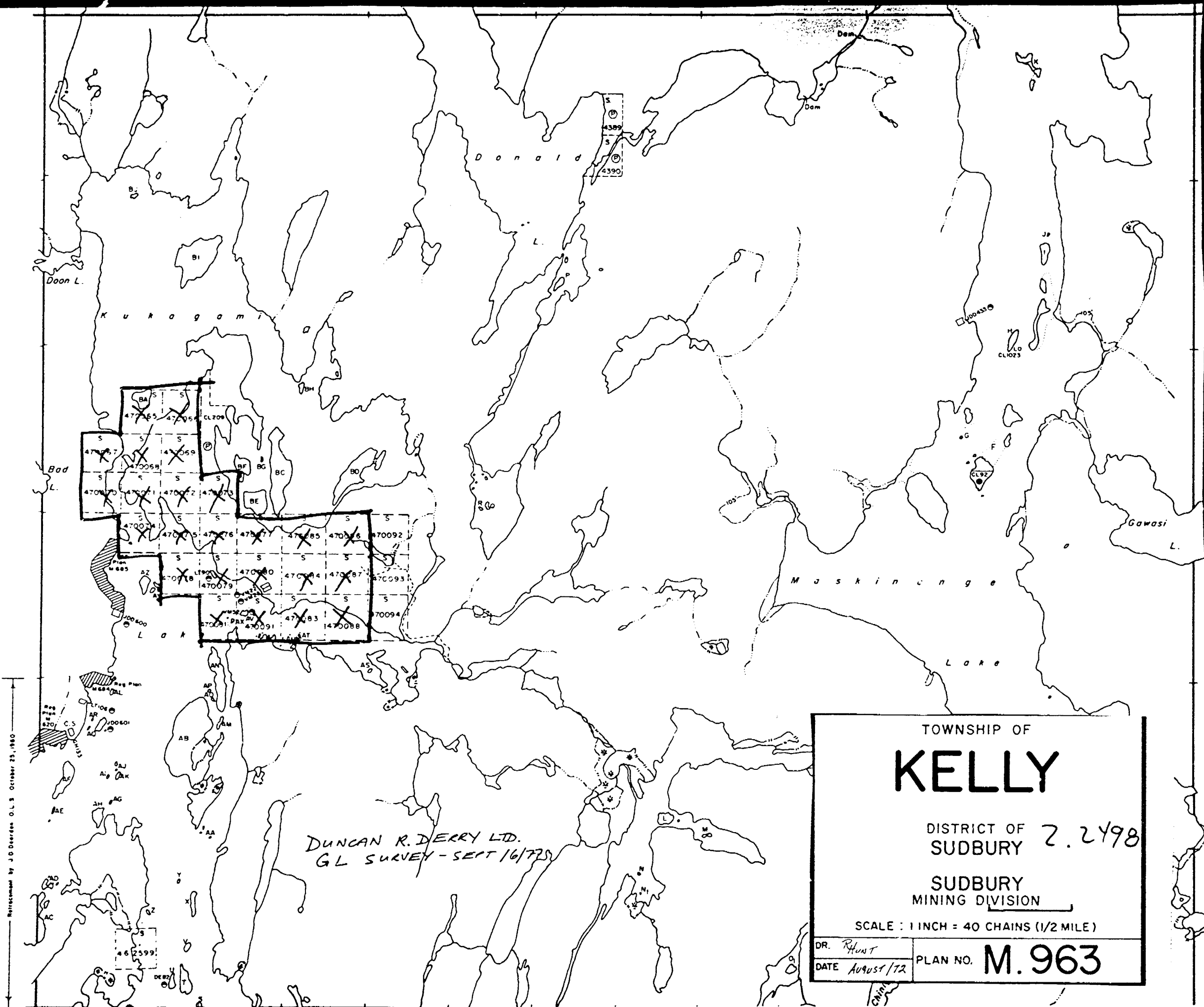
DN/mw

cc: Duncan R. Derry Ltd.
Toronto, Ontario
Attn: Mr. I. S. Thompson

cc: Derry, Michener & Eoath
Toronto, Ontario
Attn: Mr. Richard E. Routledge

✓ cc: Deputy Regional Director
Sudbury, Ontario
Attn: Resident Geologist

RATHBUN TWP. M.1071



DUNCAN R. DERRY LTD.
G.L. SURVEY - SEPT 16/72

TOWNSHIP OF
KELLY
 DISTRICT OF SUDBURY 2.2498
 SUDBURY
 MINING DIVISION
 SCALE : 1 INCH = 40 CHAINS (1/2 MILE)

DR. <i>R. HUNT</i>	PLAN NO. M. 963
DATE <i>AUGUST 72</i>	

Retracement by J.D. Derden O.L.S. October 25, 1980

C.M.I.