



411155W0170 0012 HUTTON

010

Diamond Drilling

Township of Hutton

Report N^o: 14

Work performed by: Concor Chibougamau Mines Ltd.

Claim N ^o	Hole N ^o	Footage	Date	Note
S 100193	1	37' 6"	Sept/58	
	2	37' 6"	Sept/58	
	3	20'	Oct/58	
	5	28' 6"	Nov/58	
	6	27'	Nov/58	
	S 105829	7	62'	Nov/58
8		117'	Dec/58	
S 107362	9	33' 10"	Jan/59	
	10	92'	Jan/59	
	11	37' 2"	Jan/59	
	12	65' 6"	Jan/59	
	13	107' 5"	Jan/59	
	14	57' 6"	Jan/59	
	15	84' 6"	Jan/59	
	16	140' 6"	Feb/59	
	17	62' 9"	Feb/59	
	18	103'	Feb/59	

TOTAL: 18 DH 1113.6 FT

Notes:

R. J. COOK, B.Sc. M.Sc., F.G.S.
MINING CONSULTANT

• 62 RICHMOND ST. W., TORONTO 1, ONT.
• SUITE 412 •
• Tel. EM. 9-2343 •

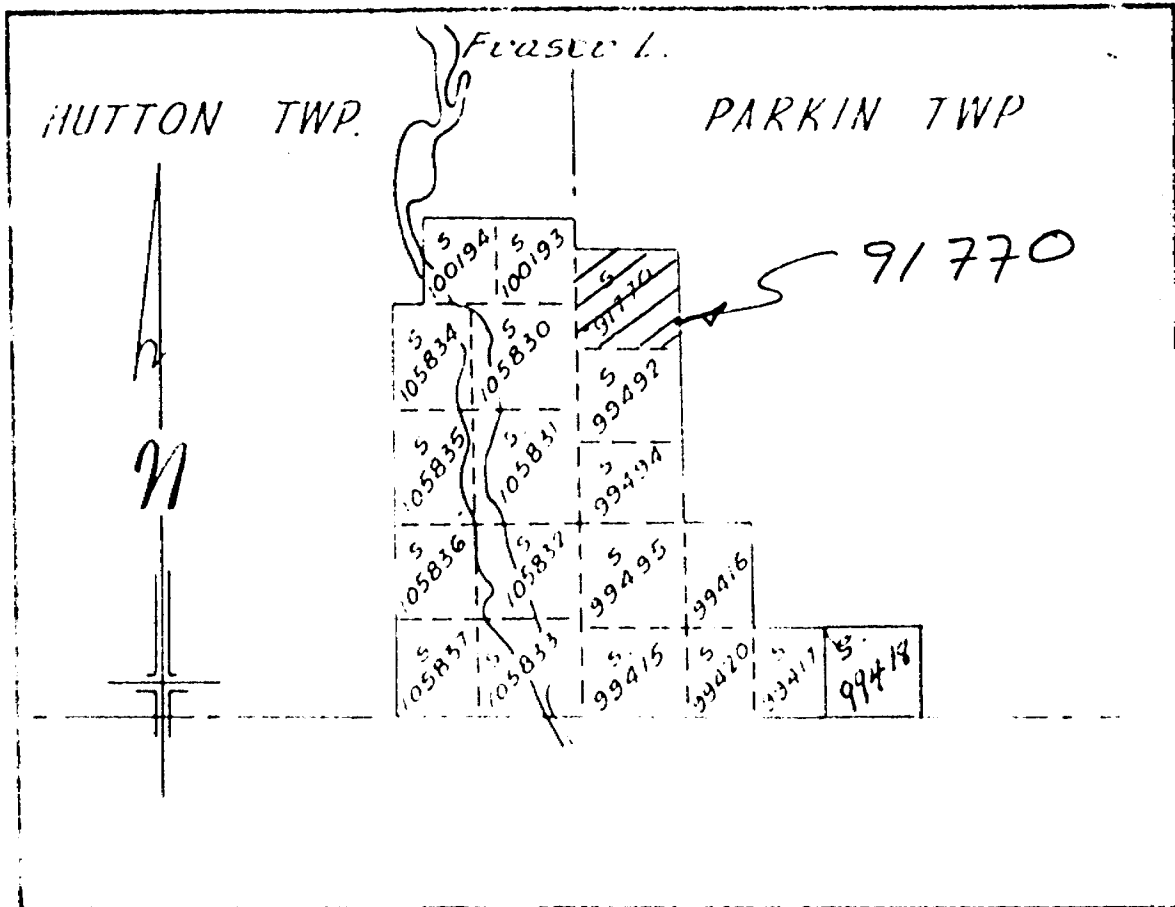
March 25th 1959

STRIPPING ETC.

F.O. Lewis, Milnet, Ont.	Oct 2 - Dec31/58 - 90 days
Arthur Roy, Lively, Ont.	Sep 25- Dec31/58 - 98 days
George Akrens, Milnet, Ont.	Sep 12- Sep14/58 - 3 days
Lester Reipas, Sudbury, Ont.	Oct 6- Nov26/58 - 52 days
Isaac Burns, Lively, Ont.	Sep 30- Oct 5/58 - 6 days
T.A. Miron, Sudbury, Ont.	Sep 30- Nov26/58 - 58 days
Ralph Larson, Sudbury, Ont.	Sep 30- Nov26/58 - 58 days
Henry King, Hanmer, Ont.	Dec 15- Dec 31/58- 16 days
W.L. Ennis, Sudbury, Ont.	Dec 6- Dec 31/58- 26 days
R.J. Cook, Toronto, Ont.	Sep 12- Dec 31/58- 40 days
	<hr/>
	Total 447 days
	<hr/>

CHURN DRILLING

Lewis Deroy, Milnet, Ont.	Sep 12 - Nov 20/58 - 65 days
A.E. Jerome, Sudbury, Ont.	Oct 15 - Nov 20/58 - 36 days
Dennis Gervais, Milnet, Ont.	Sep 12 - Nov 20/58 - 65 days
Robert Lynn, Capreol, Ont.	Sep 12 - Sep 20/58 - 8 days
Joseph Castonquay, Milnet, Ont.	Sep 12 - Nov 13/58 - 58 days
R.C. Deroy, Milnet, Ont.	Oct 6 - Nov 20/58 - 44 days
Hugh Craig, Milnet, Ont.	Sep 12 - Nov 20/58 - 65 days
R.J. Cook, Toronto, Ont.	Sep 12 - Nov 20/58 - 50 days
	<hr/>
	Total 391 days
	<hr/>



GROUP N°3

CONCOR CHIBOUSSAMAU MINES
MILNET AREA

Sudbury M. D. - Prov. of Ontario



R. J. COOK, B.Sc. M.Sc., F.G.S.
MINING CONSULTANT

82 RICHMOND ST. W. TORONTO
SUITE 412
TEL. EM. 9-2343

March 25th 1959

CHURN DRILLING

A.E. Jerome, Sudbury, Ont.	Nov 21 - Dec 31/58 - 42 days
Lewis Deroy, Milnet, Ont.	Nov 21 - Dec 31/58 - 42 days
Dennis Gervais, Milnet, Ont.	Nov 21 - Dec 1 /58 - 11 days
Rene Deroy, Milnet, Ont.	Nov 21 - Dec 31/58 - 42 days
Hugh Craig, Milnet, Ont.	Nov 21 - Dec 31/58 - 42 days
Hector Deroy, Milnet, Ont.	Dec 11 - Dec 31/58 - 20 days
Victor Deroy, Milnet, Ont.	Dec 11 - Dec 31/58 - 20 days
R.J. Cook, Toronto, Ont.	Nov 21 - Dec 31/58 - 22 days
Joe Castonquay, Milnet, Ont.	Nov 25 - Dec 31/58 - 33 days

Total	274 days

CHURN DRILL LOG

PIPE 3"

BOLE NO 8

CORES

LOT 5-10529

LENGTH 117-0'

DATE START

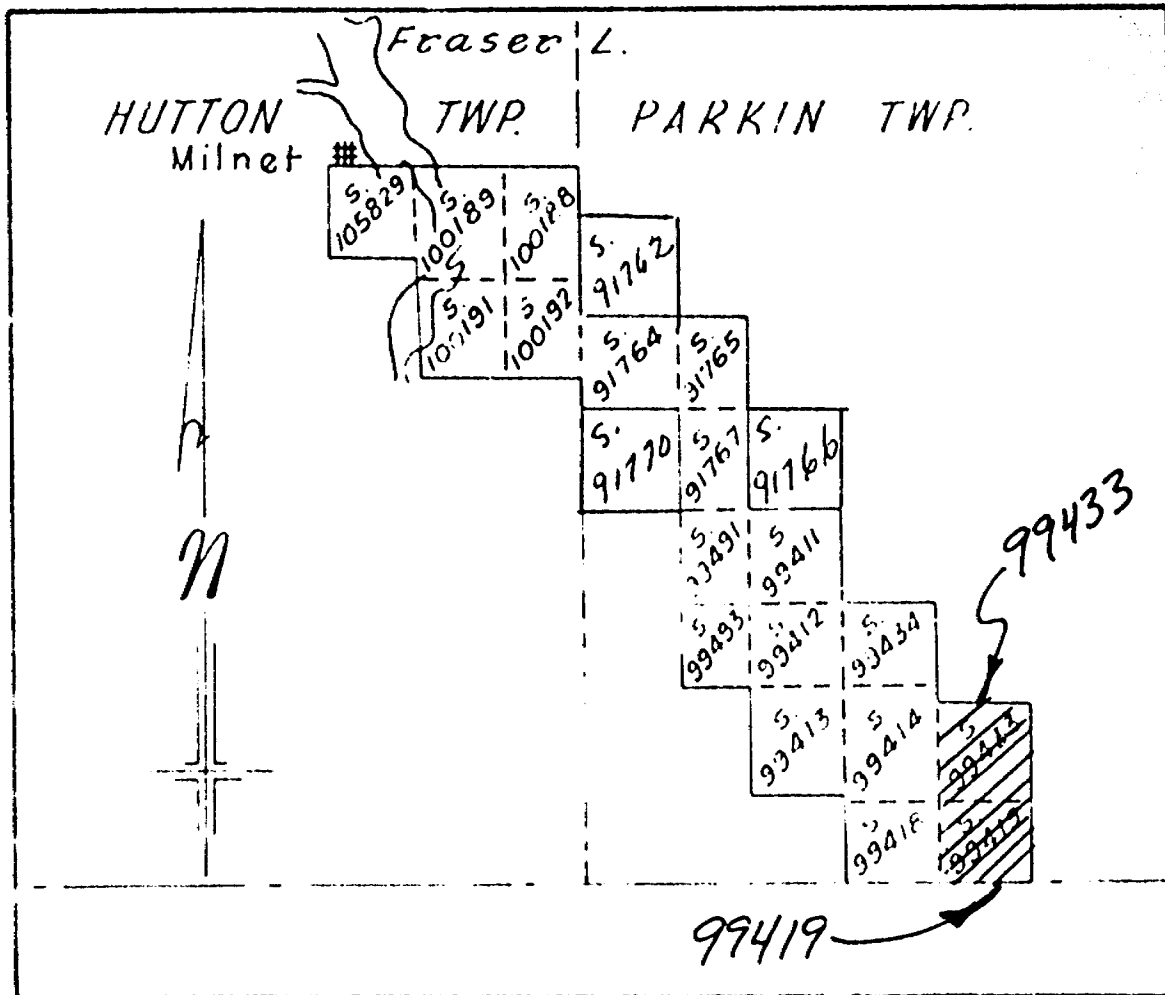
DEC 2/58

FINISH

Dec 29/58

TIME OF PUMPING	DEPTH OF						core rise	plug after pumping	drilled ahead	core for drive	VOL MEAS VOL BKT	NUMBER OF COLORS			est weight	color sludge	FORMATION AND REMARKS		
	PIPE	PUMPING		DRIVE		IN						IN	IN	L				2	3
		FT	IN	FT	IN														
DEC 2.	5'0"															MUD.			
	10'0"		5'0"		5'0"		0	0	0	5'0"		5	-	-		COURSE. BLASTED.			
	16'0"		7'0"		6'0"		12"	0	0	7'0"		4	-	-		FINE.			
	22'0"		7'6"		6'0"		18"	0	0	7'6"		2	-	-		FINE.			
	29'7"		9'8"		7'7"		25"	0	0	9'8"		-	-	-		FINE.			
	35'8"		7'6"		6'1"		17"	0	0	7'6"		-	-	-		FINE.			
	44'8"		12'0"		9'0"		36"	0	0	12'0"		-	-	-		FINE.			
	53'8"		11'0"		9'0"		24"	0	0	11'0"		-	-	-		FINE.			
	63'8"		15'0"		10'0"		50"	0	0	15'0"		-	-	-		FINE.			
	73'8"		14'0"		10'0"		24"	0	0	12'8"		-	-	-		FINE.			
	83'8"		12'6"		10'0"		30"	0	0	12'6"		-	-	-		FINE.			
	93'8"		11'6"		10'0"		18"	0	0	11'6"		-	-	-		FINE. Some Course.			
	103'8"		12'0"		10'0"		24"	0	0	12'0"		3	-	-		FINE. Some Course.			
	113'8"		13'0"		10'0"		36"	0	0	13'8"		10	-	-		FINE. Some Course.			
	117'0"		4'0"		3'4"		8"	0	0	4'0"		15	-	-		FINE AND COURSE. BLASTED.			

END.



GROUP N°2

CONCOR CHIBOUGAMAU MINES

MILNET AREA

Sudbury M. D. - Prov. of Ontario



March 25th 1959

CHURN DRILLING

Hugh Craig, Milnet Ont.	Jan.1 - Mar.15/59 - 74 days
R. J. Cook, Toronto, ONT	Jan.1 - Mar.15/59 - 50 days
Norman McRae, Garson, Ont	Jan.5 - Feb.15/59 - 41 days
Lewis Gervais, Capreol, Ont	Feb.2 - Mar.15/59 - 41 days
Lewis Deroy, Milnet, Ont	Jan.5 - Mar.15/59 - 65 days
L. Foisey, Garson, ont	Jan.15- Jan.18/59 - 4 days
A.E.Jerome Jr. Sudbury, ONT	Jan. 2- Mar.15/59 - 71 days
Rene Deroy, Milnet, ONT	Jan. 5- Mar.15/59 - 65 days
Jack McRae, Garson, Ont	Jan.15- Jan.28/59 - 13 days
Victor Deroy, Milnet, Ont	Jan.5 - Mar.15/59 - 65 days
Hector Deroy, Milnet, Ont	Jan.5 - Mar.15/59 - 65 days
Total	<hr/> 554 days <hr/>

**DUPLICATE COPY
POOR QUALITY ORIGINAL
TO FOLLOW**

March 25th 1959

CIRCUIT DRILLING

Bugh Craig, Milnet, Ont.	Jan 1 - March 15/59 - 74 days
R.J. Cook, Toronto, Ont.	Jan 1 - March 15/59 - 50 days
Norman McRae, Carleton, Ont.	Jan 5 - Feb. 15/59 - 41 days
Lewis Gervais, Capreol, Ont.	Feb 2 - March 15/59 - 41 days
Louis Deroy, Milnet, Ont.	Jan 5 - March 15/59 - 65 days
L. Foinoy, Carleton, Ont.	Jan 15 - Jan 20/59 - 4 days
A.E. Jerome, Jr., Sudbury, Ont.	Jan 2 - March 15/59 - 72 days
Rene Deroy, Milnet Ont.	Jan 5 - March 15/59 - 65 days
Jack McRae, Carleton, Ont.	Jan 15 - Jan 20/59 - 13 days
Victor Deroy, Milnet, Ont.	Jan 5 - March 15/59 - 65 days
Hector Deroy, Milnet, Ont.	Jan 5 - March 15/59 - 65 days

	Total 554 days

PIPE 5"

CHURN DRILL LOG

HOLE NO 16

CORES

LOT

LENGTH

DATE START Feb 5/59 FINISH Feb 13/59

TIME OF PUMPING	DEPTH OF						core rise	plug after pumping	drilled ahead	core for drive	VOL MEAS VOL CLS BKT	NUMBER OF COLORS			est weight	color sludge	FORMATION AND REMARKS
	PIPE		PUMPING		DRIVE							L	2	3			
	FT	IN	FT	IN	FT	IN											
Feb 5	74'0"															MILD	
	79'0"	5'0"		5'0"			0	0	0	5'0"				1		ASSAY QUICK SAMPLE #1	
	81'6"	5'0"		2'6"			2'6"	0	0	5'0"							
	84'0"	2'6"		2'6"			0	0	0	2'6"						COURSE SAMPLE #2	
	86'6"	2'0"		2'6"			0	0	0	2'0"							
	89'0"	2'6"		2'6"			0	0	0	2'6"						PEA SOME COURSE SAMPLE #3	
	91'6"	9"		2'6"			0	0	0	9"							
	94'0"	9"		2'6"			0	0	2'0"	9"						COURSE SOME QUICK SAMPLE #4	
	96'6"	0"		2'6"			0	0	1'0"	0"							
	99'0"	0"		2'6"			0	0	1'0"	0"							
	101'6"	1'0"		2'6"			0	0	0"	1'0"							
	104'0"	1'6"		2'6"			0	0	0"	1'6"						COURSE SAMPLE #5	
	106'6"	1'6"		2'6"			0	0	0"	1'6"							
	109'0"	2'4"		2'6"			4"	0	0"	2'4"						COURSE SAMPLE #6	
	111'0"	2'0"		2'0"			0	0	0	2'0"							

PIPE 6"

CHURN DRILL LOG

HOLE NO 18

CORES

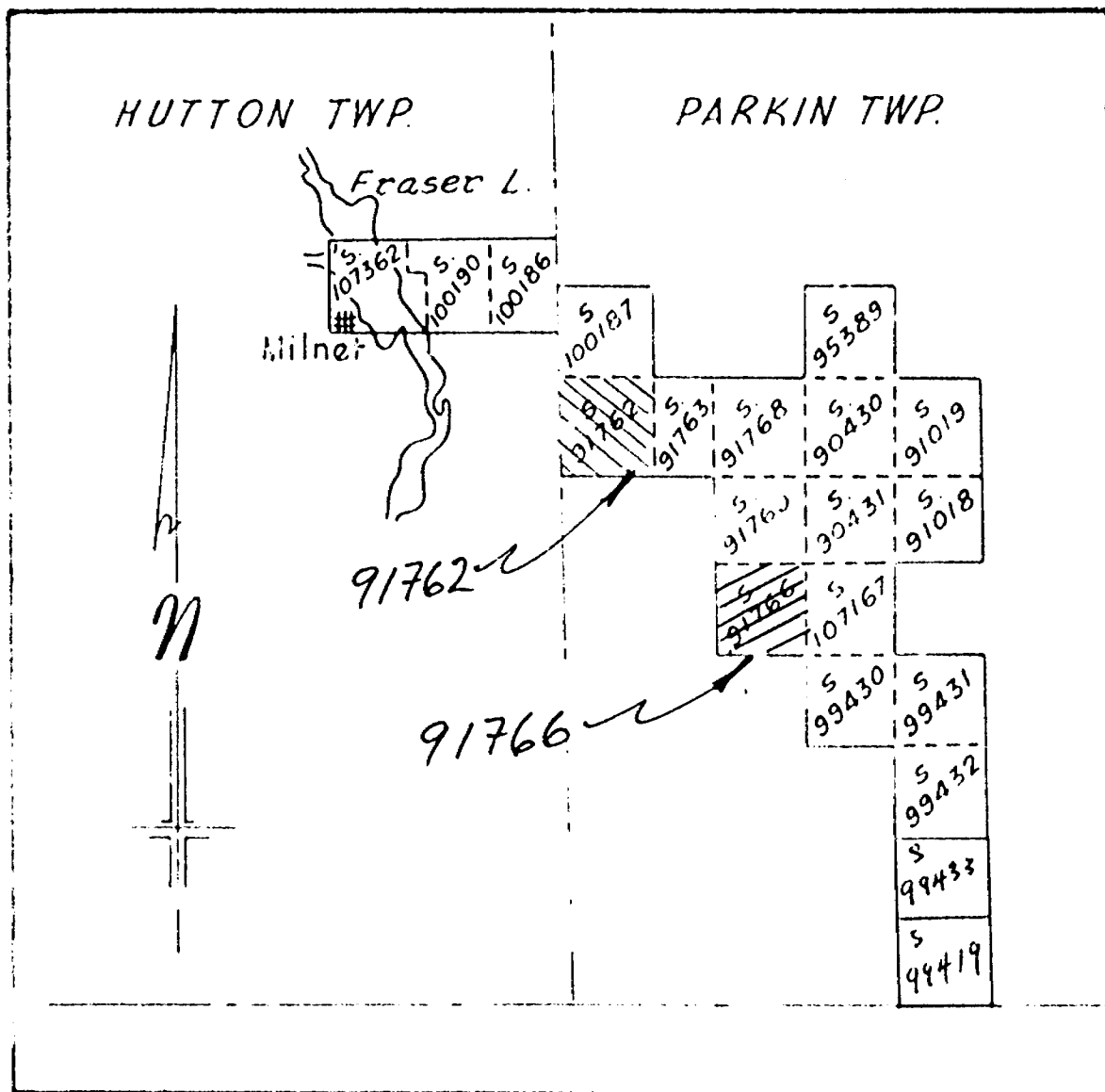
LOT

LENGTH

DATE START Feb. 16/59 FINISH Feb. 26/59

TIME OF PUMPING	DEPTH OF						core rise	plug after pumping	drilled ahead	core for drive	VOL MEAS VOL BKT	NUMBER OF COLORS			est weight	color sludge	FORMATION AND REMARKS			
	PIPE	PUMPING		DRIVE		IN						IN	IN	L				2	3	counts
	FT	IN	FT	IN	FT															
Feb 16	62'0"															WATER And Mud				
	67'6"	2'6"		2'6"			0	0	0	2'6"						Mud				
	70'0"	2'6"		2'6"			0	0	0	2'6"			140			PEA SAMPLE #1				
	72'6"	2'6"		2'6"			0	0	0	2'6"										
	76'0"	3'0"		3'0"			0	0	0	3'0"			250			PEA SOME COURSE SAMPLE #2				
	78'6"	2'6"		2'6"			0	0	0	2'6"										
	81'6"	5'0"		2'0"			5'0"	0	0	5'0"			300			QUICK SAMPLE #3				
	84'0"	5'0"		2'6"			2'6"	0	0	5'0"										
	87'0"	3'0"		3'0"			0"	0	0	3'0"			250			PEA SOME COURSE SAMPLE #4				
	89'6"	7'6"		2'6"			5'0"	0	0	7'6"										
	92'0"	2'0"		2'6"			2'6"	0	0	5'0"			250			PEA SOME COURSE SAMPLE #5				
	94'6"	2'6"		2'6"			0	0	0	2'6"										
	97'0"	2'6"		3'6"			0	0	0	2'6"			250			COURSE SAMPLE #6				
	100'0"	3'0"		2'0"			0	0	0	5'0"										
	102'0"	2'0"		2'0"			0	0	0	2'0"			225			COURSE SOME PEA SAMPLE #7				
	103'0"	1'0"		1'0"			0	0		1'0"			25			COURSE SAMPLE #8				

END.



GROUP N°1

CONCOR CHIBOUGAMAU MINES

MILNET AREA

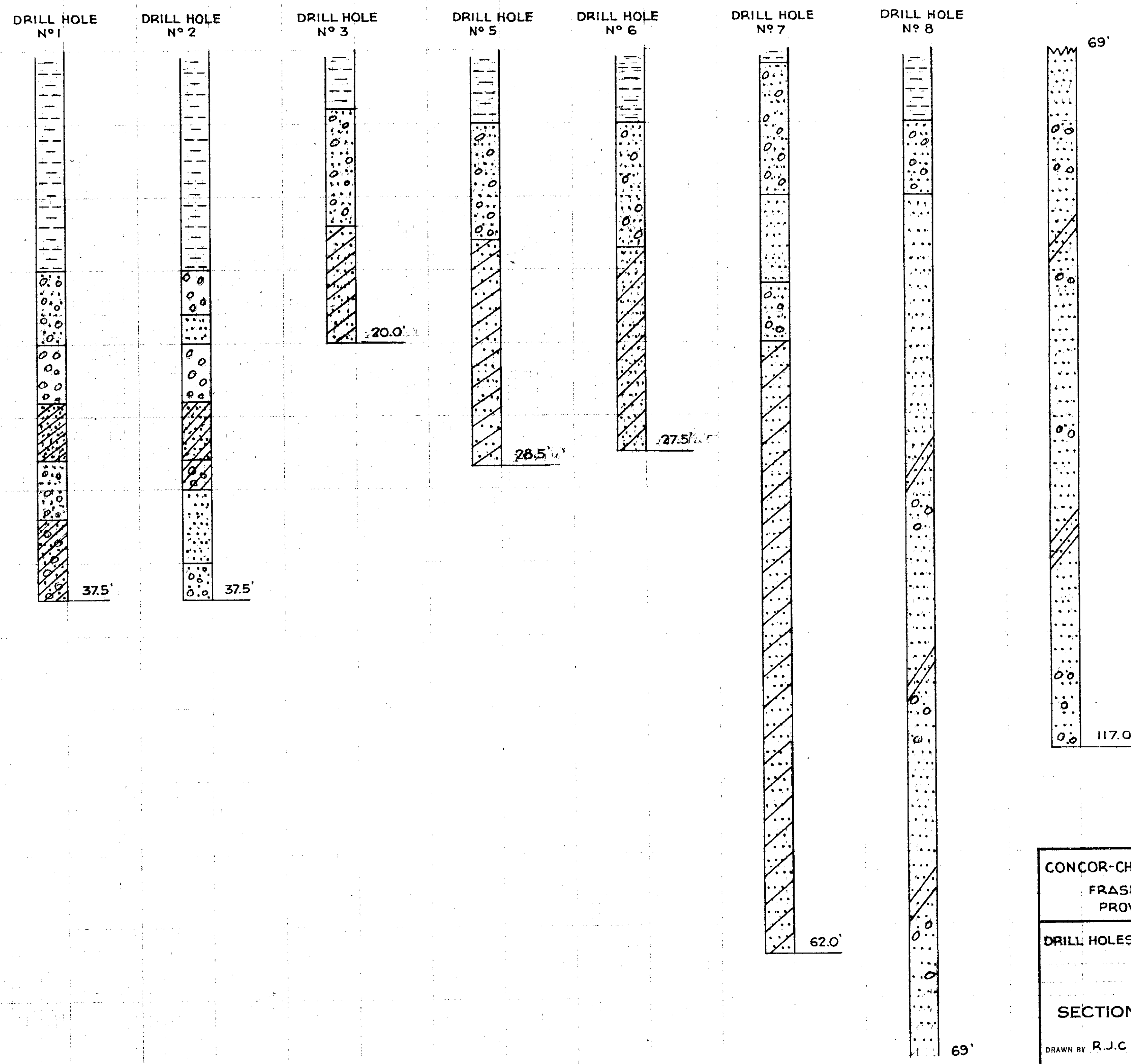
Sudbury M. D. - Prov. of Ontario



5-8-198
R.J.C.

HUTTON TWP. #14

NORTH OR WEST
BEARING



LEGEND

- MUSKEG
- GRAVEL
- BOULDERS
- CLAY
-
-
-
-
-
-

CONCOR-CHIBOUGAMAU MINES LTD.
FRASER LAKE AREA
PROV. OF ONTARIO

DRILL HOLES - 1, 2, 3, 5, 6, 7 & 8

SECTION VERTICAL

DRAWN BY R.J.C. APPROVED BY R.J.C. SCALE 1" = 5'

HUTTON-0012, #1



5-10-1987
~~OFFICE~~

HUTTON TWP. #14

NORTH OR WEST
BEARING

DATUM LINE - LAKE LEVEL

DRILL HOLE
N° 9

DRILL HOLE N° 10


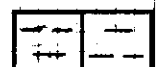
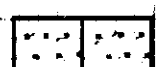








DRILL HOLE
N° 11

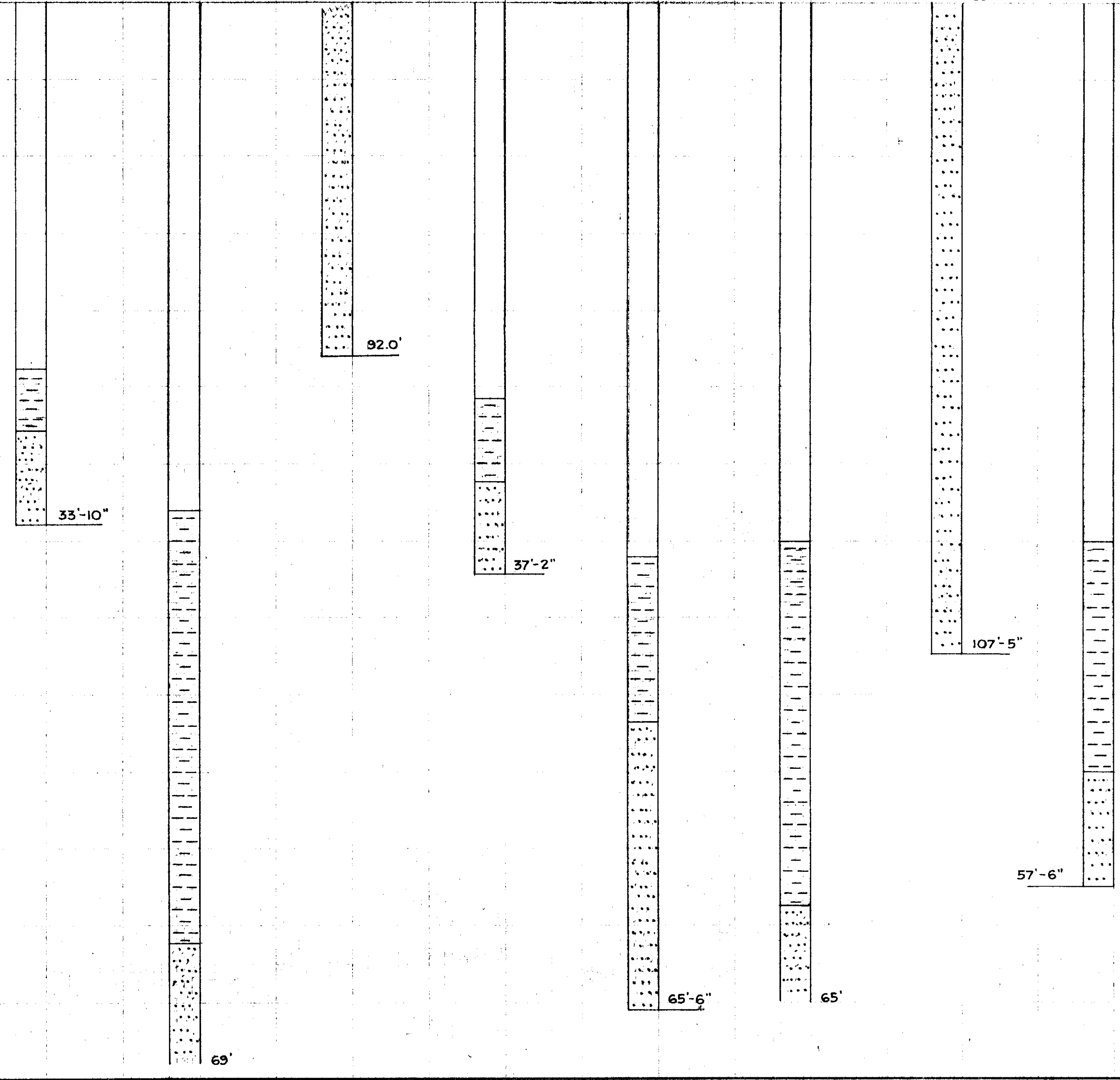
DRILL HOLE
N° 12

DRILL HOLE N° 13

DRILL HOLE
N° 14

LEGEND

-  WATER
-  MUD
-  SAND, GRAVEL & CLAY
- 
- 
- 
- 
- 
- 
- 
- 




CONCOR-CHIBOUGAMAU MINES LTD.
FRASER LAKE AREA
PROV. OF ONTARIO

DRILE HOLES - 9, 10, 11, 12, 13 & 14

SECTION VERTICAL

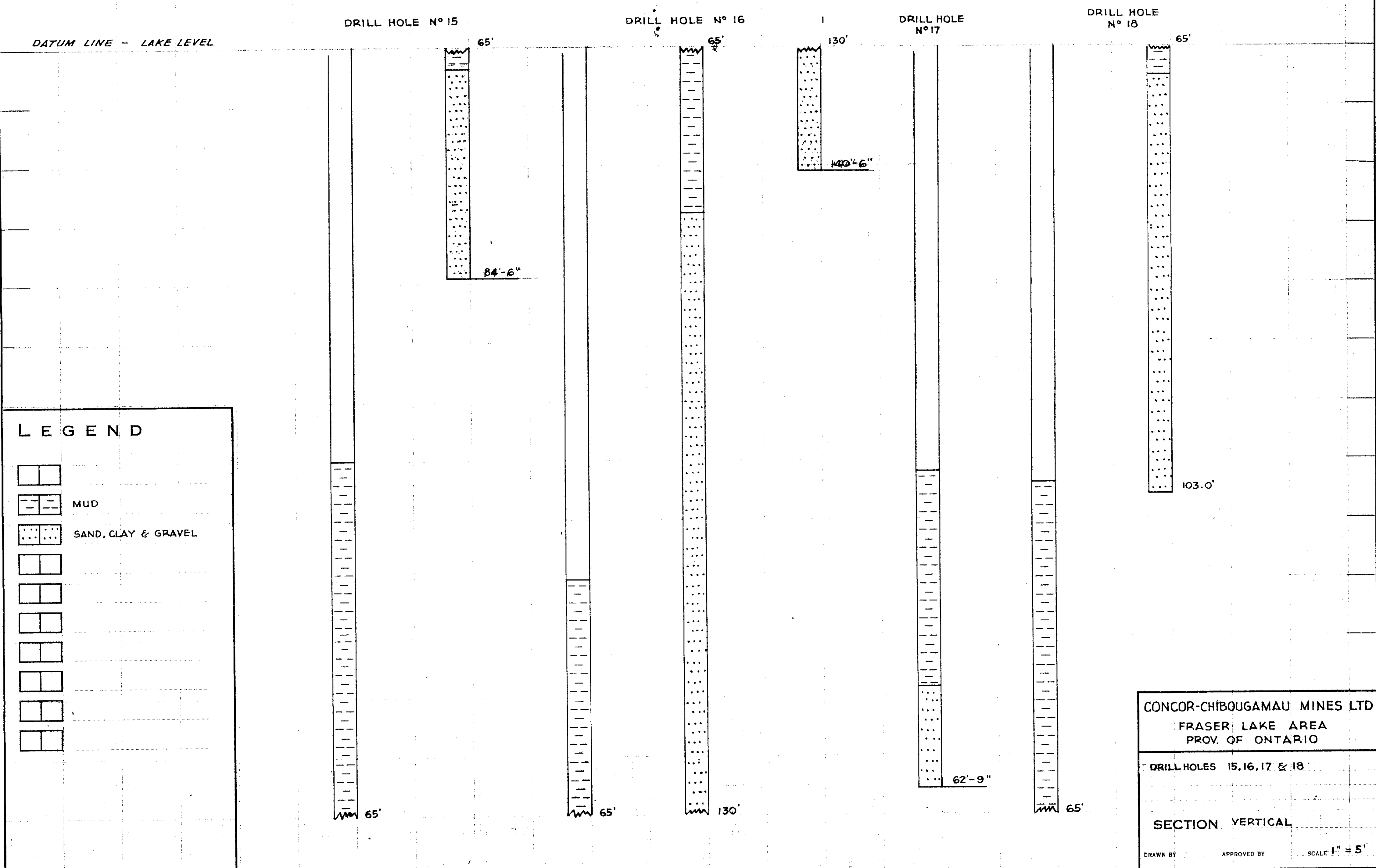
DRAWN BY R.J.C. APPROVED BY R.J.C. SCALE 1" = 5'



HUTTON-0012, #2

5-10-1981
~~1981~~
HUTTON TWP #14

NORTH OR WEST
BEARING



LEGEND

- MUD
- SAND, CLAY & GRAVEL
-
-
-
-
-
-
-
-
-

CONCOR-CHIBOUGAMAU MINES LTD
FRASER LAKE AREA
PROV. OF ONTARIO

DRILL HOLES 15, 16, 17 & 18

SECTION VERTICAL

DRAWN BY _____ APPROVED BY _____ SCALE 1" = 5'

HUTTON, 0012, #3

