



4111SSW0173 0011C1 HUTTON

010

Diamond Drilling

Township of Hutton

Report N^o: 13

Work performed ~~by~~^{on} Joseph Castonguay group

Claim N ^o	Hole N ^o	Footage	Date	Note
S 58008	1	33'	Sept/56	
	2	107'	Sept/56	
	3	45'	Sept/56	
	4	37'	Sept/56	
	5	50'	Sept/56	
	6	38'	Sept/56	

TOTAL 6 DH 310 FT

Notes:

Joseph Gastonquay Group

HUTCHINSON

D.D.Hole No.1.

Latitude 100' N of No.3 post of claim No.S 58008
Departure 225'E " " " " " " " "
Bearing Due E.

Dip 45 degrees
Depth 33'

Started Sep.11/56.
Completed Sep.14/56.

Footage	Formation
0.0- 8.0	Casing Impure quartzite
8.0- 23.0	Impure quartzite
23.0- 23.5	Lost core
23.5- 33.0	Impure quartzite

END OF HOLE

Core left at D.D.Hole.

Dr. Lewis


Joseph Castonguay Group

H.D.Hole No.2.

Latitude 127' N of No.3 post of claim No.S 58008
Departure 327'E " " " " " " " "
Bearing-~~N~~80 W


Dip 45 degrees
Depth 107'

Started Sep.15/56.-
Completed Sep.19/56.

Footage	Formation
0.0- 9.0	Casing, impure quartzite
- 9.0- 13.0	Impure quartzite
13.0- 15.0	Lost core
15.0- 18.5	Impure quartzite with feldspar
18.5- 22.5	Impure quartzite
22.5- 22.6	Chalcopryrite
22.6- 50.2	Impure quartzite
50.2- 50.8	Lost core
50.8- 75.6	Impure quartzite
75.6- 76.0	Lost core
76.0- 82.0	Impure quartzite
82.0- 82.5	Impure quartzite with specks of chalcopryrite
82.5-107.0	Impure quartzite

END OF HOLE

Core left at D.D.Hole



P. Long

Joseph Castonguay Group.

D.D.Hole No.3.

Latitude 45' N of No.3 post of claim No.3 58008
Departure 1102' E " " " " " " " "
Bearing-S.80 W


Dip 35 degrees
Depth 45'

Started Sep.20/56.
Completed Sep.21/56.

Footage	Formation
0.0- 10.0	Casing Very impure quartzite-
10.0- 20.0	Cloritic Schist
20.0- 20.3	Quartz stringer with specs of pyrite
20.3- 25.0	Cloritic schist
25.0- 25.2	Calite stringer
25.2- 31.5	Cloritic schist
31.5- 31.8	Quartz stringer with specs of chalcopyrite
31.8- 38.0	Very impure quartzite
38.0- 38.3	Calcite and quartz stringer
38.3- 45.0	Cloritic schist

END OF HOLE

Core left at D.D.Hole.



Joseph Castonguay Group.

D.D.Hole No.4.

Latitude 45 ° N of post No.3 of claim W.C.S 58008
Departure 1106' E " " " " " " " "
Bearing-S 80 W

Dip 45 degrees
Depth 36'

Started Sep.21/56.
Completed Sep.22/56.

Footage	Formation
0.0- 8.0	Casing, very impure quartzite
8.0- 17.5	Cloritic schist
17.5- 17.8	Quartz stringer with some pyrite
17.8- 21.5	Cloritic schist
21.5- 22.0	Lost core
22.0- 23.0	Cloritic schist
23.0- 23.3	Quartz and calcite stringers
23.3- 29.0	Cloritic schist
29.0- 29.8	Lost core
29.8- 36.0	Cloritic schist

END OF HOLE

Core left at D.D.Hole.



Joseph Castonguay Group

D.D.Hole No.5.

Latitude 45' N of No.3 post of claim No.58008
Departure 1007'E " " " " " " " "
Bearing S 80 W


Dip 55 degrees
Depth 50'

Started Sep. 23/56.
Completed Sep.24/56.

Footage	Formation
0.0- 9.0	Casing, very impure quartzite
9.0- 14.0	Impure Quartzite
14.0- 14.5	Lost core
14.5- 17.0	Cloritic schist
17.0-17.4	Quartz stringer with specs of pyrite
17.4- 26.5	Cloritic schist
26.5- 26.9	Lost core
26.9- 31.0	Cloritic schist
31.0- 31.2	Calcite stringer with specs of chalcoppyrite
31.2- 37.5	Cloritic schist
37.5-37.8	Quartz stringer
37.8- 40.0	Cloritic schist
40.0- 40.4	Lost core
40.4- 46.0	Cloritic schist
46.0- 46.3	Quartz stringer
46.3- 50.0	Cloritic schist

END OF HOLE

Core left at D.D. Hole.



Joseph Castonguay Group

D.D.Hole No.6.

Latitude 45 ' N of No.3 post of claim No.S 58008

Departure 1009' E " " " " " " " "

Bearing-S 80 W


Dip 65 degrees
Depth 38'

Started Sep.25/56
Completed Sep 29/56

Footage	Formation
0.0- 4.0	Casing, Very impure quartzite
4.0- 11.0	Impure quartzite
11.0- 11.4	Quartz stringer with specs of pyrite
11.4- 14.5	Cloritic schist
14.5- 15.0	Lost core
15.0- 17.5	Cloritic schist
17.5- 17.8	Calcite and quartz stringers
17.8- 19.5	Cloritic schist
19.5- 19.7	Quartz stringer with specs of chalcopyrite
19.7- 23.0	Cloritic schist
23.0- 23.5	Lost core
23.5- 29.0	Cloritic schist
29.0- 29.3	Quartz stringer
29.3- 38.0	Cloritic schist



END OF HOLE

Core left at D.D.Hole.



Hutton Township

NW $\frac{1}{4}$ of S $\frac{1}{2}$ Lot 1, cone. III

D.D.H. 1
45°  D.D.H. 2
45° 

#3 Post
Claim 558008

D.D.H. 3, 35 degrees
D.D.H. 4, 45 - 11 -
D.D.H. 5, 55 - 11 -
D.D.H. 6, 65 - 11 -

Scale 1" = 100'

 E. M. LEWIN
D. M. Lewis

CREELMAN TWP

172

VI

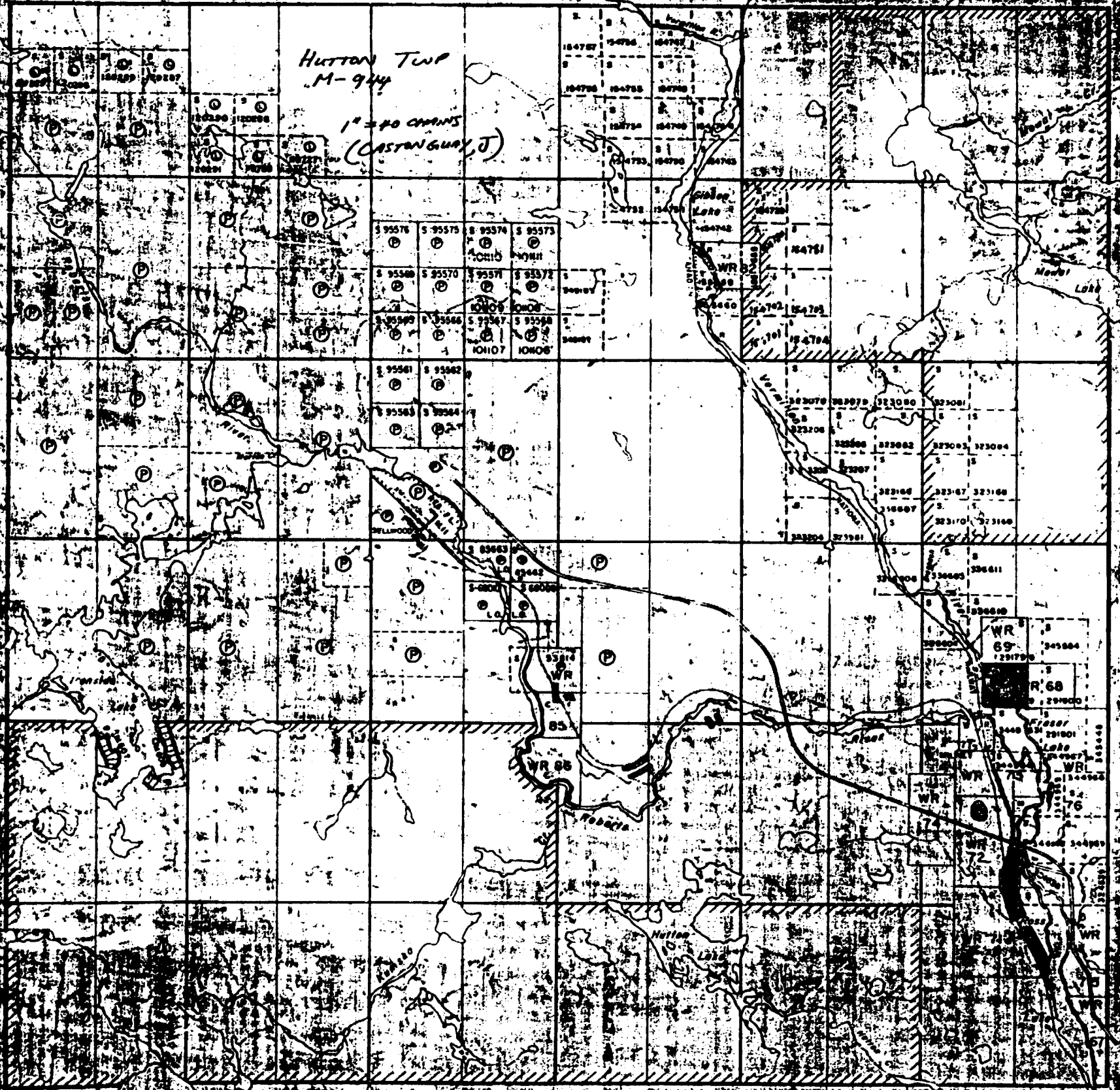
V

IV

III

Hutton Twp
M-944

1" = 40 CHAINS
(Castrangua, J)



PARKIN TWP

12 11 10 9 8 7 6 5 4 3 2