



41116NE0039 16 PHYLIS

010

Diamond Drilling

Township of PHYLIS

Report No 16

Work performed by: Temagami Mining Company

Claim No	Hole No	Footage	Date	Note
T 31621	319.0'	555.5'	1955	
T 31620	201.0'	225.0'	May/54	

Notes:

42R

DIAMOND DRILL RECORD, HOLE NO. 319

PROPERTY TEMAGAMI MINING CO.

T31621


SHEET NUMBER _____ SECTION FROM _____ TO _____ STARTED _____

LATITUDE _____ DATUM _____ COMPLETED _____

DEPARTURE _____ BEARING _____ ULTIMATE DEPTH _____

ELEVATION _____ DIP 60 degrees PROPOSED DEPTH _____

DEPTH FEET	FORMATION	SAMPLE NO.	FROM	TO	WIDTH	VALUES			
						GOLD AT.....	AT.....	AT.....	AT.....
0-30	Casing								
30-360.2	DIORITE								
	-coarse-textured								
360.2-473	BASIC DIKE								
	-med-textured; somewhat carbonatized								
	-lower contact 60 degrees to core axis								
473-485	DIORITE								
	-481-485 - much hematite								
485-518	CHLORITE ROCK								
	-alternating heavy to massive sulphides and massive chlorite								
518-555.5	RHYOLITE & TUFF								
	-heavy chloritization for 2 feet								



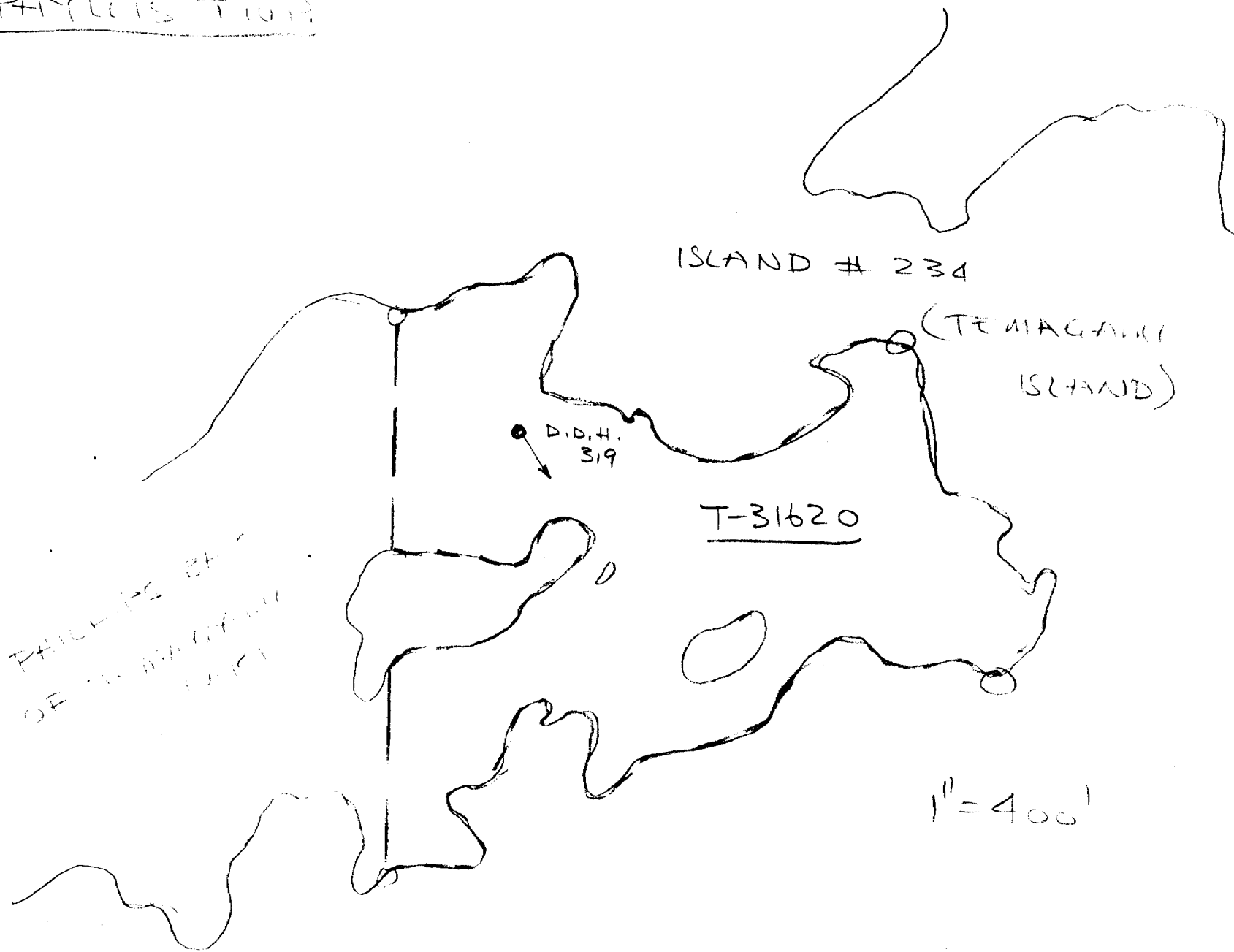
NORTHERN MINER FORM 505

DRILLED BY Exploration Drilling Co.

SIGNED W.R. Bergey

43R

PHILIPS TRIP



PHILIPS EAST
OF TEMAGAMI
ISLAND

ISLAND # 234

(TEMAGAMI
ISLAND)

D.D.H.
319

T-31620

1" = 400'

412


PHYLLIS TWP

DIAMOND DRILL RECORD, HOLE NO. 201

PROPERTY TEMAGAMI MINING COMPANY CLAIM NO. 31620

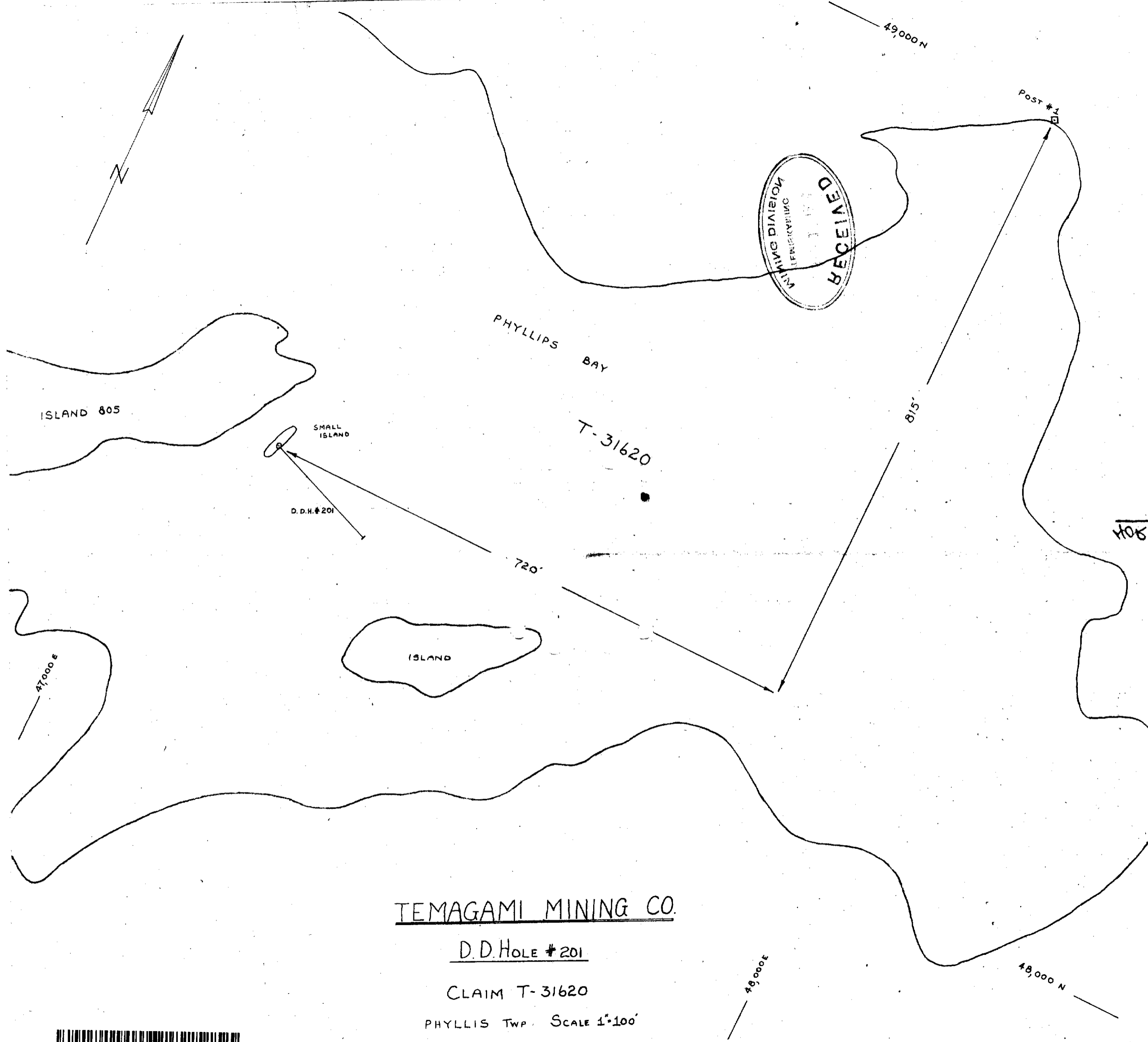
SHEET NUMBER 1 SECTION FROM 0 TO 225 STARTED May 22, 1954
 LATITUDE _____ DATUM _____ COMPLETED May 25, 1954
 DEPARTURE _____ BEARING 135 True ULTIMATE DEPTH 225
 ELEVATION _____ DIP 45 PROPOSED DEPTH _____

DEPTH FEET	FORMATION	SAMPLE NO.	FROM	TO	WIDTH	VALUES			
						GOLD AT.....	AT.....	AT.....	AT.....
0-89.5	<u>Diorite</u> - coarse textured, porphyritic 40.0 - 53.5 - heavily chloritized, with blebs and disseminations of pyrite and minor chalcopyrite.								
89.5-126	<u>Chlorite rock</u> - dense, dark green, with zones and splotches of massive sulphide replacements								
126-225	<u>Rhyolite</u> - generally fragmental (agglomerate) 177.8 - 179.6 - massive chalcopyrite								



NORTHERN MINER FORM 505

DRILLED BY H. NiemetzSIGNED W. R. Besley



MINING DIVISION
RECEIVED

PHYLLIPS BAY

ISLAND 805

SMALL ISLAND

D.D.H. #201

T-31620

720

ISLAND

815

Post #1

49,000 N

1106

TEMAGAMI MINING CO.


D.D.HOLE #201

CLAIM T-31620

PHYLLIS TWP. SCALE 1"=100'

48,000 E

48,000 N



41116NE0039 16 PHYLLIS

200