



41116NE0040 32 PHYLLIS

Diamond Dri

010

Township of PHYLLIS

Report NO 32

Work performed by: Key Mineral Investigation Ltd.

| Claim NO | Hole NO | Footage | Date | Note |
|----------|---------|---------|--------|------|
| T 50483 | K-63-4 | 724.0' | Mar/63 | |

Notes:



COMPANY KEY MINERAL INVESTIGATIONS LTD.

PROPERTY R.B. GRIEVE PHYLLIS TWP. CLAIMS

Claim No. T-50483

16R

No. 1 of 1
 Drilled 13 MARCH '63
 Finished 19 MARCH '63
 Depth 724 feet

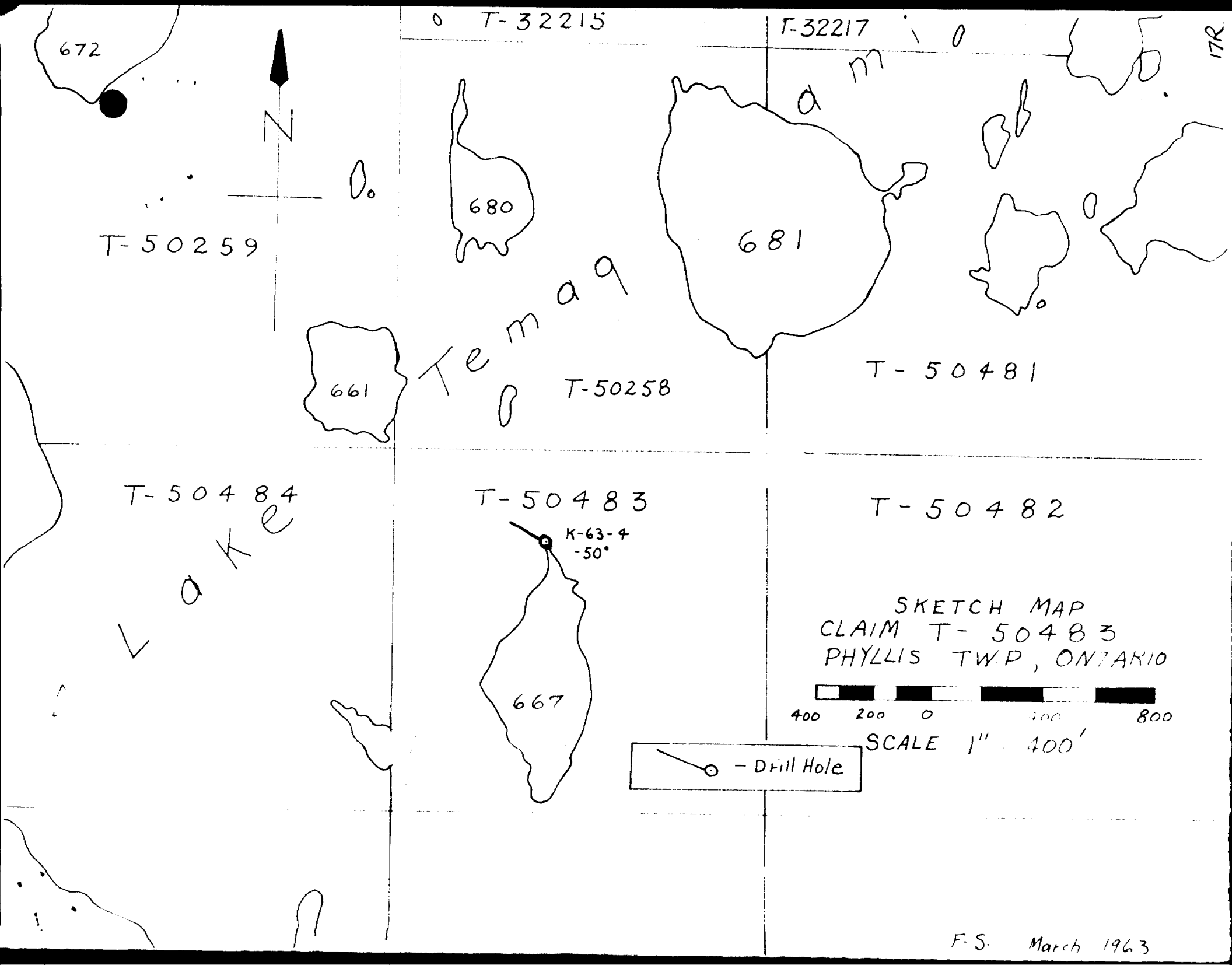
Reference TMC Area S-1 1" = 400' Map
 Location see sketch, North tip of Island 667
 Elevation Lake level

HOLE No. K-63-4
 Bearing 300° T
 Dip: -50° @ Collar; @ _____

| FROM | TO | DESCRIPTION | SAMPLES | | | | ASSAYS | | | | | | |
|-------|-------|--|---------|------|----|-------|--------|--|--|--|--|--|--|
| | | | NO | FROM | TO | WIDTH | | | | | | | |
| 0 | 20 | Casing, collar in bedrock, slaty greywacke | | | | | | | | | | | |
| 20 | 88.7 | Slate and slaty greywacke, Cobalt series sedimentary rocks. bedding $\pm 510^\circ$ to core axis. | | | | | | | | | | | |
| 88.7 | 98.0 | Gabbro, fine grained dyke l. chilled contact. Lower contact $\pm 20^\circ$ to core. | | | | | | | | | | | |
| 98.0 | 350 | Slaty greywacke and minor pebble conglomerate, hole steepening in dip indicated by increase in bedding angle to core axis. to $\pm 65^\circ @ 320$ feet. abundant carbonate metacrysts averaging 1 mm. in diameter. 153-172 scattered pink carbonate veinlets. minor Pyrite and chalcopyrite. after 170 - gradual increase in grain size, scattered pebbles. | | | | | | | | | | | |
| 350 | 583.5 | after 200 - Bedding less distinct, increasing number and variety of pebbles. Conglomerate, minor slaty greywacke and slate. @ 392 - pink carbonate veins. Minor chalcopyrite crystals. 500-519 massive slate. | | | | | | | | | | | |
| 583.5 | 724 | Rhyolite, massive to fragmental, 583.5 to 613 may be a boulder. 613 to 622.5 - conglomerate. 622.5 to 724 mainly massive speckled rhyolites some bleached and weakly sericitized zones. END OF HOLE | | | | | | | | | | | |
| @ 724 | | | | | | | | | | | | | |

Drilled by N. MORRISSETTE D.D.Co. Core Size Std. AXT

Logged by J.W.H. Patrick.



672



T-32215

T-32217

17R

T-50259

680

681

Temagami

661

T-50258

T-50481

T-50484

Lake

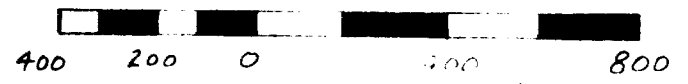
T-50483

K-63-4
-50°

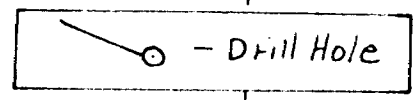
667

T-50482

SKETCH MAP
CLAIM T-50483
PHYLLIS TWP, ONTARIO



SCALE 1" = 400'



F.S. March 1963