

Diamond Drill



41116NE0042 17 PHYLLIS

010

Township of PHYLLIS

Report No 17

Work performed by: TEMAGAMI MINING COMPANY

Claim No	Hole No	Footage	Date	Note
T 31871	233	330.4'	Mar/55	
T 32246	300	223.0'	1955	
	204	380.0'	1955	

933.4

Notes:

(65) R

T 31871
Phyllis Twp

DIAMOND DRILL RECORD, HOLE NO. 233

PROPERTY TEMAGAMI MINING CO.

SHEET NUMBER 1

SECTION FROM _____ TO _____

STARTED Mar. 15, 1955

LATITUDE _____

DATUM _____

COMPLETED Mar. 22, 1955

DEPARTURE _____

BEARING _____


ULTIMATE DEPTH 330.4'

ELEVATION _____

DIP 43 degrees

PROPOSED DEPTH _____

DEPTH FEET	FORMATION	SAMPLE NO.	FROM	TO	WIDTH	VALUES			
						GOLD AT.....	AT.....	AT.....	AT.....
0-32.4'	Casing								
32.4-295	<u>DIORITE</u> -coarse-textured; minor chlorite & carbonate alteration; -at 250' start of blebby pyrite -chlorite alteration increasing -272.5-291.3 - heavy pyrite								
295- 298 310.4	<u>ALTERED BASIC DIKE</u> -chloritized & locally silicified -minor pyrite								
310.4- 330.4	<u>AGGLOMERATE</u> -siliceous; carbonatized.								



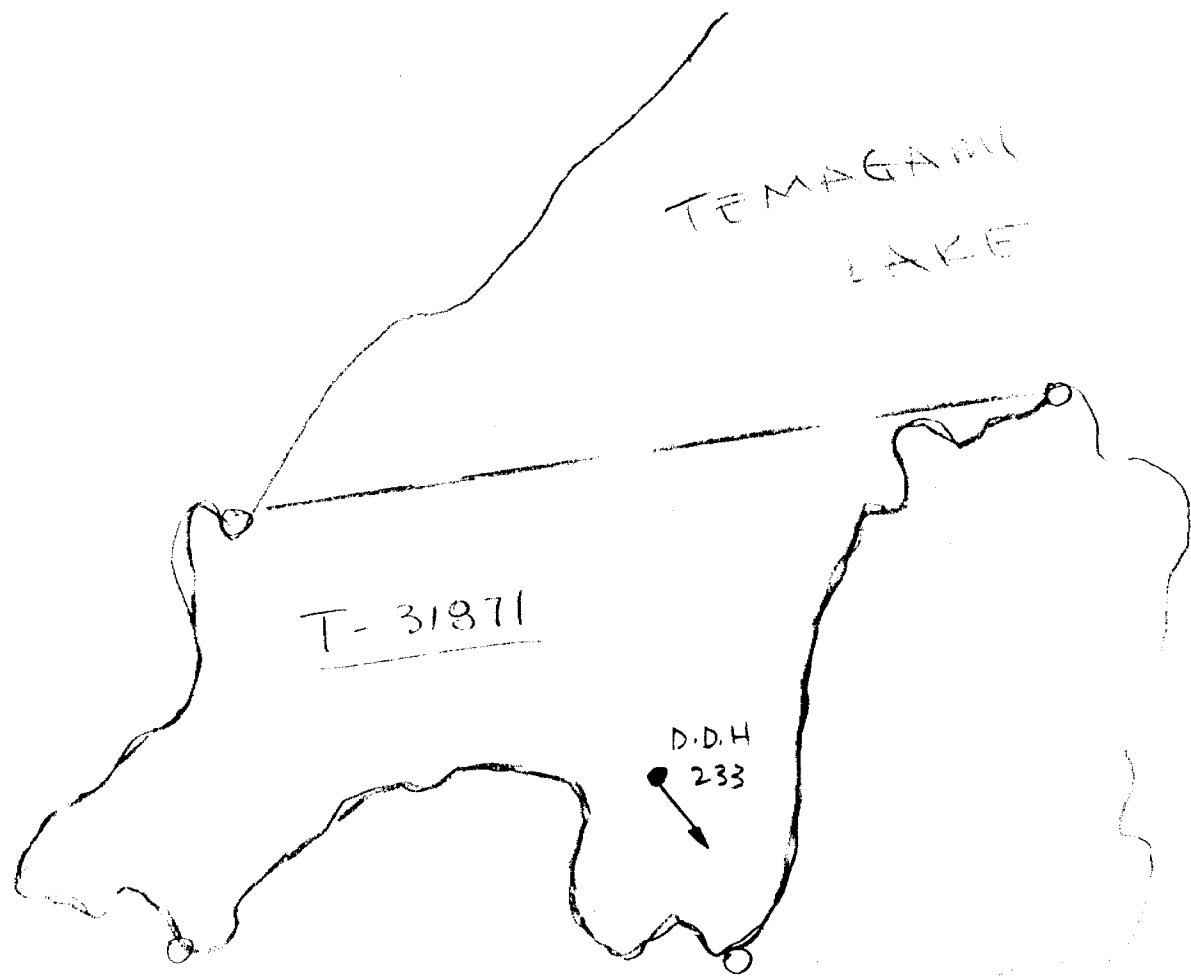
NORTHERN MINER FORM 505

DRILLED BY B. Radville

SIGNED J.C. Frantz

66R

PHYCIS TOP.

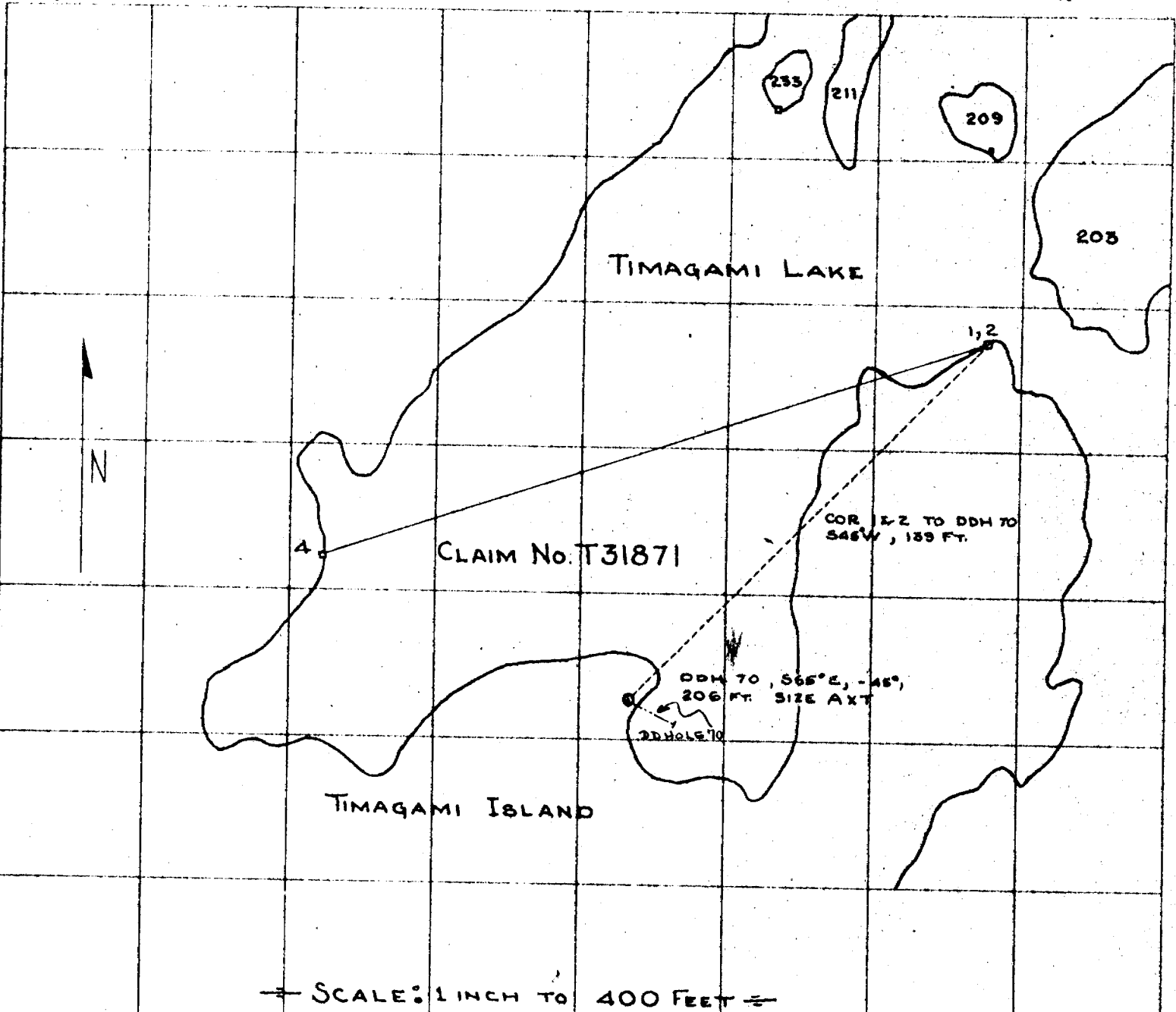


ISLAND # 234


(TEMAGAMI ID.)



1" = 400'



PLAN SHOWING LOCATION OF D.D.H. No. 70
 ASSESSMENT WORK TO BE APPLIED TO THE FOLLOWING
 MINING CLAIM: T-31871



71R

DIAMOND DRILL RECORD, HOLE NO. 300

PROPERTY TEMAGAMI MINING CO.


SHEET NUMBER _____ SECTION FROM _____ TO _____ STARTED _____

LATITUDE _____ DATUM _____ COMPLETED _____

DEPARTURE _____ BEARING _____ ULTIMATE DEPTH 223'

ELEVATION _____ DIP 45 degrees PROPOSED DEPTH _____

DEPTH FEET	FORMATION	SAMPLE NO.	FROM	TO	WIDTH	VALUES			
						GOLD AT.....	AT.....	AT.....	AT.....
0-10'	Casing								
10-223'	<u>TUFFS</u>								
	-medium to dark grey								
	-scattered tourmaline after 130'								
	-light carbonatization								
	-little carb. or tourm. 180-223'								



NORTHERN MINER FORM 505

DRILLED BY H.Niemetz

SIGNED ~~#####~~ W.R.Bergey

72R

DIAMOND DRILL RECORD, HOLE NO. 204

PROPERTY TEMAGAMI MINING CO.

SHEET NUMBER _____ SECTION FROM _____ TO _____ STARTED _____

LATITUDE _____ DATUM _____ COMPLETED _____

DEPARTURE _____ BEARING _____ ULTIMATE DEPTH 380'

ELEVATION _____ DIP 45 degrees PROPOSED DEPTH _____

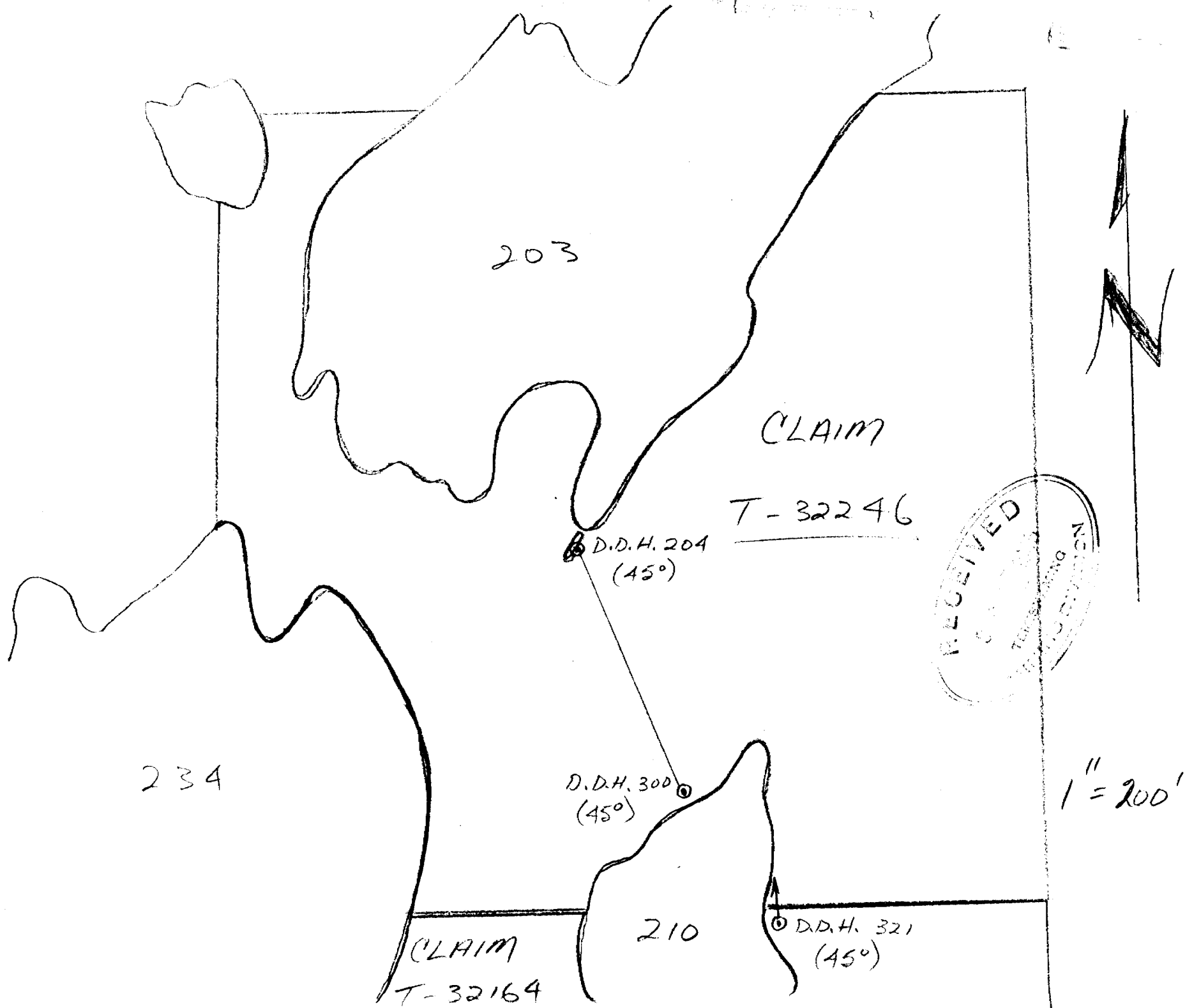
DEPTH FEET	FORMATION	SAMPLE NO.	FROM	TO	WIDTH	VALUES			
						GOLD			
						AT.....	AT.....	AT.....	AT.....
0-185	#### <u>DIORITE</u>								
	-coarse-textured, porphyritic								
	-massive pyrite, minor chalco								
	180.6-181.2 & 184.7-185.0								
185-380	<u>TUFF</u>								
	-v. heavily carbonatized to 300'								
	-scattered tourmaline to 337'								
	287.5-291 -finely disseminated								
	pyrite & chalco								
	302.2-307.2 - sparse disseminated								
	pyrite & chalco in chloritic								
	breccia								
	-weak carbonatization to 380'								

NORTHERN MINER FORM 505

DRILLED BY H. Niemetz

SIGNED W.R. Bergey

73R




203

CLAIM

T-32246

D.D.H. 204
(45°)



234

D.D.H. 300
(45°)

1" = 200'

210

D.D.H. 321
(45°)

CLAIM

T-32164