

41116NW0105 CLEMENT20 CLEMENT

010

ELECTROMAGNETIC SURVEY

MANITOU LAKE

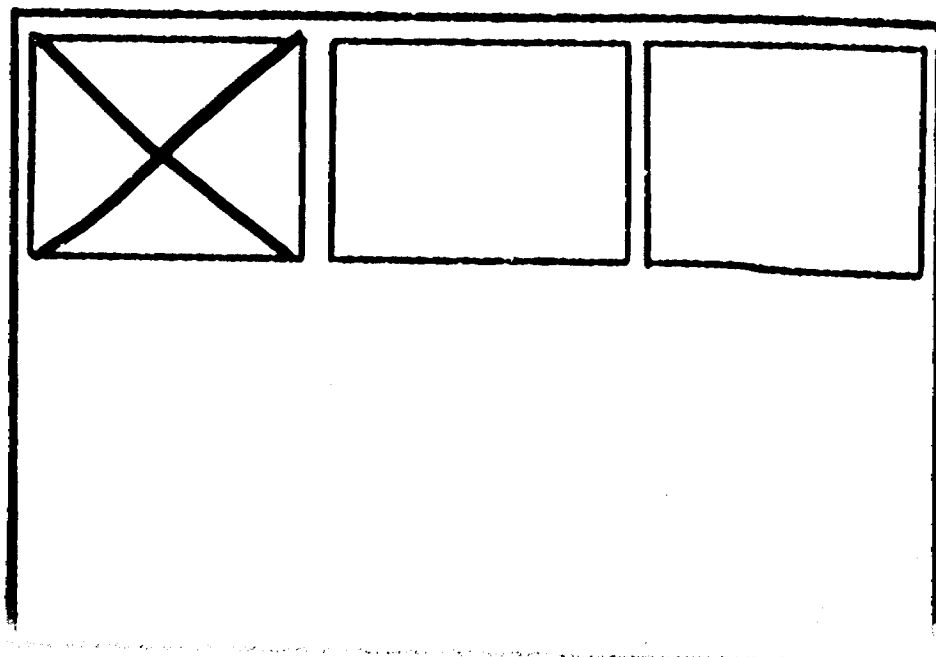
NORANDA MINES LTD.

(MAP ONLY)

SEE ACCOMPANYING
MAP(S) IDENTIFIED AS

CLEMENT - 0020 #1

LOCATED IN THE MAP
CHANNEL IN THE FOLLOWING
SEQUENCE (X)



N

T 36495

T 36496

T 36497

T 36498

S 86578


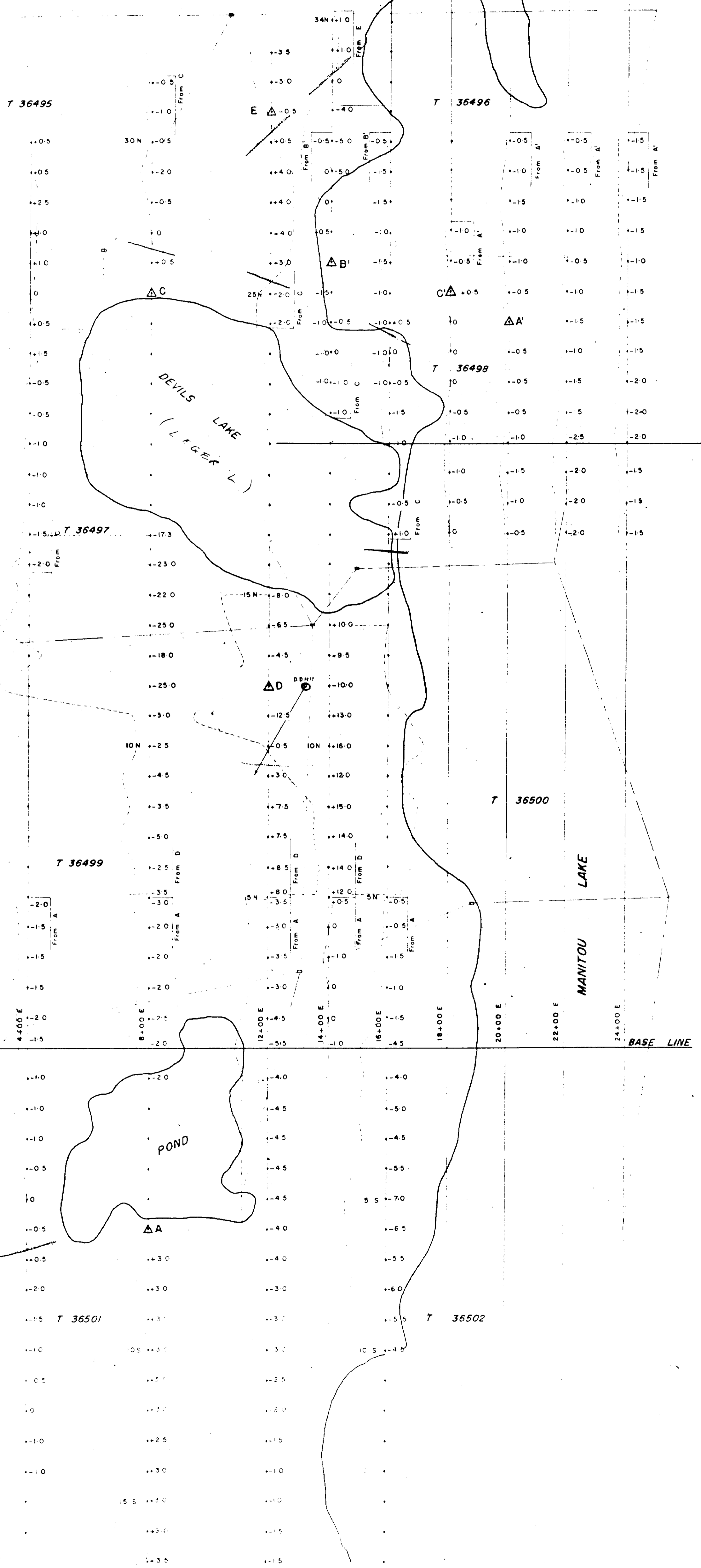
T 36579

T 36499

T 36500

NORANDA MINES LTD.
MANITOU LAKE
ELECTROMAGNETIC SURVEY

SCALE
1 INCH = 200 FEET
SHOWING PROFILES
1" = 10'



200

MANITOU LAKE



CLEMENT-0020 #1