

Diamond Drilling



010

Township of VICTORIA

Report NQ 13

Work performed by: Blind River Uranium Mines

Claim NQ	Hole NQ	Footage	Date	Note
S 67559	1	311.0'	Aug/54	
	2	366.0'	Aug/54	
	3	336.0'	Aug/54	
S 67562	4	275.0'	Sept/54	
S 67561	5	387.0'	Sept/54	
	<u>5 DH</u>	<u>1675'</u>		

Notes:

PROPERTY BLIND RIVER URANIUM MINES

DIAMOND DRILL RECORD

SHEET NUMBER _____

HOLE NUMBER _____

Victoria Township

TOTAL DEPTH 387.0' CO-ORDINATES COLLAR _____

LOCATION Cl. # S 67561

LAT. _____ DEP. _____

LOGGED BY R. J. COOK

ELEVATION COLLAR _____

Core now at Camp site on Suga
Victoria Township.

DATE BEGUN Sept. 13, 54

BEARING -45° North

DATE FINISHED Sept 16, 54

ANGLE -45°

LOG

CORE FOOTAGE			CORE SAMPLE NO.	ASSAY	SCINTILLOMETER		DESCRIPTION
FROM	TO	LENGTH			RDNG.	AV.	
0.0	5.0						Casing.
5.0	170.0						Argillites. Grey to Black. Some quartz sections. Massive. B C 30/30. At 19.0-30.0 Greywacke. Grey. Massif
170.0	197.0						Quartzites. Grey. Impure. Some argill. to 1 foot wide.
197.0	387.0						Greenstone. Dioritic. in part. Some Quartz, veining locally, VEINS up to wide. At 197.5 - 199.5. Pyrrhotite mineralization.
387.0							End of D.D.H. # 5.
							Core recovery 100%
							Core boxes used 16.

ASSESSMENT W

PROPERTY BLIND RIVER UARNIUM MINES

DIAMOND DRILL RECORD

SHEET NUMBER 1

Victoria Township

HOLE NUMBER 5

TOTAL DEPTH 387.0'

CO-ORDINATES COLLAR

LOCATION Cl.# S 67561

LAT. _____ DEP. _____

LOGGED BY R. J. COOK

ELEVATION COLLAR _____

DATE BEGUN Sept. 13, 54

BEARING -45° North

Core now at Camp site on Sugar Lake, Victoria Township.

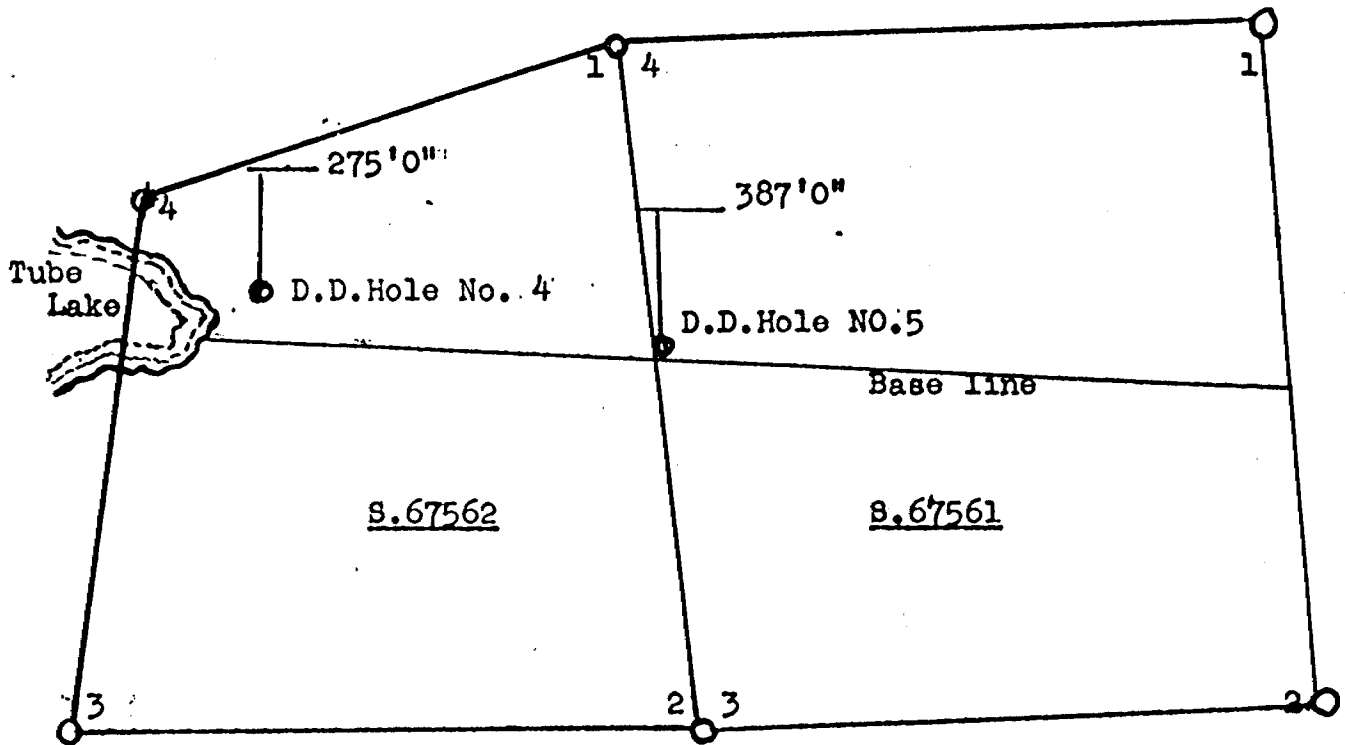
DATE FINISHED Sept 16, 54

ANGLE -45°


LOG FORM NO. 1

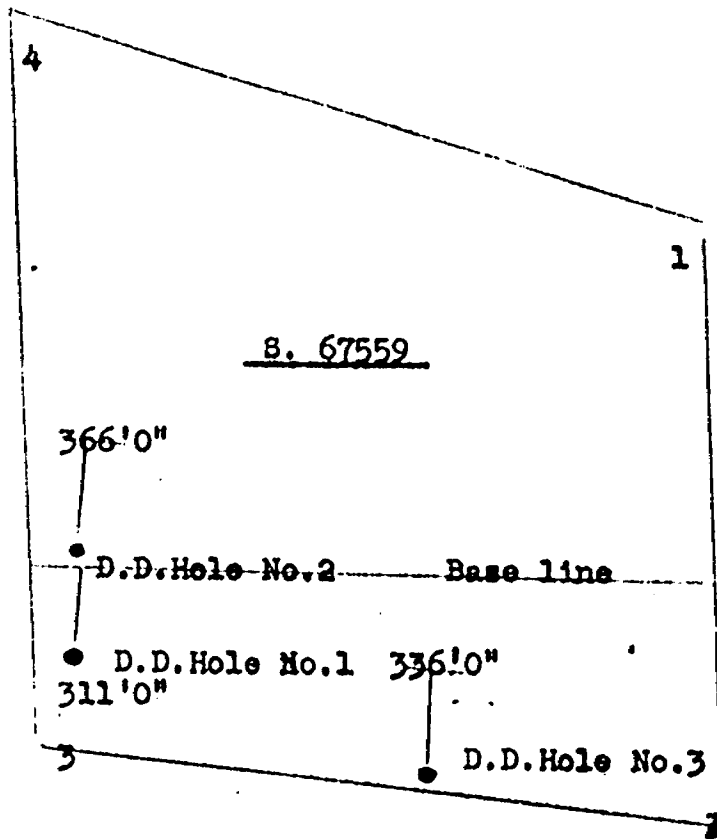
CORE FOOTAGE			CORE SAMPLE NO.	ASSAY	SCINTILLOMETER		DESCRIPTION
FROM	TO	LENGTH			RDNG.	AV.	
0.0	5.0						Casing.
5.0	170.0						Argillites. Grey to Black. Some quartzitic sections. Massive. B C 30/30.
							At 19.0-30.0 Greywacke. Grey. Massive. B C 30/30
170.0	197.0						Quartzites. Grey. Impure. Some argillite bands up to 1 foot wide.
197.0	387.0						Greenstone. Dioritic. in part. Somewhat altered. Quartz, veining locally, VEINS up to several inches wide. At 197.5 - 199.5. Pyrrhotite and pyrite mineralization.
387.0							End of D.D.H. # 5.
							Core recovery 100%
							Core boxes used 16.

ASSESSMENT WORK



PLAN SHOWING
POSITION OF
DIAMOND DRILL HOLES 4, & 5.
on mining claims S.67562 & 1,
VICTORIA TOWNSHIP
SUDBURY MINING DIVISON
Scale:- 400 feet to an Inch.





PLAN SHOWING
POSITION OF
DIAMOND DRILL HOLES 1, 2, & 3.
On Mining Claim S. 67559
VICTORIA TOWNSHIP
SUBBURY MINING DIVISON

Scale:- 400 Feet to an Inch



PROPERTY BLIND RIVER URANIUM MINES

DIAMOND DRILL RECORD

SHEET NUMBER 1

HOLE NUMBER 1

TOTAL DEPTH 311.0

CO-ORDINATES COLLAR

LOCATION S 67559

LAT. _____ DEP. _____

LOGGED BY R. J. COOK

ELEVATION COLLAR _____

DATE BEGUN August 4, '54

BEARING -45°

Core now at Camp site on Sugar Lake,
Victoria Township.

DATE FINISHED August 11/ 54

ANGLE North

LOG FORM NO. 1

CORE FOOTAGE			CORE SAMPLE NO.	ASSAY	SCINTILLOMETER		DESCRIPTION
FROM	TO	LENGTH			RDNG.	AV.	
0.0	5.0						Casing
5.0	200.0						Quartzites. Grey. Impure. Fine-grained. Buff coloured bands from 1/4 inch to 6 inches wide. Scattered pyrite mineralization. Minor quartz veining.
							B C 50-60 /50. At 133.0 6" hematite stained zone.
							B C 50-60/50
300.0	270.0						Quartzites. Dark coloured. Contacts gradational. At 225.0 - 250.0 prominent quartz veining. At 250.0 - 270.0 minor quartz veining.
270.0	311.0						Greywacke. Dark coloured. Crescent-shaped quartz fragments. Minor quartz veining. Somewhat schisted Schisting increases with depth.
							B C 50/50
							At 299.0 4" red stained material
							B C 175/50
311.0							End of D.D.H. # 1 core recovery 100%
							Core Boxes used 13.

RECORDED

DEC 11 1961

RESIDENT GEOLOGIST
SAULT STE. MARIE

NOT TO BE REMOVED FROM
THE OFFICE OF THE RESIDENT
GEOLOGIST, ONT. DEPT. OF MINES
SAULT STE. MARIE, ONT.

ASSESSMENT WORK

PROPERTY VICTORIA TOWNSHIP

DIAMOND DRILL RECORD

SHEET NUMBER 1HOLE NUMBER 2TOTAL DEPTH 366.0

CO-ORDINATES COLLAR

LOCATION CLAIM NO. 67559

LAT. _____ DEP. _____

LOGGED BY R. J. COOK

ELEVATION COLLAR _____

DATE BEGUN Aug. 14, 1954.BEARING NORTHCore now at Camp site on Sugar Lake
Victoria Township.DATE FINISHED AUG 27, 1954.ANGLE -45/degrees

LOG FORM NO. 1

CORE FOOTAGE			CORE SAMPLE NO.	ASSAY	SCINTILLOMETER		DESCRIPTION
FROM	TO	LENGTH			RDNG.	AV.	
0.0	5.0						Casing B C = 30 cpm
5.0	34.0						Quartzites. Grey coloured impure. Banded. Minor quartz injection up to 2 inches wide. Some pink bands up to 6 inches wide. Scattered pyrite mineralization. B C 30-40 / 30
34.0	112.5						Argillite and greywacke interbanded. Somewhat brecciated. Multiple quartz veining. Schisted in places. B C 30-100 / 30
112.5	185.0						Quartzites. Grey. Fine grained. Some-what schisted. Amber bands up to 1/2 inch. Scattered pyrite. Quartz veining up to 3" wide. B C 30/30 At 175.0 - 186.0 Brecciated zone. B C 30/30
186.0	191.0						Conglomerate. Dark coloured matrix. Scattered siliceous pebbles up to 3/4 inches diameter. B C 30/30

NOT TO BE REMOVED FROM
THE OFFICE OF THE RESIDENT
GEOLOGIST, ONT. DEPT. OF MINES
SAULT STE. MARIE, ONT.

ASSESSMENT WORK

PROPERTY BLIND RIVER URANIUM MINES

DIAMOND DRILL RECORD

SHEET NUMBER 1

HOLE NUMBER 3

TOTAL DEPTH 336.0' VICTORIA TOWNSHIP CO-ORDINATES COLLAR

LOCATION CL# S 67559 LAT. _____ DEP. _____

LOGGED BY R. J. COOK ELEVATION COLLAR _____

DATE BEGUN Aug, 30, 1954. BEARING North

DATE FINISHED Sept 1, 1954. ANGLE -45°

Core now at Camp site on Sugar Lake, Victoria Township.

LOG FORM NO. 1

CORE FOOTAGE			CORE SAMPLE NO.	ASSAY	SCINTILLOMETER		DESCRIPTION
FROM	TO	LENGTH			RDNG.	AV.	
0.0	4.0						Casing
4.0	102.0						Quartzites, Grey, Medium-grained, Gritty in places. Siliceous Banded. Bedding 40° -50° to core. B. C. 35/30
							At 86.0' - 102.0' Core is brecciated. quartz stringers up to 1".
102.0	336.0						Quartzites, Grey, fine-grained. Dark argillaceous bands up to 1/2 inch wide. Scattered pyrite mineralization. At 250.0' quartz stringer 3".
	336.0						End of D.D.H #5 Core recovery 100% Core boxes used 14

ASSESSMENT WORK

PROPERTY BLIND RIVER URANIUM MINES
VICTORIA TOWNSHIP

DIAMOND DRILL RECORD

SHEET NUMBER 1

HOLE NUMBER 4

TOTAL DEPTH 275.0' CO-ORDINATES COLLAR

LOCATION Cl.# S 67562 LAT. _____ DEP. _____

LOGGED BY R. J. COOK ELEVATION COLLAR _____

DATE BEGUN Sept 4, 1954. BEARING North

DATE FINISHED Sept 9, 1954 ANGLE -45°

Core now at Camp site on Sugar Lake,
 Victoria Township.

LOG FORM NO. 1

CORE FOOTAGE			CORE SAMPLE NO.	ASSAY	SCINTILLOMETER		DESCRIPTION
FROM	TO	LENGTH			RDNG.	AV.	
0.0	4.0						Casing
4.0	18.0						Quartzites - White to grey. Pink flecked. Very siliceous Medium grained. Massive. Rusty stained fracture surfaces. Fractures 20° to core B C 50-30/30
18.0	46.5						Greywacke. Grey. Medium-grained. Some quartzites bands massive. Scattered pyrite mineralization especially on fracture surfaces. Fractures 45° to core. B C 50-30/30
46.5	68.0						Quartzites. Grey. Siliceous. Massive. Green stained fracture surfaces. Med-grained. Contacts gradational Fractures 20° - 45° to core Scattered pyrite mineralization B.C. 57-30 / 30
68.0	74.0						Greywacke. Grey to dark coloured fine-grained. Some schisting and alternation. Green staining in places. Some quartzitic bands. B C 50-30/30.
74.0	132.0						Quartzites - Grey mottled. Massive. Siliceous. Med-grained, scattered pyrite and chalcopyrite small veinlets.

RESIDENT GEOLOGIST
 SAULT STE. MARIE
 DEC 11 1954

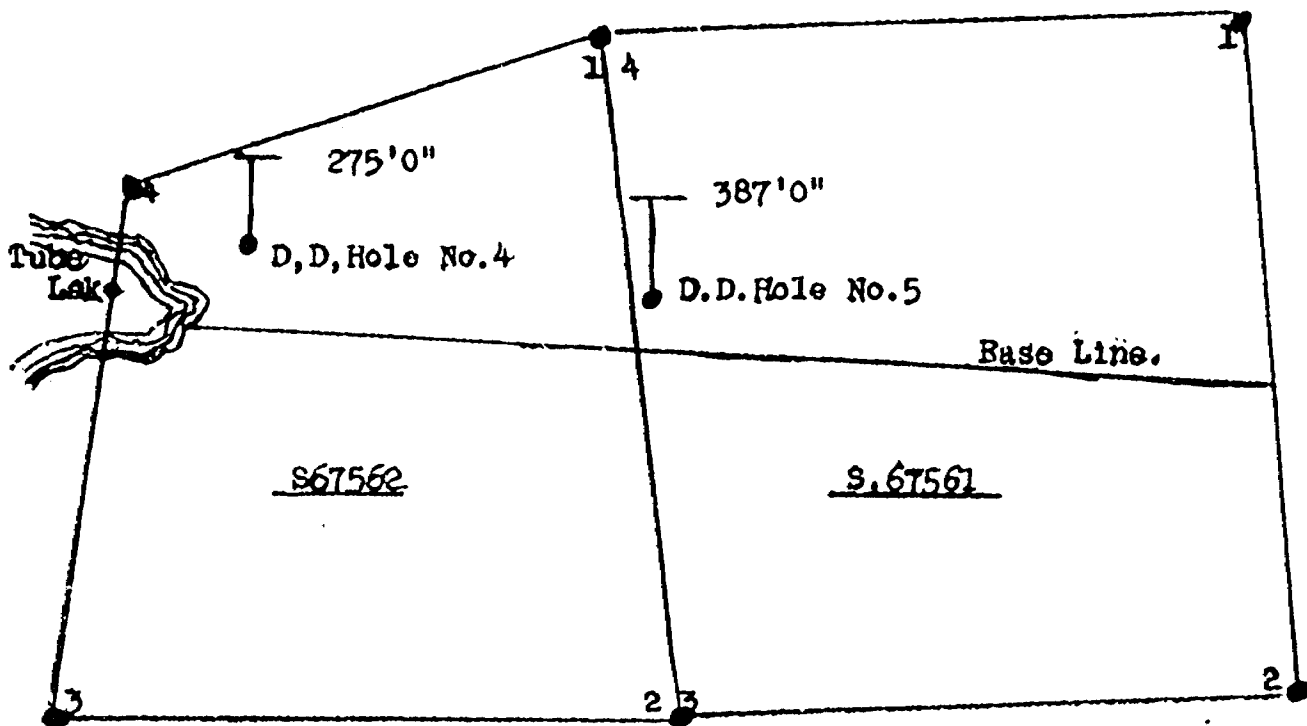
NOT TO BE REMOVED FROM
 THE OFFICE OF THE RESIDENT
 GEOLOGIST, ONT. DEPT. OF MINES
 SAULT STE. MARIE, ONT.

ASSIGNMENT WORK

Log Form No. 2


CORE FOOTAGE			CORE SAMPLE NO.	ASSAY	SCINTILLOMETER		DESCRIPTION
FROM	TO	LENGTH			RDNG.	AV.	
132.0	157.0						Fracture surfaces 45° to core. B C 50-30/30 Quartzites - as above. Green alteration of feldspar content. Scattered pyrite mineralization B C 50-30/30
157.0	203.5						Quartzites. Grey - massive. Conglomeratic near base. Diabase or diorite dykes up to 8 feet. Some argillite bands. Scattered pyrite. B C 50-30/30
203.5	275.0						Diorite. Massive. Feldspar crystals up to 1/2 inch. Some pink aplitic sections B C 50-30/30
275.0							End of D.D.H. # 4/ Core recovery 100% Core boxes used 11.
NOT TO BE REMOVED FROM THE OFFICE OF THE RESIDENT GEOLOGIST, ONT. DEPT. OF MINES SAULT STE. MARIE, ONT.							

S-2-807



PLAN SHOWING
POSITION OF
DIAMOND DRILL HOLES Nos. 4 & 5.
on mining claims S. 67562 & 67561
VICTORIA--TOWNSHIP
SUDBURY MINING DIVISION

Scale:- 400 feet to an inch



NORTH

D.D.H. No. 3

LEGEND



QUARTZITES

DIAMOND DRILL HOLE SECTION
BLIND RIVER URANIUM MINES LTD.
VICTORIA TWP. SUDBURY M. D.,
PROVINCE OF ONTARIO
SHOWING D.D.H. NO. 3
SCALE 1 INCH = 40 FEET SEPTEMBER







NORTH

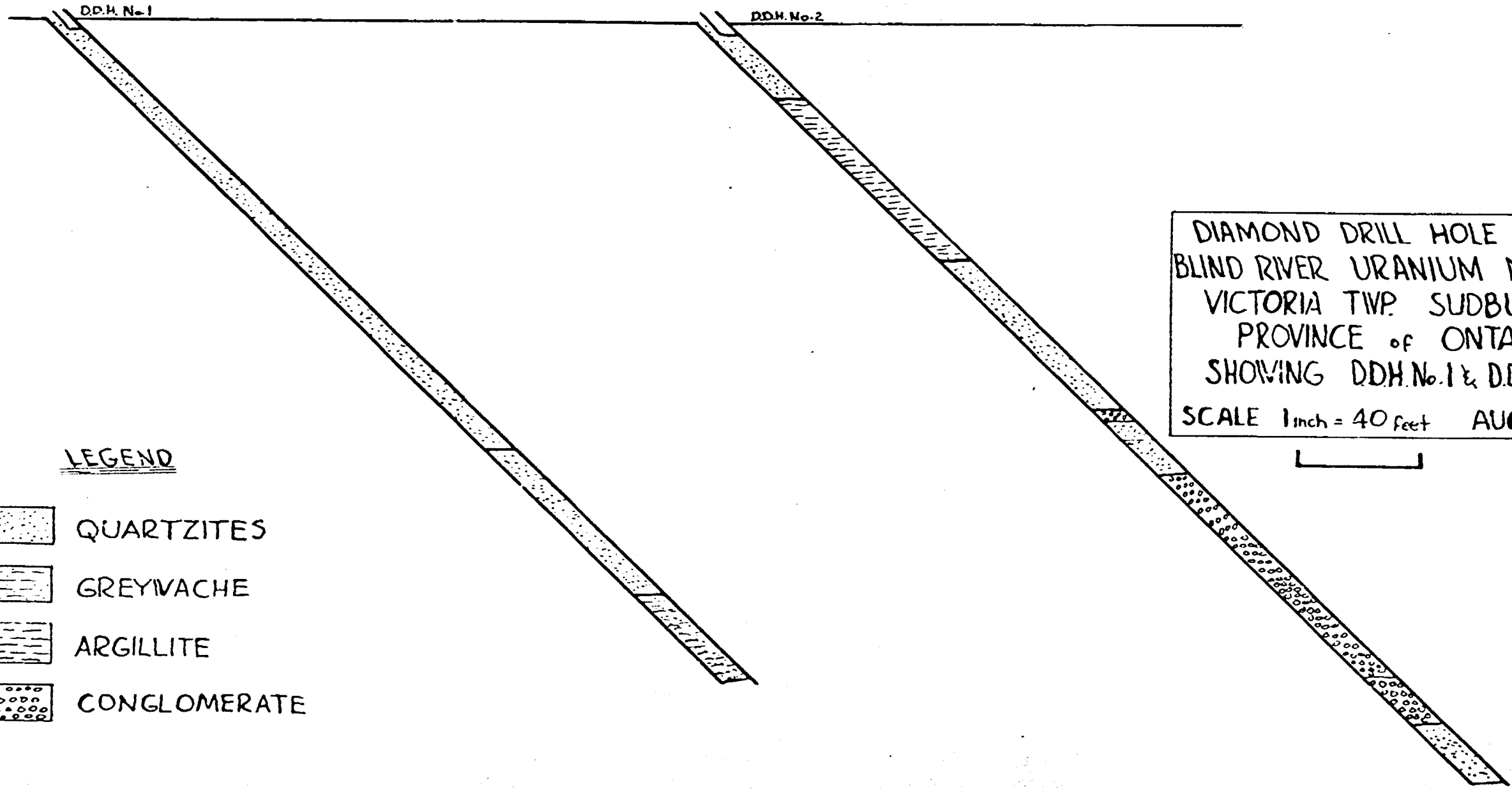
DDH. No. 1

DDH. No. 2

DIAMOND DRILL HOLE SECTION
BLIND RIVER URANIUM MINES LTD.
VICTORIA TWP. SUDBURY M.D.
PROVINCE of ONTARIO
SHOWING DDH. No. 1 & D.D.H. No. 2
SCALE 1 inch = 40 feet AUGUST, 1954

LEGEND

-  QUARTZITES
-  GREYWACHE
-  ARGILLITE
-  CONGLOMERATE






NORTH

DDH. No. 5

DIAMOND DRILL HOLE SECTION.
BLIND RIVER URANIUM MINES LTD.
VICTORIA TWP. SUDBURY M.D.
PROVINCE of ONTARIO
SHOWING DDH. No. 5.
SCALE 1 inch = 40 feet SEPTEMBER, 1954.

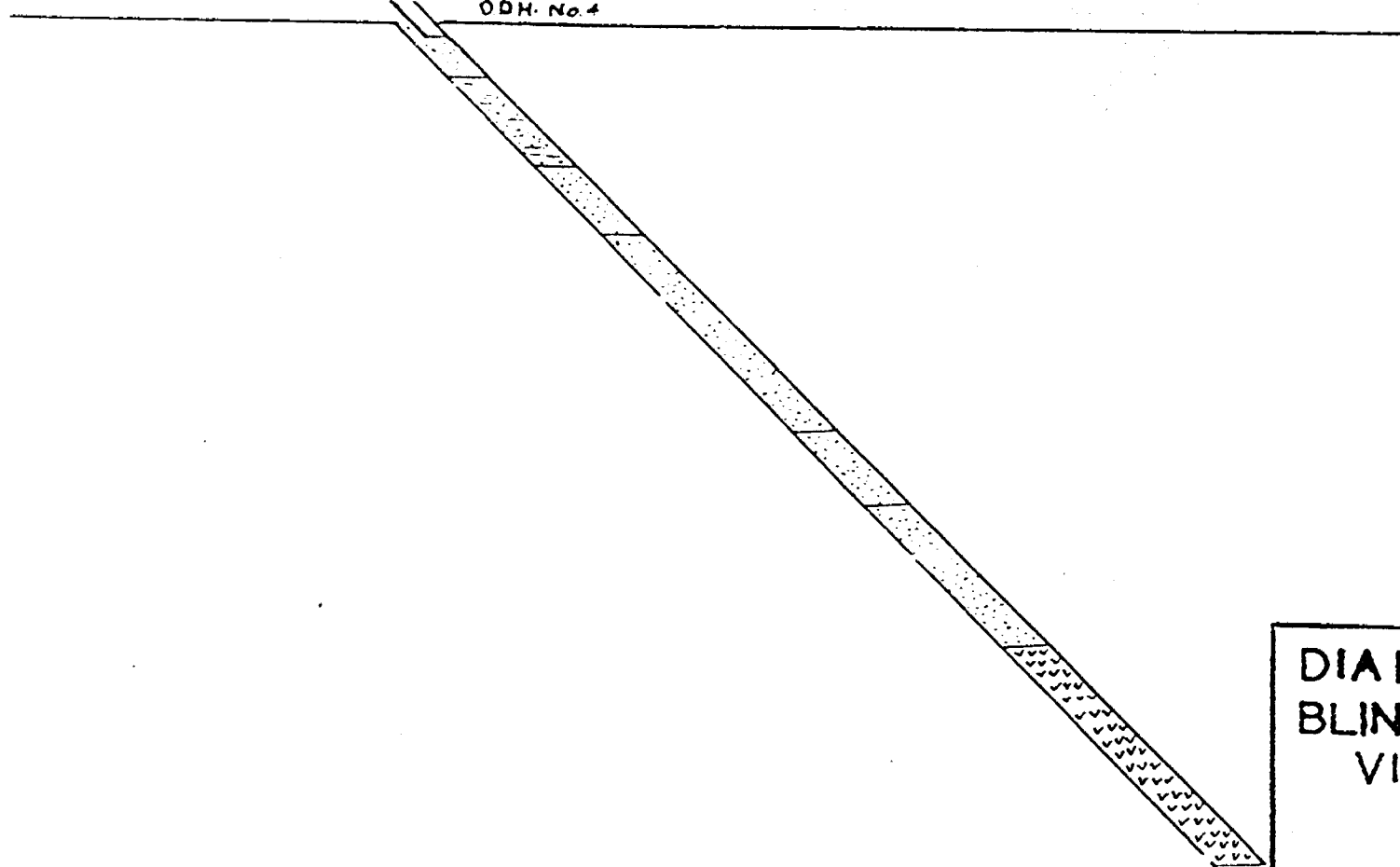
LEGEND

-  ARGILLITE
-  QUARTZITES
-  GREENSTONE




387 0'

NORTH

ODH. No. 4



LEGEND

-  QUARTZITES
-  GREYWACHE
-  GREENSTONE

DIAMOND DRILL HOLE SECTION
BLIND RIVER URANIUM MINES LTD.
VICTORIA TWP. SUDBURY M. D.
PROVINCE OF ONTARIO
SHOWING D.D.H. NO.4
SCALE 1 INCH = 40 FEET SEPTEMBER,
1954

