



41N13SW0002 63.4582 MICHIPICOTEN ISLAND

010

VLF & MAG SURVEY

---

NO REPORT

NEARCTIC RESC. LTD.

1987.



Nearctic

OM 84-7-C-17

Jun 24/87

THIS SUBMITTAL CONSISTED OF VARIOUS REPORTS, SOME OF WHICH HAVE BEEN CULLED FROM THIS FILE. THE CULLED MATERIAL HAD BEEN PREVIOUSLY SUBMITTED UNDER THE FOLLOWING RECORD SERIES.

(THE DOCUMENTS CAN BE VIEWED IN THESE SERIES) :

COMPARABLE MATERIAL

① D.D. Record : Hole 1-7, Michipicoten Is., F. Scott for Nearctic Resources, July 14-25/84.

SEE FICHE :

⇒ # 41N/12NW-0011

② Remainder of Report (except 2 maps, refer below), Michipicoten Project, F. Scott for Nearctic Resources July 1985.

SEE FILE :

⇒ # 2.8487




NEARCTIC RESOURCES INC.  
 MICHIGIOTEN COPPER PROJECT - THUNDER BAY, ONTARIO

SCHAFFER BAY GRID  
 V.L.F.-EM SURVEY

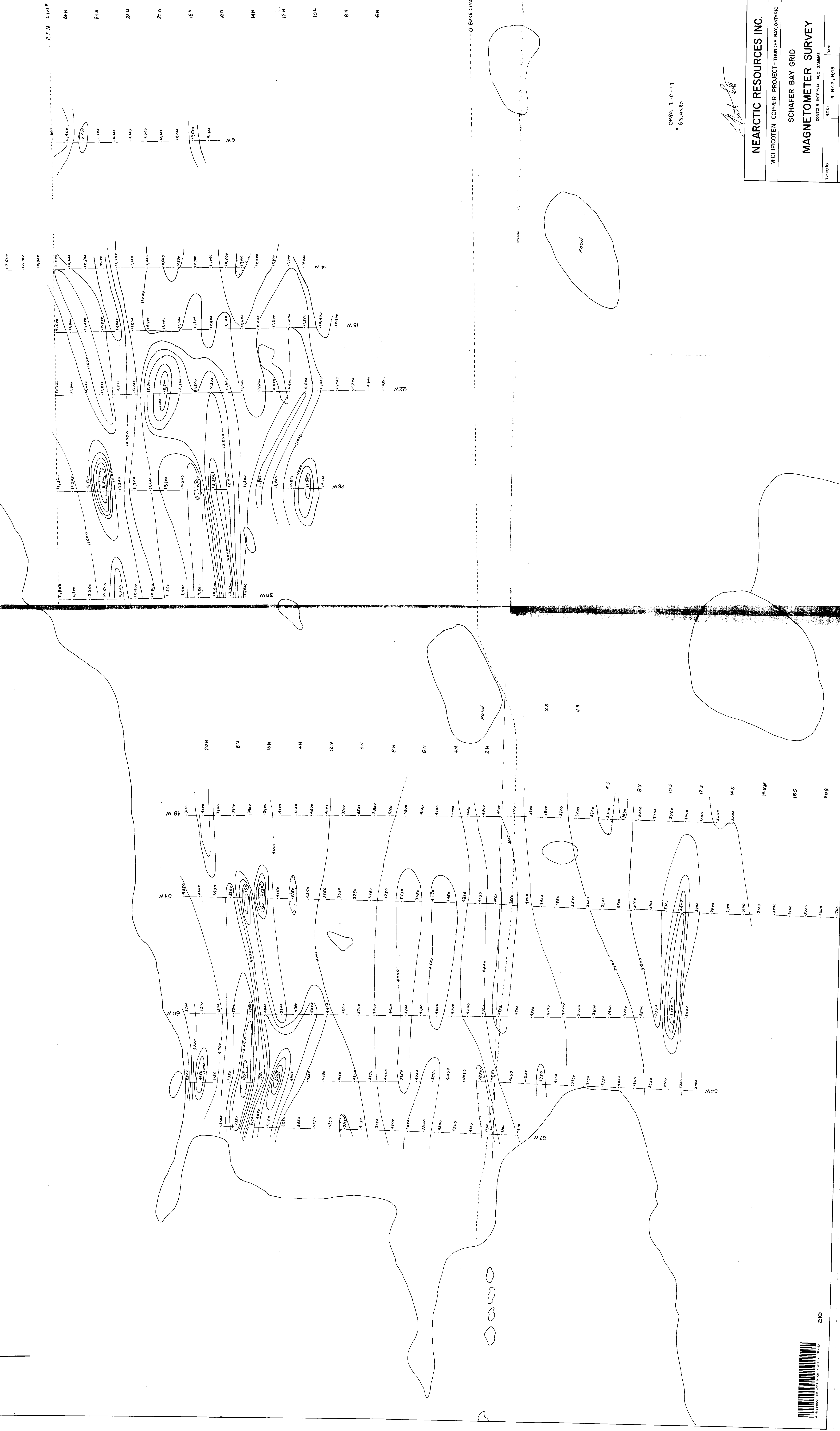
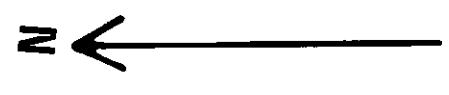
Scale: 1" = 200' 0" 200' 400' 800' FEET

DATE: 4th N/2, N/3

PLATE



2000



DMSL-1-C-17  
# 65-4552

*[Signature]*

**NEARCTIC RESOURCES INC.**  
MICHIPICOTEN COPPER PROJECT - THUNDER BAY, ONTARIO

**SCHAFFER BAY GRID**  
**MAGNETOMETER SURVEY**  
CONTOUR INTERVAL 400 GAMMAS

Scale: 1" = 200' 0 250 500 FEET PLATE

Date: 41 N/2, N/3

