

DIAMOND DRILLING



41009NE0002 23 HUFFMAN

010

TOWNSHIP: Huffman

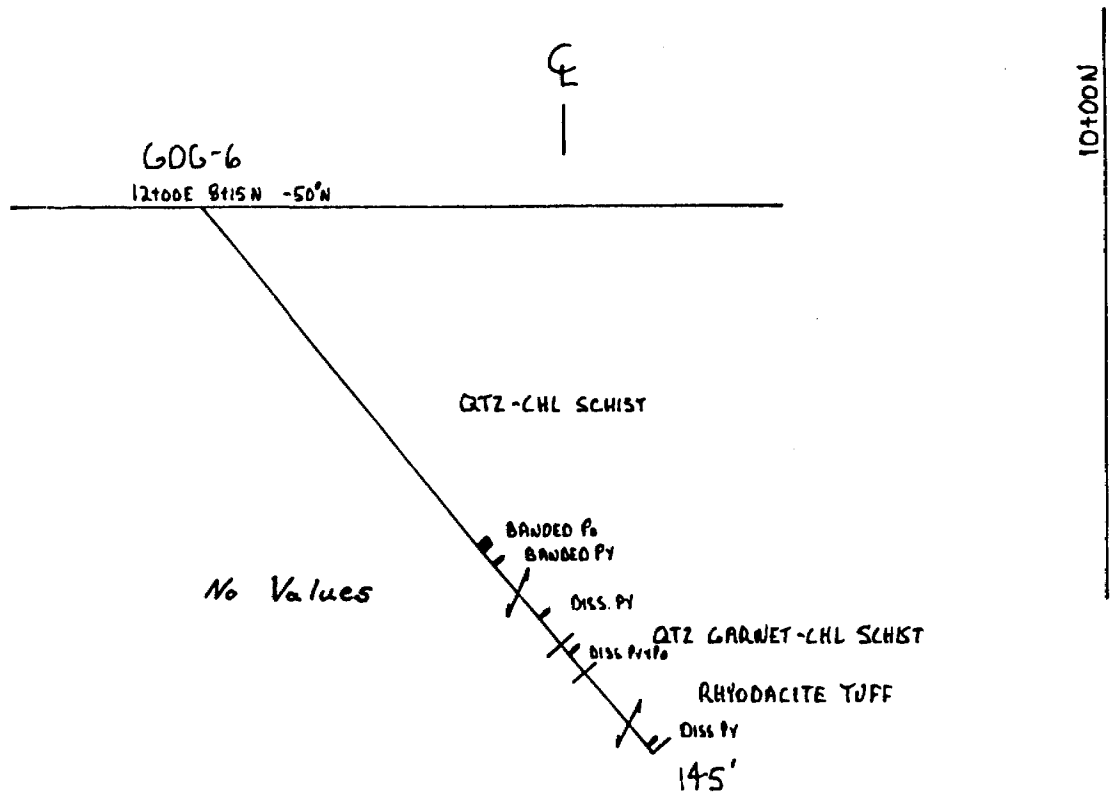
REPORT No.: 23

WORK PERFORMED BY: Canadian Gold Mines Ltd.

<u>CLAIM No.</u>	<u>HOLE No.</u>	<u>FOOTAGE</u>	<u>DATE</u>	<u>NOTE</u>
P 583727	GOG-6	145.0	Nov/82	(1) (2)

NOTES: (1) #24-83
(2) O.M.E.P. Submittal: #OM82-5-C-110

LOOKING GRID WEST

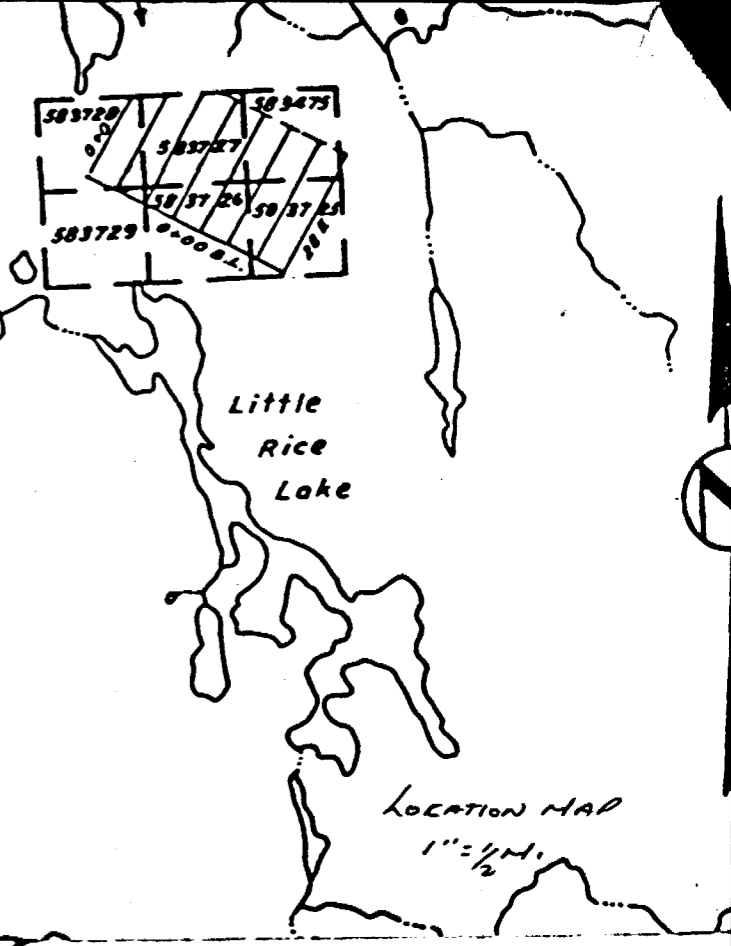
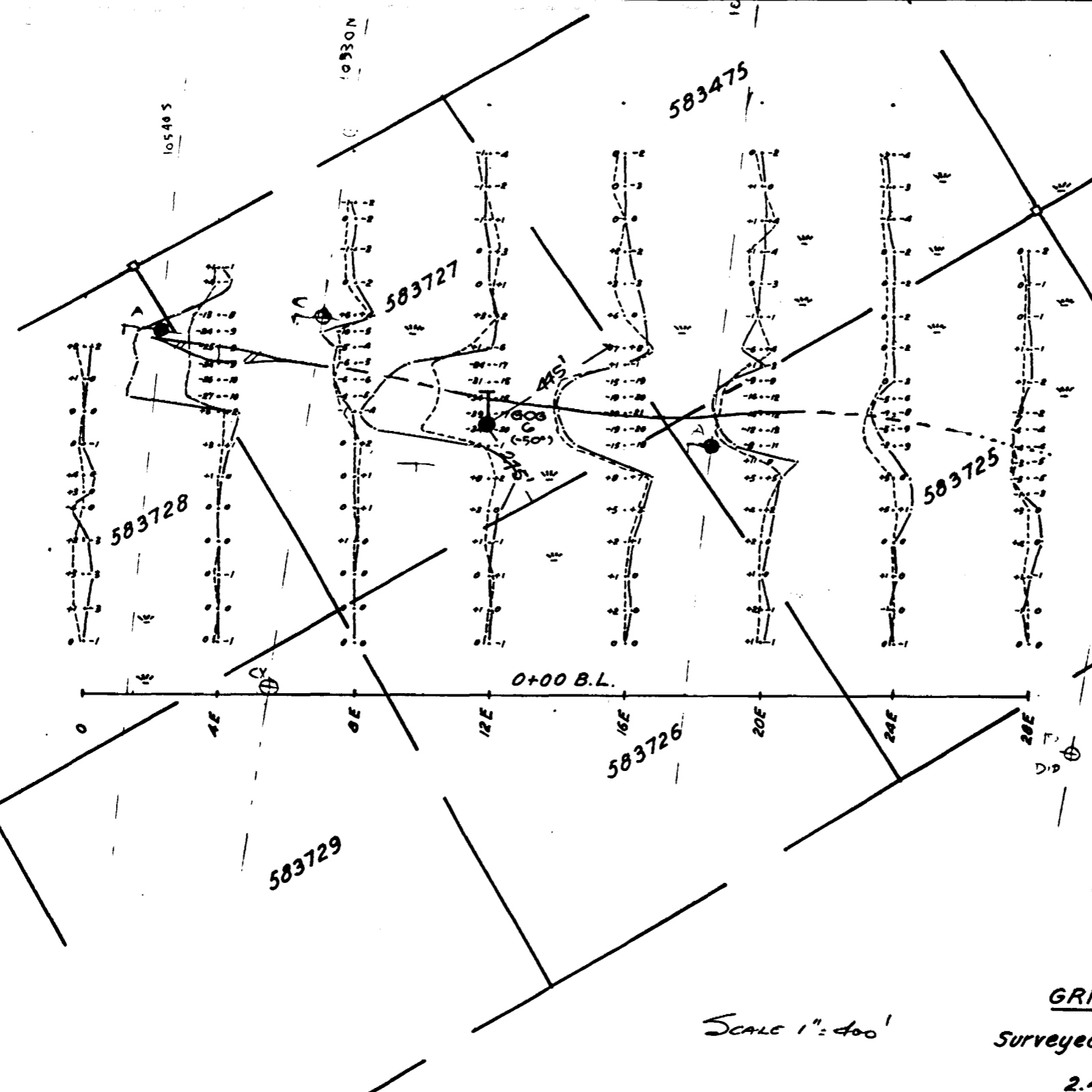


GOGAMA PROJECT

HOLE # GOG-6
12+00E 8+15N -50°N
GRID GOG-6 CLAIM #583727
SCALE 1"=40'
NOV 1982
ED FLUSKEY

Huffman Trwp.
#24-83

CDN. GOLD METALS INC.



SCALE 1" = 400'

GRID GOG-6
Surveyed June 24, 1982
2.46 miles E.M.



GRANGES EXPLORATION AB
CANADIAN DIVISION
DIAMOND DRILL RECORD

Property 606AMA PROJECT Project No. 70507 Depth 145 Date Began NOV 14-82
 Hole No. 606-6 Co ord. 12400E Horizontal Length 95' Date Completed NOV 16-82
 Sheet No. 1 8415N Direction NORTH Drilled By MANDERSTROM DRILLING
 Claim No. 583727 Elevation 6910.606-6 Angle -50° Logged By ED FLUSKEY

FOOTAGE	NUMBER	WIDTH	Au g/t	Ag g/t	Cu.	Zn.	WIDTH X ASSAY	AVERAGES					REMARKS		
								WIDTH	Au.	Ag.	Cu.	Zn.			
0-6.0'	CASING	6.0'													
6.0-88.0'	WASTE	82.0'													
88.0-89.9'	26408	1.9'	.05	.5	.01	.01									
88.9-92.0'	2641	2.1'	.15	.5	.01	.04									
92.0-94.0'	2642	2.0'	.55	.5	.02	.02									
94.0-95.5'	2643	1.5'	.05	.5	.01	.01									
95.5-96.0'	2644	0.5'	.05	.5	.01	.02									
96.0-97.0'	2645	1.0'	.15	.5	.01	.01									
97.0-108.0'	WASTE	11.0'													
108.0-109.5'	2646	1.5'	.05	.5	.01	.01									
109.5-110.0'	2647	0.5'	.05	.5	.04	.01									
110.0-111.0'	2648	1.0'	.05	.5	.01	.01									
111.0-118.0'	WASTE	6.0'													
117.0-118.0'	2649	1.0'	.05	.5	.01	.01									
118.0-118.8'	2650	0.8'	.05	.5	.01	.01									
118.8-120.0'	2651	1.2'	.05	.5	.01	.01									
120.0-142.0'	WASTE	22.0'													
142.0-143.0'	2652	1.0'	.05	.5	.01	.01									
143.0-143.5'	2653	0.5'	.05	.5	.01	.01									
143.5-145.0'	2654	1.5'	.05	.5	.01	.01									
145.0'	END OF HOLE														