

Personal information collected on this form is obtained under the authority of the Mining Act. This information will be used for correspondence. Questions about this collection should be directed to the Provincial Manager, Mining Lands, Ministry of Northern Development and Mines, Fourth Floor, 159 Cedar Street, Sudbury, Ontario, P3E 6A5, telephone (705) 670-7264.

- Instructions:
- Please type or print and submit in duplicate
  - Refer to the Recorder.
  - A separate
  - Technical re
  - A sketch, sh

ment work or consult the Mining



900 is form.

Recorded Holder(s) <i>J. Richard Morin</i>		Client No. <i>172554</i>
Address <i>133 Skallot cres. North Bay Ont.</i>		Telephone No. <i>705 476-2389</i>
Mining Division <i>Porcupine</i>	Township/Area <i>Mallard</i>	M or G Plan No. <i>G-1171</i>
Dates Work Performed From: <i>May 30<sup>th</sup>/95</i>	To: <i>June 2<sup>nd</sup>/95</i>	

Work Performed (Check One Work Group Only)		<div style="border: 1px solid black; padding: 5px; width: fit-content; margin: auto;"> RECEIVED JUL 0 8 1995 LANDS B </div>
Work Group	Type	
<input type="checkbox"/> Geotechnical Survey		
<input type="checkbox"/> Physical Work, Including Drilling		
<input type="checkbox"/> Rehabilitation		
<input checked="" type="checkbox"/> Other Authorized Work	<i>Blaze and Flag boundary of Claims</i>	
<input checked="" type="checkbox"/> Assays	<i>1084655-56-57. 1177541-42-43-45-46. &amp; 1154723</i>	
<input checked="" type="checkbox"/> Assignment from Reserve		

Total Assessment Work Claimed on the Attached Statement of Costs \$ *720.<sup>00</sup>*

Note: The Minister may reject for assessment work credit all or part of the assessment work submitted if the recorded holder cannot verify expenditures claimed in the statement of costs within 30 days of a request for verification.

Persons and Survey Company Who Performed the Work (Give Name and Address of Author of Report)

Name	Address
<i>Richard Morin</i>	<i>North Bay Ont.</i>
<i>Dennis Morin</i>	<i>North Bay Ont.</i>

2.17446

(attach a schedule if necessary)

Certification of Beneficial Interest \* See Note No. 1 on reverse side

I certify that at the time the work was performed, the claims covered in this work report were recorded in the current holder's name or held under a beneficial interest by the current recorded holder.	Date <i>May 16/97</i>	Recorded Holder or Agent (Signature) <i>J.R. Morin</i>
--	--------------------------	---

Certification of Work Report

I certify that I have a personal knowledge of the facts set forth in this Work report, having performed the work or witnessed same during and/or after its completion and annexed report is true.		
Name and Address of Person Certifying <i>J. Richard Morin 133 Skallot cres. North Bay Ont. P1A 3N7</i>		
Telephone No. <i>705) 476-2389</i>	Date <i>May 16/97</i>	Certified By (Signature) <i>J.R. Morin</i>

For Office Use Only

Total Value Cr. Recorded	Date Recorded	Mining Recorder	<div style="border: 1px solid black; padding: 5px; width: fit-content; margin: auto;"> RECEIVED (c) MAY 20 1997 TR 2:00 PORCUPINE MINING DIVISION </div>
	Deemed Approval Date	Date Approved	
	Date Notice for Amendments Sent		



État des coûts aux fins du crédit d'évaluation

Mining Act/Loi sur les mines

Personal information collected on this form is obtained under the authority of the Mining Act. This information will be used to maintain a record and ongoing status of the mining claim(s). Questions about this collection should be directed to the Provincial Manager, Minings Lands, Ministry of Northern Development and Mines, 4th Floor, 159 Cedar Street, Sudbury, Ontario P3E 6A5, telephone (705) 670-7264.

Les renseignements personnels contenus dans la présente formule sont recueillis en vertu de la Loi sur les mines et serviront à tenir à jour un registre des concessions minières. Adresser toute question sur la collecte de ces renseignements au chef provincial des terrains miniers, ministère du Développement du Nord et des Mines, 159, rue Cedar, 4<sup>e</sup> étage, Sudbury (Ontario) P3E 6A5, téléphone (705) 670-7264.

1. Direct Costs/Coûts directs

Type	Description	Amount Montant	Totals Total global
Wages Salaires	Labour 2 men x 1/2 x 150 Main-d'œuvre 2 dys 600	600	
	Field Supervision Supervision sur le terrain		600
Contractor's and Consultant's Fees Droits de l'entrepreneur et de l'expert-conseil	Type		
Supplies Used Fournitures utilisées	Type		
Equipment Rental Location de matériel	Type		
Total Direct Costs Total des coûts directs			600

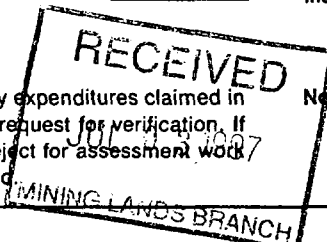
2. Indirect Costs/Coûts indirects

\*\* Note: When claiming Rehabilitation work Indirect costs are not allowable as assessment work.  
 Pour le remboursement des travaux de réhabilitation, les coûts indirects ne sont pas admissibles en tant que travaux d'évaluation.

Type	Description	Amount Montant	Totals Total global
Transportation Transport	Type 1 4x4 600 km x 0.30	180	
			180
Food and Lodging Nourriture et hébergement	2 men x 2 dys x 50 4x50 200	200	200
Mobilization and Demobilization Mobilisation et démobilisation			
Sub Total of Indirect Costs Total partiel des coûts indirects			380
Amount Allowable (not greater than 20% of Direct Costs) Montant admissible (n'excédant pas 20 % des coûts directs)			120
Total Value of Assessment Credit (Total of Direct and Allowable indirect costs) Valeur totale du crédit d'évaluation (Total des coûts directs et indirects admissibles)			720

Note: The recorded holder will be required to verify expenditures claimed in this statement of costs within 30 days of a request for verification. If verification is not made, the Minister may reject for assessment work all or part of the assessment work submitted.

Note : Le titulaire enregistré sera tenu de vérifier les dépenses demandées dans le présent état des coûts dans les 30 jours suivant une demande à cet effet. Si la vérification n'est pas effectuée, le ministre peut rejeter tout ou une partie des travaux d'évaluation présentés.



Filing Discounts

1. Work filed within two years of completion is claimed at 100% of the above Total Value of Assessment Credit.
2. Work filed three, four or five years after completion is claimed at 50% of the above Total Value of Assessment Credit. See calculations below:

Total Value of Assessment Credit	Total Assessment Claimed
	x 0.50 =

Remises pour dépôt

1. Les travaux déposés dans les deux ans suivant leur achèvement sont remboursés à 100 % de la valeur totale susmentionnée du crédit d'évaluation.
2. Les travaux déposés trois, quatre ou cinq ans après leur achèvement sont remboursés à 50 % de la valeur totale du crédit d'évaluation susmentionné. Voir les calculs ci-dessous.

Valeur totale du crédit d'évaluation	Evaluation totale demandée
--------------------------------------	----------------------------

Certification Verifying Statement of Costs

I hereby certify: that the amounts shown are as accurate as possible and these costs were incurred while conducting assessment work on the lands shown on the accompanying Report of Work form.

that as Recorded Holder I am authorized (Recorded Holder, Agent, Position in Company)

to make this certification

Attestation de l'état des coûts MAY 20 1997  
 J'atteste par la présente : que les montants indiqués sont le plus exact possible et que ces dépenses ont été engagées pour effectuer les travaux d'évaluation sur les terrains indiqués dans la formule de rapport de travail ci-joint.

Et qu'à titre de \_\_\_\_\_ je suis autorisé (titulaire enregistré, représentant, poste occupé dans la compagnie)

à faire cette attestation.

Signature: J.P. Moore Date: May 16/97

Ministry of  
Northern Development  
and Mines

Ministère du  
Développement du Nord  
et des Mines



Geoscience Assessment Office  
933 Ramsey Lake Road  
6th Floor  
Sudbury, Ontario  
P3E 6B5

August 15, 1997

RICHARD JOSEPH MORIN  
133 SHALLOT CRESCENT  
NORTH BAY, Ontario  
P1A-3V7

Telephone: (888) 415-9846  
Fax: (705) 670-5863

Dear Sir or Madam:

**Submission Number: 2.17446**

**Status**

**Subject: Transaction Number(s):** W9760.00154 Approval

---

We have reviewed your Assessment Work submission with the above noted Transaction Number(s). The attached summary page(s) indicate the results of the review. **WE RECOMMEND YOU READ THIS SUMMARY FOR THE DETAILS PERTAINING TO YOUR ASSESSMENT WORK.**

If the status for a transaction is a 45 Day Notice, the summary will outline the reasons for the notice, and any steps you can take to remedy deficiencies. The 90-day deemed approval provision, subsection 6(7) of the Assessment Work Regulation, will no longer be in effect for assessment work which has received a 45 Day Notice.

Please note any revisions must be submitted in **DUPLICATE** to the Geoscience Assessment Office, by the response date on the summary.

If you have any questions regarding this correspondence, please contact Lucille Jerome by e-mail at [jerome\\_l@torv05.ndm.gov.on.ca](mailto:jerome_l@torv05.ndm.gov.on.ca) or by telephone at (705) 670-5858.

Yours sincerely,

A handwritten signature in black ink, appearing to read "Blair Kite".

ORIGINAL SIGNED BY  
Blair Kite  
Supervisor, Geoscience Assessment Office  
Mining Lands Section

# Work Report Assessment Results

---

**Submission Number:** 2.17446

**Date Correspondence Sent:** August 15, 1997

**Assessor:** Lucille Jerome

---

<b>Transaction Number</b>	<b>First Claim Number</b>	<b>Township(s) / Area(s)</b>	<b>Status</b>	<b>Approval Date</b>
W9760.00154	1084655	MALLARD	Approval	August 15, 1997

**Section:**

10 Physical PRECUT

**Correspondence to:**

Resident Geologist  
South Porcupine, ON

**Recorded Holder(s) and/or Agent(s):**

RICHARD JOSEPH MORIN  
NORTH BAY, Ontario


Assessment Files Library  
Sudbury, ON

---

May 20/97

To whom it may concern:

During 1995 a grid was established  
on claims 1084633-56-57



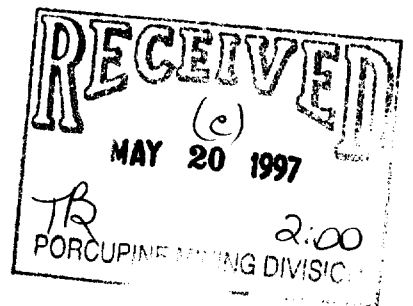
1177541-42-43-45-46 and  
1154723; To carry out  
geophysics.

Boundary of these claims were  
Blazed and Flagged. I failed to  
report this work when work was  
Filed for grid & geophysics.  
Hence attached Form for credit  
of this work.

J.P. Moir

Licence C36269  
client 172554

17446



C-1151  
PWT  
DALLAM  
15

**DISPOSITION OF CROWN LANDS**

TYPE OF DOCUMENT	SYMBOL
PATENT, SURFACE & MINING RIGHTS	●
" SURFACE RIGHTS ONLY	○
" MINING RIGHTS ONLY	○
LEASE, SURFACE & MINING RIGHTS	■
" SURFACE RIGHTS ONLY	■
" MINING RIGHTS ONLY	■
LICENCE OF OCCUPATION	○
ORDER-IN-COUNCIL	○
RESERVATION	○
CANCELLED	○
SAND & GRAVEL	○

NOTE: MINING RIGHTS IN PARCELS PATENTED PRIOR TO MAY 6, 1913, VESTED IN ORIGINAL PATENTEE BY THE PUBLIC LANDS ACT, R.S.O. 1970, CHAP. 380, SEC. 63, SUBSEC. 1.

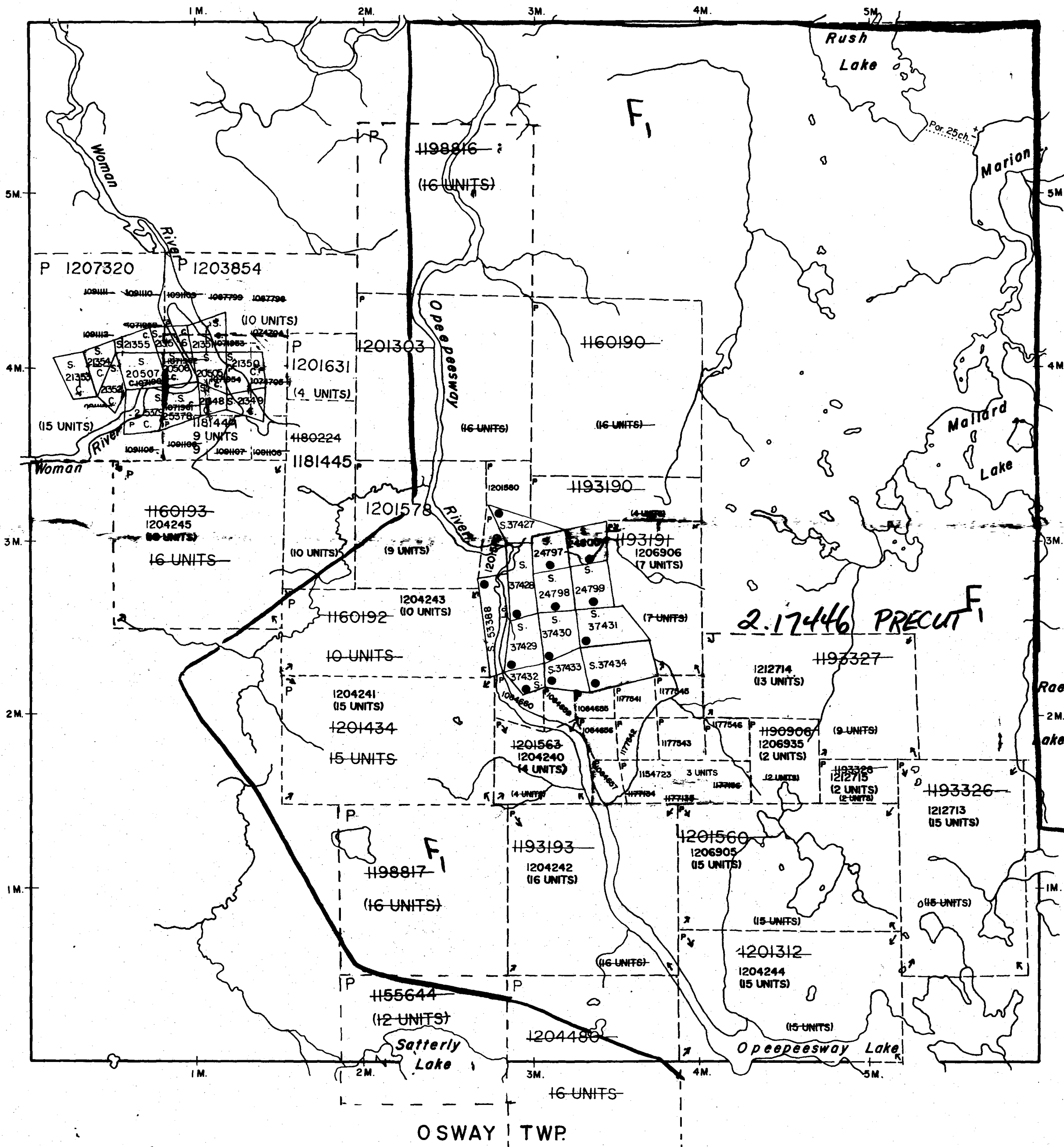
**AREAS WITHDRAWN FROM DISPOSITION**

- M.R.O. - MINING RIGHTS ONLY
- S.R.O. - SURFACE RIGHTS ONLY
- M.+S. - MINING AND SURFACE RIGHTS

Description	Order No.	Date	Disposition	File

F<sub>1</sub> - SUBJECT TO FORESTRY ACTIVITY IN 1994/95, 1995/96

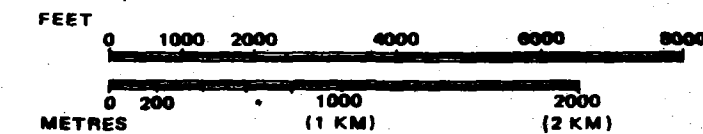
**MARION TWP.**



**LEGEND**

- HIGHWAY AND ROUTE No.
- OTHER ROADS
- TRAILS
- SURVEYED LINES:
  - TOWNSHIPS, BASE LINES, ETC.
  - LOTS, MINING CLAIMS, PARCELS, ETC.
- UNSURVEYED LINES:
  - LOT LINES
  - PARCEL BOUNDARY
  - MINING CLAIMS ETC.
- RAILWAY AND RIGHT OF WAY
- UTILITY LINES
- NON-PERENNIAL STREAM
- FLOODING OR FLOODING RIGHTS
- SUBDIVISION OR COMPOSITE PLAN
- RESERVATIONS
- ORIGINAL SHORELINE
- MARSH OR MUSKEG
- MINES
- TRAVERSE MONUMENT

SCALE: 1 INCH = 40 CHAINS



ACRES	HECTARES
40	16

**TOWNSHIP OF MALLARD**

**DISTRICT OF SUDBURY**

**MINING DIVISION PORCUPINE**

RECEIVED  
JUL 03 1997  
MINING LANDS BRANCH

Ministry of Natural Resources and Mines  
Ontario

Date: JULY 1986  
Plan No.: G-1171  
National Topographic Series  
ACTIVATED 94-MAR-01 86

**OSWAY TWP.**

ERIC TWP.

BENTON TWP.