



41009NW0129 10 ESTHER

010

**Diamond Drilling**

**Township** ESTHER

**Report No.** 10


**Work performed by:** Martin L. Burton

Claim No	Hole No	Footage	Date	Note
P 473385 134625	1 - 79	123.0	May/79	(1)

**Notes:** (1) # 107-79

ESTHER TWP. #127-79


MARTIN L. BURTON



BURTON  
PROPERTY

31117

(P)




Location of Drill Hole 1-79

Clear P 473385

5

Swamp



P. 473385

DND Hda 1-79

Erden Tump

2



Drilling Company: *Diamond Drilling*

Date Hole Started: *May 22/79* Date Completed: *May 30/79*

Collar Elevation: *1231* Bearing of hole from true North: *N 23° E* Total Footage: *123'* Dip of Hole at Collar: *-35°*

Exploration Co. Owner or Optionee: *MARTIN L. BURSTEIN* Date Logged: *July 23/79* Logged by: *M. BURSTEIN* Date Submitted: *July 23/79* Submitted by (Signature): *[Signature]*

Map Reference No.: *M-793* Claim No.: *R-473385*

Location (Twp., Lot, Con. or Lat. and Long.): *E 25 Sec Twp*

Property Name: *BURSTEIN*

Footage From	To	Rock Type	Description Colour, grain size, texture, minerals, alteration, etc.	Dip of Hole at Collar	Location of hole in relation to a fixed point on the claim.	Core Specimen Footage †	Your Sample No.	Sample Footage		Sample Length	Assays †
								From	To		
0'	4'	<i>Coarse</i>									
4'	25'	<i>Diaste</i>	<i>Diaste, greenish column, fine amorph. structure.</i>		<i>Refer to Assessment map</i>						
25'	70'	<i>Diaste</i>	<i>Diaste, greenish column, light green in colour.</i>								
70'	100'	<i>Diaste</i>	<i>Diaste, greenish column, minor spots of pyrite mineralization.</i>								
100'	123'	<i>Diaste</i>	<i>Diaste, fine greenish green line of silica</i>								

Form LA-056 (11/74) \* For features such as foliation, bedding, schistosity, measured from the long axis of the core. † Additional credit available. See Assessment Work Regulations.