

DATE: OCT 14/97
TO: MNDM - MINING Recorder / CHAIRS ASSESSOR
FROM: J. Brady 1227 Holland Rd. Sudbury, Ont. P3A 3R1
RE: Attached work report. HUFFMAN Twp.

- As shown on the attached location & detail maps
Regional geological MAP 2271 Chapleau-Foleyat indicates that
the volcanic-metasedimentary contact strikes WNW through
the property near the center of Huffman Lake. Our
program confirmed this approximate contact. Work performed
near the south shore of Huffman Lake (stripping/tranching) outlined
a highly altered zone of carbonated and brecciated quartzites
over a length of 230 metres and up to 60 metres wide.
Minor pyrite (< 1%) is disseminated through this zone.
Rock tranching was performed in selected areas with increased
pyrite mineralization, fracturing or intense brecciation.
Inclusions of galena, specular hematite and MoS were located
mainly in the eastern Trench Area (8). Adjacent to the
carbonated, brecciated zone on the north side, hematite (red)
stained quartzite is evident but thicker overburden prevented
further examination. A conglomeratic unit, in which the
pebbles appear stretched or elongated marks the south
boundary of the carbonated breccia zone.



41009SE2001 2.17729 HUFFMAN

010

RECEIVED
MIND
MINE
INDUSTRY

Thank You.
John Brady

✓
Enclosures: INDEX MAP
LOCATION MAP
DETAIL MAP
BREAKDOWN OF COSTS & WORK PERFORMED
STATEMENT OF COSTS
WORK REPORT FORM

2001
2.17729

NORTH AS

DETAIL MAP OF STRIPPING, TRENCHING, SAMPLING

LEGEND:

X #123456 - SAMPLE LOCATION AND NO.

----- STRIPPING - AVERAGE DEPTH 1.7M

▭ TRENCHING - AVERAGE DEPTH 1.5M

① - WORK AREA

DETAIL MAP NO. _____

REFER TO LOCATION MAP NO. _____

SCALE: 1:1500 1CM = 15M

0 15M 30M 45M



Ministry of Natural Resources

MAP 22-6

Districts of

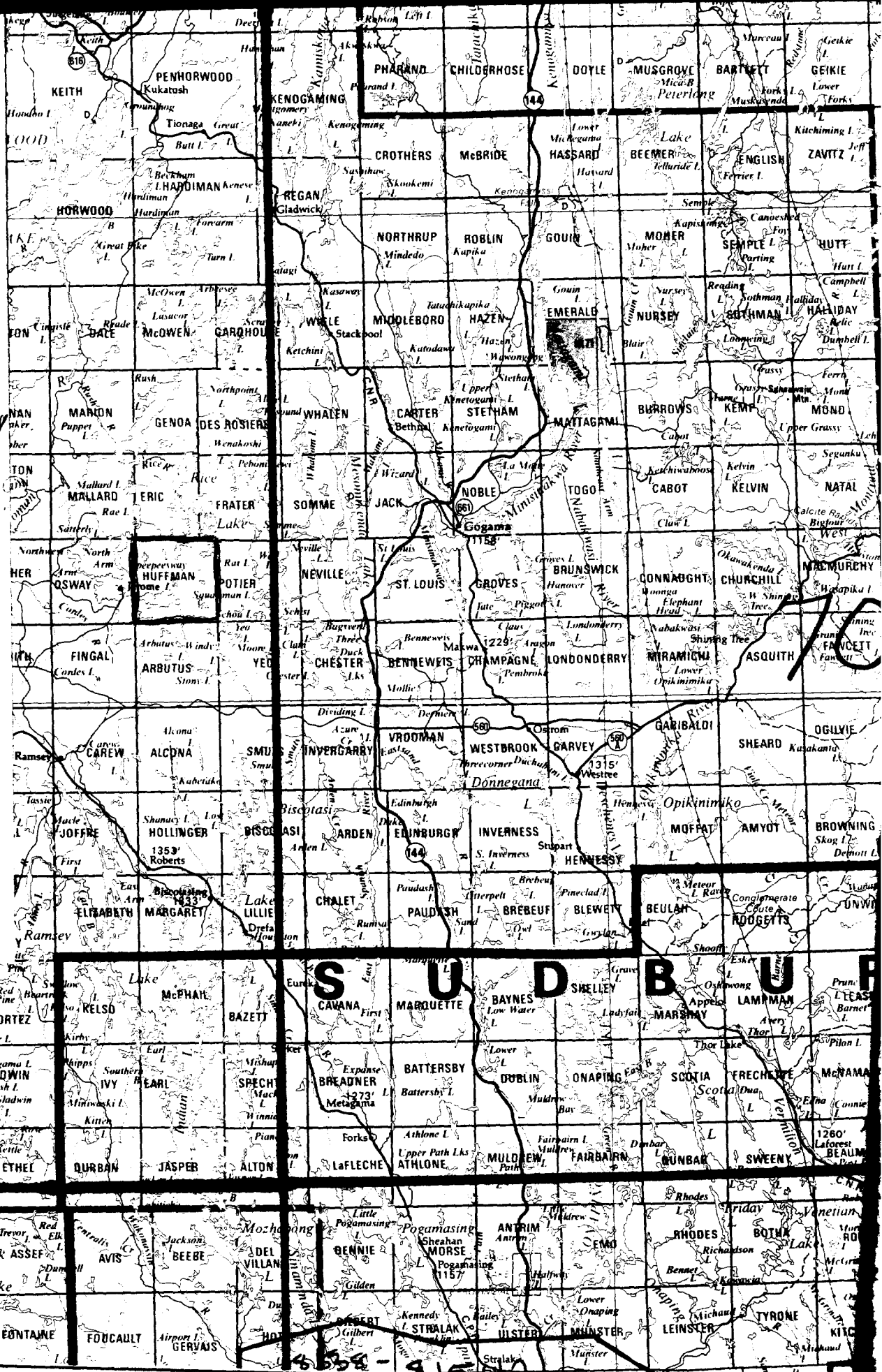
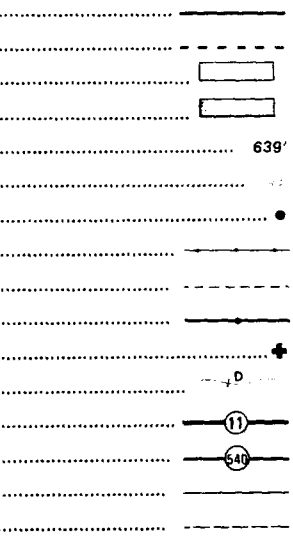
*Index Map
Huffman Twp
Project
Charlton/Brady*

40 Miles

64 Kilometres

2.177

Municipal Boundary...



46558-9158

BREAKDOWN OF COSTS & WORK PERFORMED.

DATES WORKED	LOCATION - MAP REFERENCE	TYPE OF WORK PERFORMED	TYPE OF EQUIPMENT	CONTRACTOR / OPERATOR / WORKER	HOURS/DAYS WORKED	RATE/COST	
Sept 26, 27, 28	Huffman Twp	Power Stripping + EXCAVATOR ACCESS	JOHN DEERE 790 EXCAVATOR	ERANA HINES Ltd. Kivily, ONT. MR. Peter Howser	28.5 hours @ 75.00 + 790 GST	2287.13	
July 18, 19, 20, 21, 26, 27, 29, 30 (8) August 1, 2, 3, 8, 9, 10, 13, 14, 15, 16, 17, 18, 19, 24, 25, 26, 27, 28, 30, 31 (23) Sept. 1, 2, 3, 4, 6, 7, 8, 9, 10, 11, 12, 13, 14, 17, 18, 19, 20, 21, 22, 23, 24, 25, 26, 27, 28, 29, 30 (27) OCT 2, 3, 4 (3)	"	- LOCATION MAP 1 + DETAIL MAP 2 PROSPECTING TRAVERSES, LOCATING + MAPPING OUTCROP. LOCATE + FLAG AREAS OF ALTERATION & MINERALIZATION FOR WORK - Flagged + cut trail for ATU & Eqpt. access - hand stripping - Rock drilling, blasting, MUCKING, cleaning - directed excavator + manual cleaning, sampling	AXES, CHAINSAW, SHOVELS, PICKS, FLAGGING, TAPE	R. CHARON Suez DR. HANMER, ONT.	61 days @ 150.00/day	9150.00	
Aug 1, 2, 3, 8, 9, 10 Sept 25, 26, 27, 28	"			J. BRADY 1227 Holland Rd. Sudbury, ONT.	10 days @ 150.00/day	1500.00	
July 27 to Sept 8 INCL	"	ROCK DRILLING, BLASTING	PIONAR GAS DRILL	" " "	5 weeks @ 500.00/week with STEEL & BITS	2500.00	Ⓢ
July 27 to Sept 8	"	Eqpt TRANSPORT + ACCESS	Honda ATU	T. MIRON 75 Albany St. Sudbury	5 weeks @ 500/week clw. trailer	2500.00	
JULY 18 to OCT 3	"	TRANSPORTATION	1997 Dodge HX4	R. CHARON Suez DR. HANMER, ONT.	60 trips Sudbury to Huffman Twp. & RETURN 165 K.M Round TRIP. 165 X 60 = 2790 KM @ .40	1116.00	Ⓢ
July 18 to OCT 3	"	Food		" "	71 MAN DAYS @ 25.00 / DAY	1765.00	
						20,818.00	TOTAL

2.17720

DETAIL MAP OF STRIPPING, TRENCHING, SAMPLING

AREA OF QUARTZ STOCKWORK
IN CARBONATED, BRECCIATED QUARTZITE

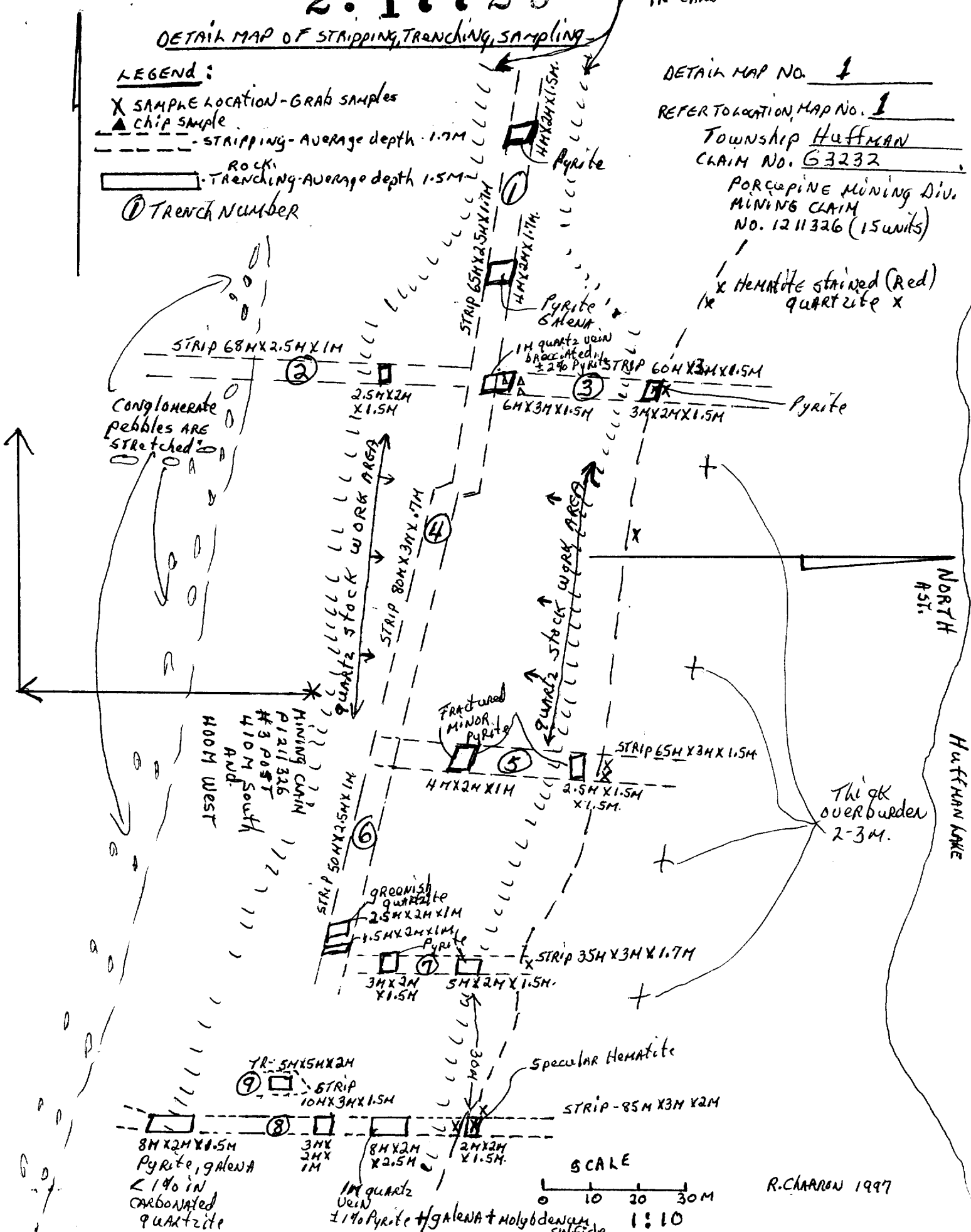
LEGEND:

- X SAMPLE LOCATION - GRAB SAMPLES
- ▲ CHIP SAMPLE
- - - STRIPPING - AVERAGE DEPTH 1.7M
- ROCK
- ▭ TRENCHING - AVERAGE DEPTH 1.5M
- ① TRENCH NUMBER

DETAIL MAP NO. 1
 REFER TO LOCATION MAP NO. 1

TOWNSHIP HUFFMAN
 CLAIM NO. G3232
 PORCUPINE MINING DIV.
 MINING CLAIM
 NO. 1211326 (15 UNITS)

x Hematite stained (Red)
 QUARTZITE x



SCALE
 0 10 20 30M
 1:10

R. CHARON 1997

2.17.29

WINE POST

WINE POST

LAKE

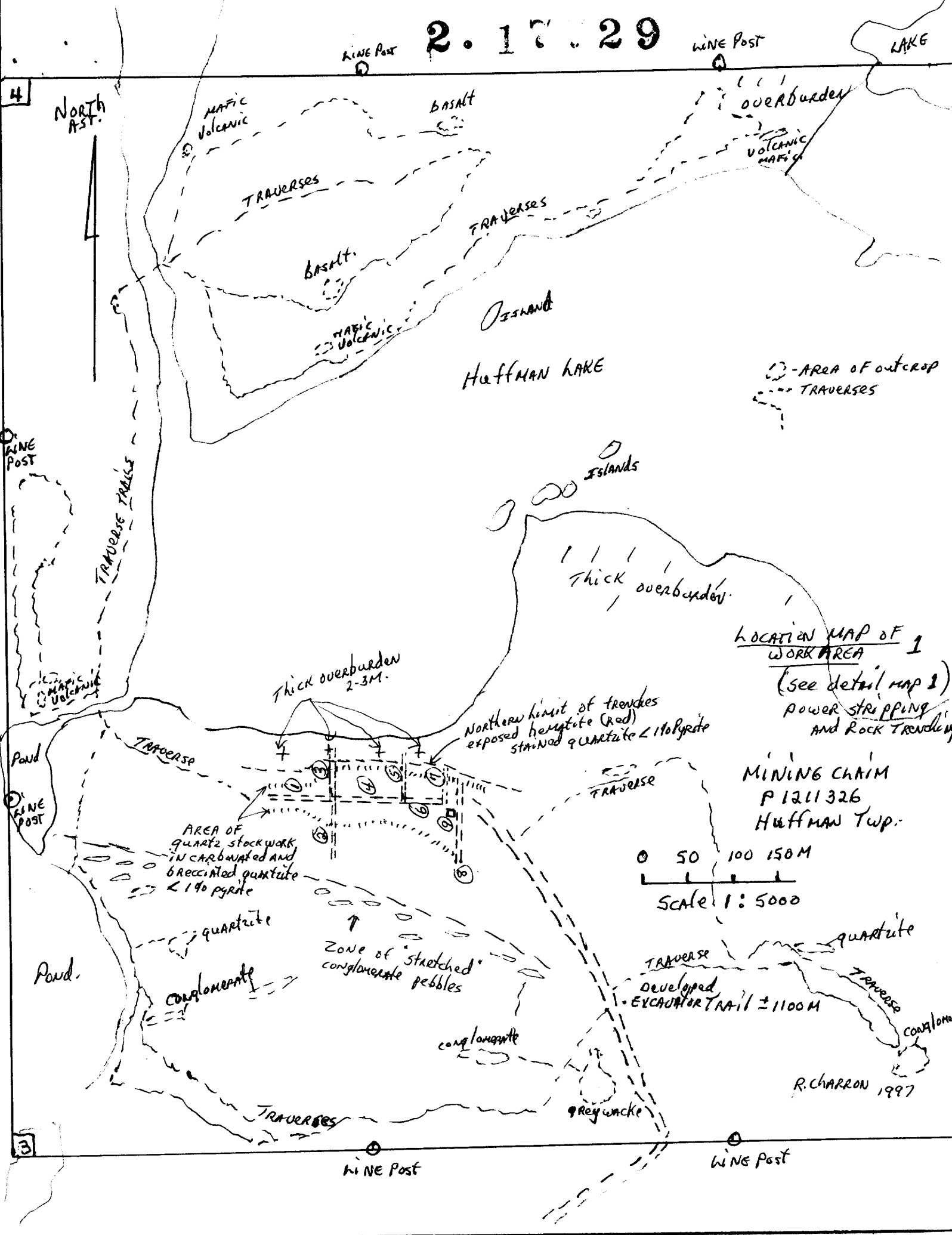
4

NORTH
AST.

WINE POST

WINE POST

3





W 9760.00447

Instructions: - For
- Plea

form 0240.

900

1. Recorded holder(s) (Attach a list if necessary)

Name JOHN BRADY	Client Number 111562
Address 1227 Holland Rd. Sudbury, Ont. P3A3R1	Telephone Number 705-5254129
	Fax Number
Name Rej Charron P.O. Box 235	Client Number 117274
Address 950 Suez Dr. NANUMBA, Ont. P3P1T1	Telephone Number (705) 969 2445
	Fax Number

2. Type of work performed: Check (✓) and report on only ONE of the following groups for this declaration.

- Geotechnical: prospecting, surveys, assays and work under section 18 (regs) Physical: drilling, stripping, trenching and associated assays Rehabilitation


Work Type Prospecting, manual stripping, drilling, blasting, mucking, cleaning	Office Use
	Commodity
	Total \$ Value of Work Claimed \$20,668
Dates Work Performed From 18 07 97 To 04 10 97	NTS Reference
Global Positioning System Data (if available)	Mining Division Pimmins
Township/Area Huffman Twp	Resident Geologist District
M or G-Plan Number 63232	

- Please remember to: - obtain a work permit from the Ministry of Natural Resources as required;
- provide proper notice to surface rights holders before starting work;
- complete and attach a Statement of Costs, form 0212;
- provide a map showing contiguous mining lands that are linked for assigning work;
- include two copies of your technical report.

2.17729

3. Person or companies who prepared the technical report (Attach a list if necessary)

Name	Telephone Number
Address	Fax Number
Name	Telephone Number
Address	Fax Number
Name	Telephone Number
Address	Fax Number



4. Certification by Recorded Holder or Agent

I, John Brady (Print Name), do hereby certify that I have personal knowledge of the facts set forth in this Declaration of Assessment Work having caused the work to be performed or witnessed the same during or after its completion and, to the best of my knowledge, the annexed report is true.

Signature of Recorded Holder or Agent <i>John Brady</i>	Date OCT 14/97
Agent's Address 1227 Holland Rd. Sudbury, Ont. P3A3R1	Telephone Number 705-5254129
	Fax Number

Deemed Jan 12/98

5. Work to be recorded and distributed. Work can only be assigned to claims on the mining land where work was performed, at the time work was performed. A map showing the contiguous link must accompany this form.

Mining Claim Number. Or if work was done on other eligible mining land, show in this column the location number indicated on the claim map.	Number of Claim Units. For other mining land, list hectares.	Value of work performed on this claim or other mining land.	Value of work applied to this claim.	Value of work assigned to other mining claims.	Bank Value of work to be distributed at a future date.
eg TB 7827	16 ha	\$26,825	N/A	\$24,000	\$2,825
eg 1234567	12	0	\$24,000	0	0
eg 1234568	2	\$ 8,892	\$ 4,000	0	\$4,892
1 P1211326	15	20,818.	20,818	0	0
2					
3					
4					
5					
6					
7					
8					
9					
10	72				
11 2					
12					
13					
14					
15					
Column Totals		20,818.	20,818.		

I, John Brady (Print Full Name), do hereby certify that the above work credits are eligible under subsection 7 (1) of the Assessment Work Regulation 6/96 for assignment to contiguous claims or for application to the claim where the work was done.

Signature of Recorded Holder or Agent Authorized in Writing

Date

John Brady

Oct 14/97

6. Instructions for cutting back credits that are not approved.

Some of the credits claimed in this declaration may be cut back. Please check (✓) in the boxes below to show how you wish to prioritize the deletion of credits:

- 1. Credits are to be cut back from the Bank first, followed by option 2 or 3 or 4 as indicated.
- 2. Credits are to be cut back starting with the claims listed last, working backwards; or
- 3. Credits are to be cut back equally over all claims listed in this declaration; or
- 4. Credits are to be cut back as prioritized on the attached appendix or as follows (describe):

Note: If you have not indicated how your credits are to be deleted, credits will be cut back from the Bank first, followed by option number 2 if necessary.

For Office Use Only

Received Stamp

Deemed Approved Date

Date Notification Sent

Date Approved

Total Value of Credit Approved

Approved for Recording by Mining Recorder (Signature)



Personal information collected on this form is obtained under the authority of subsection 6(1) of the Assessment Work Regulation 6/96. Under section 8 of the Mining Act, the information is a public record. This information will be used to review the assessment work and correspond with the mining land holder. Questions about this collection should be directed to the Chief Mining Recorder, Ministry of Northern Development and Mines, 6th Floor, 933 Ramsey Lake Road, Sudbury, Ontario, P3E 6B5.

Work Type	Units of Work <small>Depending on the type of work, list the number of hours/days worked, metres of drilling, kilometres of grid line, number of samples, etc.</small>	Cost Per Unit of work	Total Cost
Labour	61 man days	150	10,650.
Excavator rental	28.5 h.	75.00/hr + 7% GST	2287.13
Rock Drill	5 weeks	500.00/week	2500.
ATV	5 weeks	500.00/week	2500.
Associated Costs (e.g. supplies, mobilization and demobilization).			
RECEIVED			
OCT 14 1997			
GEOSCIENCE ASSESSMENT OFFICE			
Transportation Costs			
1997 Dodge 4x4	60 trips x 465 km, round trip = 2790 km	.40	1116.
Food and Lodging Costs			
71 man days		25.00	1765.

Total Value of Assessment Work 20,818.
2.17729

Calculations of Filing Discounts:

1. Work filed within two years of performance is claimed at 100% of the above Total Value of Assessment Work.
2. If work is filed after two years and up to five years after performance, it can only be claimed at 50% of the Total Value of Assessment Work. If this situation applies to your claims, use the calculation below:

TOTAL VALUE OF ASSESSMENT WORK $\times 0.50 =$ Total \$ value of worked claimed.

Note:
 - Work older than 5 years is not eligible for credit.
 - A recorded holder may be required to verify expenditures claimed in this statement of costs within 45 days of a request for verification and/or correction/clarification. If verification and/or correction/clarification is not made, the Minister may reject all or part of the assessment work submitted.

Certification verifying costs:

I, John Brady (please print full name), do hereby certify, that the amounts shown are as accurate as may reasonably be determined and the costs were incurred while conducting assessment work on the lands indicated on the accompanying Declaration of Work form as Recorded Holder (recorded holder, agent, or state company position with signing authority) I am authorized to make this certification.

Signature: J. Brady Date: Oct 14/97

Distribution of Assessment Work Credit

The following credit distribution reflects the value of assessment work performed on the mining land(s).

Date: February 13, 1998

Submission Number: 2.17729

Transaction Number: W9760.00447

<u>Claim Number</u>	<u>Value Of Work Performed</u>
1211326	20,668.00
Total: \$	20,668.00

February 13, 1998

JOHN GREGORY BRADY
1227 HOLLAND ROAD
SUDBURY, Ontario
P3A-3R1

Geoscience Assessment Office
933 Ramsey Lake Road
6th Floor
Sudbury, Ontario
P3E 6B5

Telephone: (888) 415-9846
Fax: (705) 670-5881

Dear Sir or Madam:

Submission Number: 2.17729

Status

Subject: Transaction Number(s): W9760.00447 Approval After Notice

We have reviewed your Assessment Work submission with the above noted Transaction Number(s). The attached summary page(s) indicate the results of the review. **WE RECOMMEND YOU READ THIS SUMMARY FOR THE DETAILS PERTAINING TO YOUR ASSESSMENT WORK.**

If the status for a transaction is a 45 Day Notice, the summary will outline the reasons for the notice, and any steps you can take to remedy deficiencies. The 90-day deemed approval provision, subsection 6(7) of the Assessment Work Regulation, will no longer be in effect for assessment work which has received a 45 Day Notice.

Please note any revisions must be submitted in **DUPLICATE** to the Geoscience Assessment Office, by the response date on the summary.

If you have any questions regarding this correspondence, please contact Steve Beneteau by e-mail at benetest@epo.gov.on.ca or by telephone at (705) 670-5855.

Yours sincerely,



ORIGINAL SIGNED BY
Blair Kite
Supervisor, Geoscience Assessment Office
Mining Lands Section

Work Report Assessment Results

Submission Number: 2.17729

Date Correspondence Sent: February 13, 1998

Assessor: Steve Beneteau

Transaction Number	First Claim Number	Township(s) / Area(s)	Status	Approval Date
W9760.00447	1211326	HUFFMAN	Approval After Notice	February 12, 1998

Section:

10 Physical PSTRIIP

9 Prospecting PROSP

10 Physical PTRNCH

As a result of our meeting on February 11, 1998 and the new information provided, assessment work credit has been approved as outlined on the attached Distribution of Assessment Work Credit form. Please note, as per our discussion, 1 day (\$150) has been removed for sampling from the approved assessment credit.

Correspondence to:

Resident Geologist
South Porcupine, ON

Recorded Holder(s) and/or Agent(s):

JOHN GREGORY BRADY
SUDBURY, Ontario

Assessment Files Library
Sudbury, ON

REGINALD JAMES CHARRON
HANMER, Ontario