



41010NE0077 21 CUNNINGHAM

010

Diamond Drilling


Township of CUNNINGHAM

Report NO: 21

Work performed by: Consolidated Shunshy Mines

Claim NO	Hole NO	Footage	Date	Note
S 116469	Mac-1	128'	July/65	
	Mac-2	144'	July/65	
	Mac-3	62'	July/65	
	Mac-4	89'	July/65	
	Mac-5	177'	July/65	
	Mac-6	190.8'	July/65	

Notes:



Coordinates of points of interest  
 Contained on map

Claim # 511-907  
 Claim # 511-908

G. A. Fisher  
 Surveyor

Date: 1-1-81  
 Location: ...

# DIAMOND DRILL RECORD

5-6-98A

PROPERTY CONSOLIDATED SHUNSBY MINES LIMITED

HOLE NO. DDH-MAC. 1.

SHEET NUMBER 1 SECTION FROM 0.0' TO 128.0'

STARTED JULY 13, 1965

LATITUDE 0469 N DATUM \_\_\_\_\_

COMPLETED JULY 15, 1965

DEPARTURE 0413 W BEARING S 22 E.

ULTIMATE DEPTH 128.0'

ELEVATION \_\_\_\_\_ DIP - 30"

PROPOSED DEPTH \_\_\_\_\_

DEPTH FEET	FORMATION	SAMPLE NO.	WIDTH OF SAMPLE	GOLD #	SLUDGE GOLD #
0.0 - 10.0	CASING				
10.0 - 34.3	GREENSTONE				
34.3 - 68.6	CHERT				
68.6 - 84.5	DIORITE INTRUSIVE				
84.5 - 114.0	CHERT				
114.0 - 118.2	DIORITE				
118.2 - 128.0	GREENSTONE				
@ 128.0	END OF HOLE.				

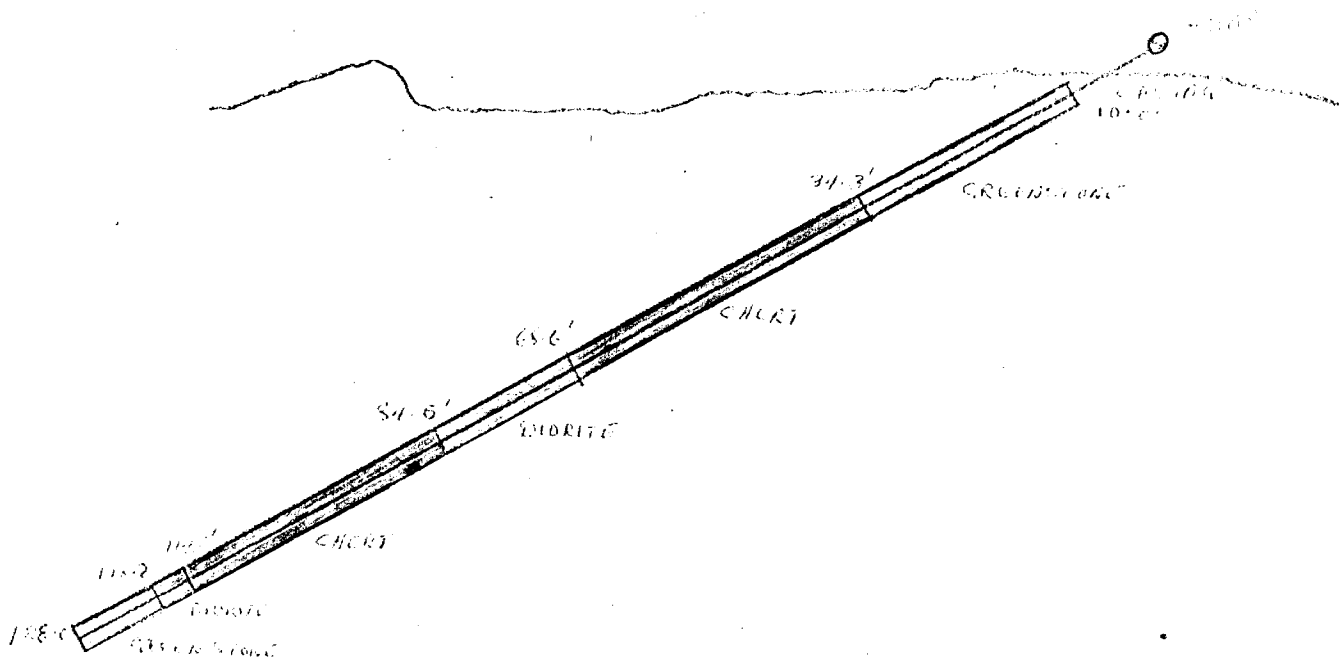
N.M.P., TORONTO-STOCK FORM No. 501 REV. 12/51

DRILLED BY CONTINENTAL DIAMOND DRILLING LTD  
EUCLIO MENARD, FOREMAN.

SIGNED G.A. Cheeklin  
G.A. CHEEKIN, B.Sc., Geologist

S

N



CONSOLIDATED SHAWNEE MINES LTD  
CLAIM NO S116969

Geol. Checklin

D.D.H. MAC I  
SCALE 1" = 20'

GRC

July 16, 1965

# DIAMOND DRILL RECORD

PROPERTY CONSOLIDATED STUNSBY MINES LIMITED

HOLE NO. DDH - MAC 2

CLAIM N° 5 116469

SHEET NUMBER 1

SECTION FROM 0.0' TO 144.0'

STARTED JULY 15, 1965

LATITUDE 0 + 78 N

DATUM \_\_\_\_\_

COMPLETED JULY 21, 1965

DEPARTURE 1 + 68 W

BEARING S 18 E

ULTIMATE DEPTH 144.0'

ELEVATION \_\_\_\_\_

DIP - 25°

PROPOSED DEPTH \_\_\_\_\_

DEPTH FEET	FORMATION	SAMPLE NO.	WIDTH OF SAMPLE	GOLD \$	SLUDGE GOLD \$
0.0 - 14.0	<u>CASING.</u>				
14.0 - 50.9	<u>GREENSTONE.</u>				
50.9 - 62.2	<u>CHERT-ARGILLITE</u>				
62.2 - 69.3	<u>GREENSTONE, GREY, ALTERED</u>				
69.3 - 76.5	<u>DIORITE, INTRUSIVE.</u>				
76.5 - 88.5	<u>GREENSTONE, GREY, ALTERED</u>				
88.5 - 103.9	<u>CHERT-ARGILLITE.</u>				
103.9 - 120.4	<u>CHERT</u>				
120.4 - 130.0	<u>CHERT (?) ALTERED</u>				
130.0 - 144.0	<u>GREENSTONE</u>				
@ 144.0'	<u>END OF HOLE.</u>				

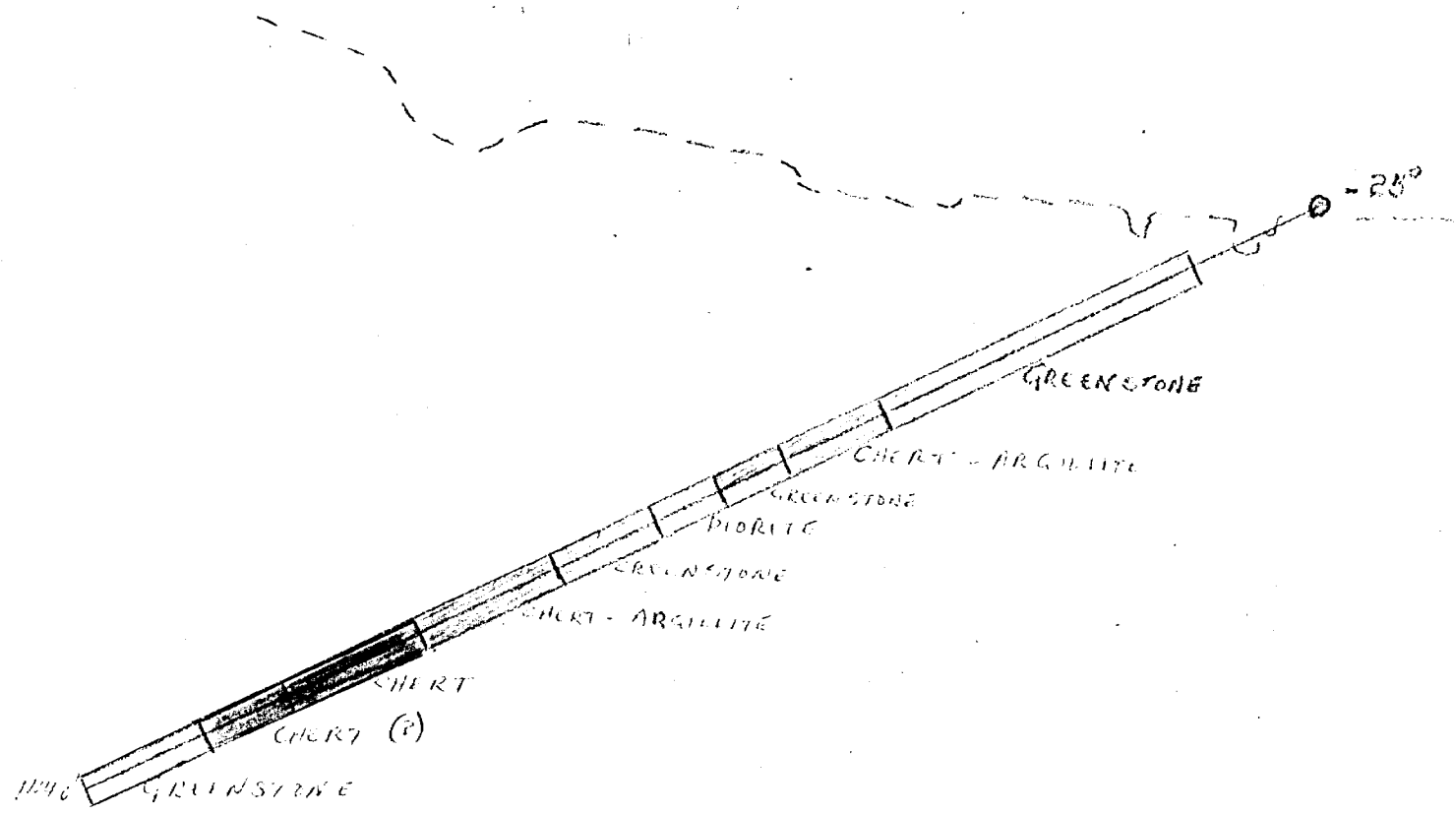
N.M.P., TORONTO-STOCK FORM NO. 501 REV. 12/51

DRILLED BY CONTINENTAL DIAMOND DRILLING LTD  
EUCLED MENARD, FOREMAN.

SIGNED G. A. Checklin,  
G. A. CHECKLIN, B.Sc., GEOLOGIST.

S

N



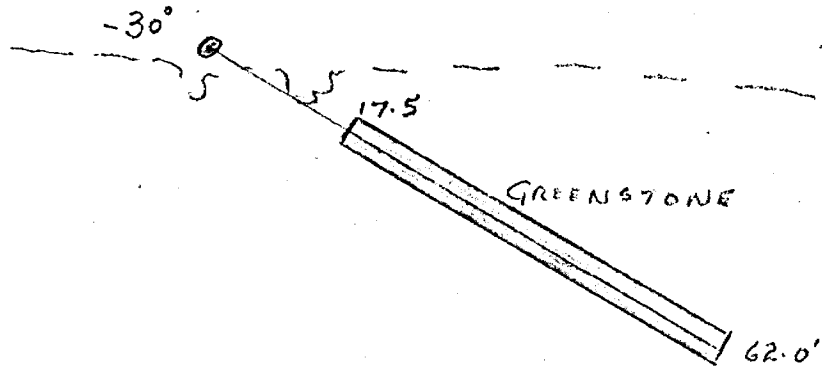
CONSOLIDATED SILICONY MINERAL CO.  
 CLAIM NO. 8, 11 (1869)

AD. H. H. H. H. H.  
 SCALE 1" = 20'  
 Fred. C. [unclear] G. H. C. July 22, 1908



S

N



Good Chamberlain

Geological Survey of Canada

Station 101, 111, 112, 113

Geological Survey of Canada

111, 112, 113, 114, 115

116, 117, 118, 119

120

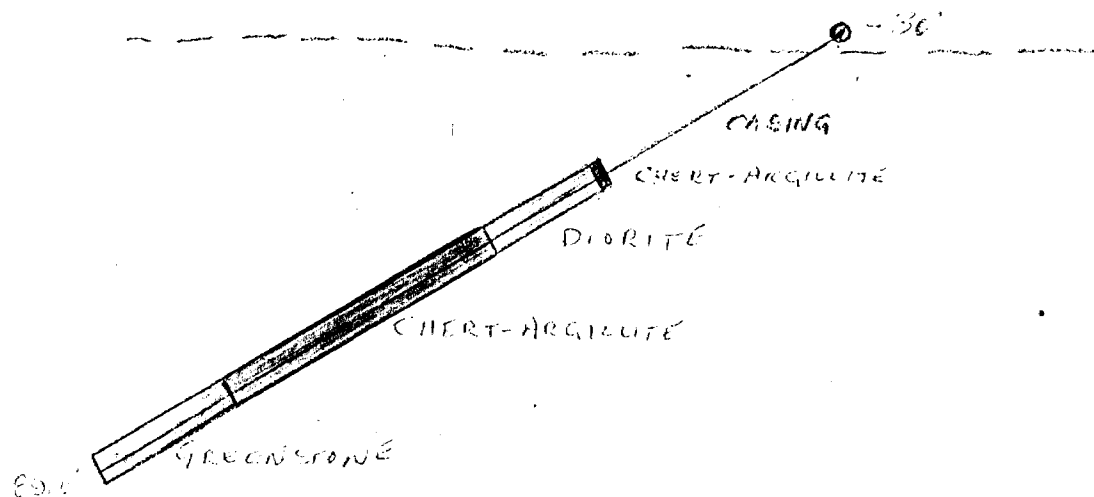
121, 122, 123





S

N



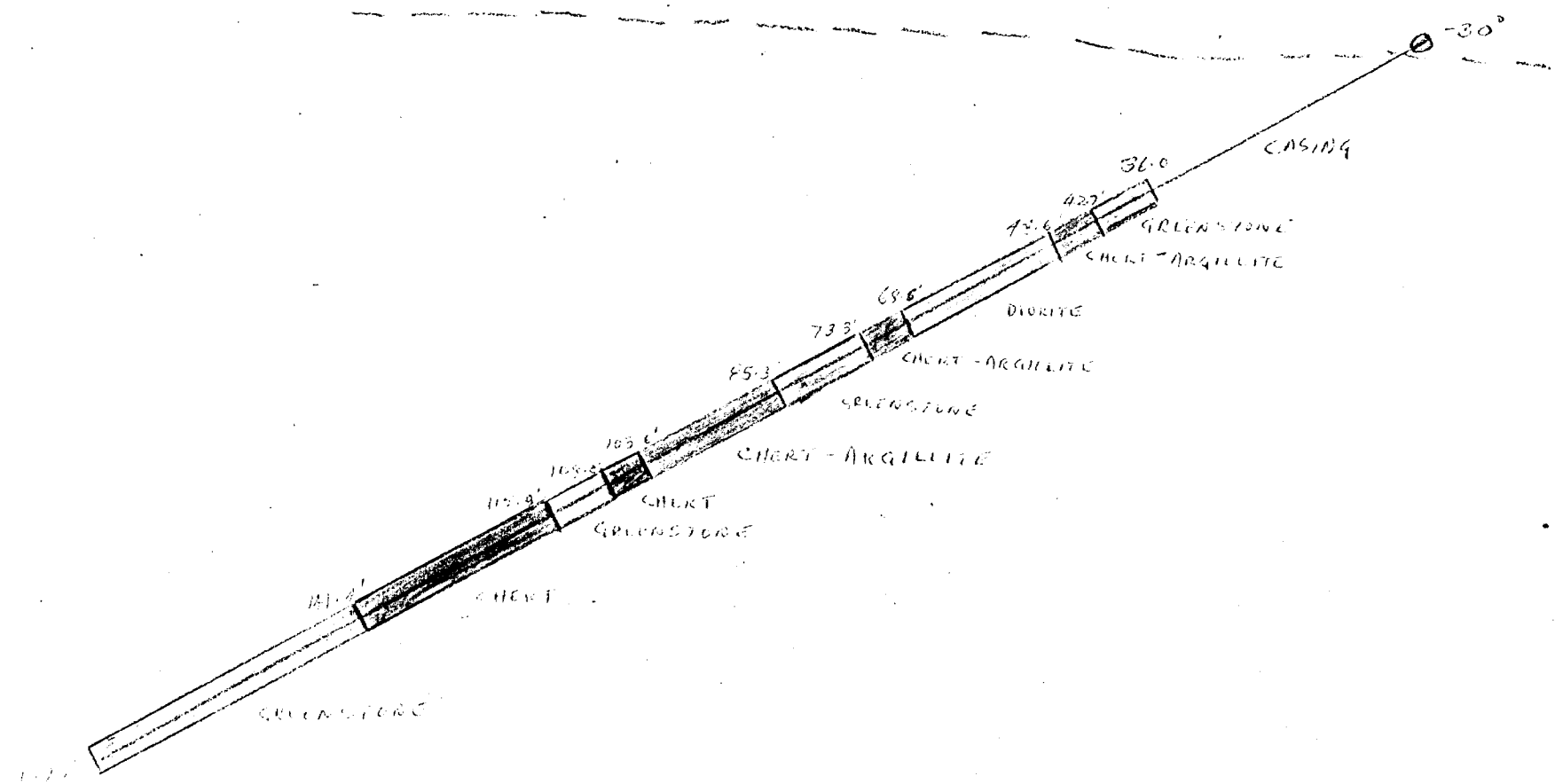
Consolidated Summary, May 1911  
 (L.A.M. No. 11, 1911)

W.H. - Mine A  
 Sch. 1  
 G.A.C. 100 ft. 1911



S

N



CONSOLIDATED GEOSCIENCE CONSULTANTS  
 20011A Avenue 66

Geoff. M. O'Connell

Series T - 2 d

G.A.S.

Jan 11, 1968

# DIAMOND DRILL RECORD

PROPERTY CONSOLIDATED SHUNBY MINES LTD.

HOLE NO. DDH. MAC 6

CLAIM NO. 5116469.

SHEET NUMBER 1

SECTION FROM 0-0' TO 145.8'

STARTED July 26, 1965

LATITUDE 1420 N.

DATUM \_\_\_\_\_

COMPLETED July 30, 1965

DEPARTURE 200 E.

BEARING S18 E.

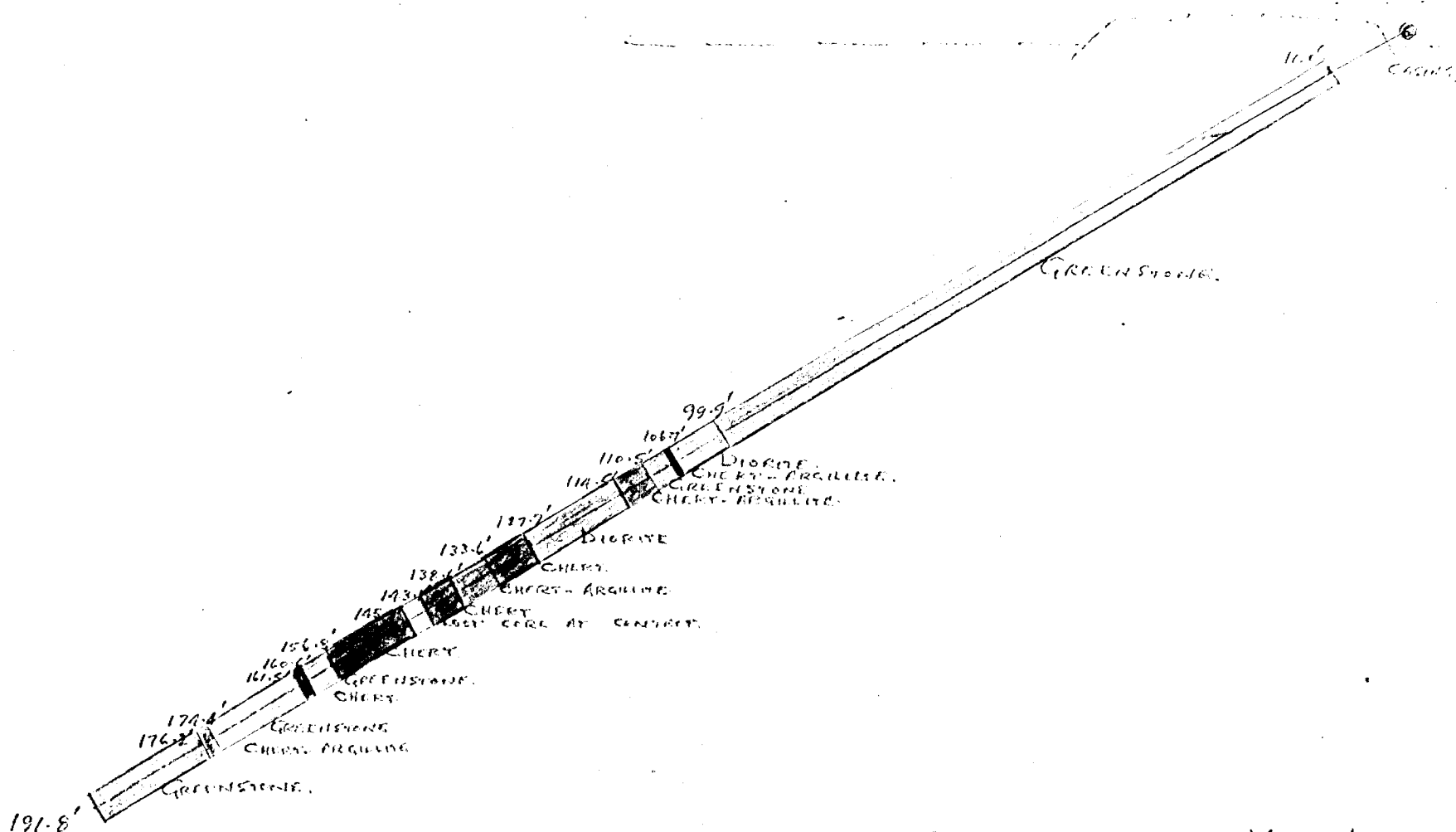
ULTIMATE DEPTH 191.8'

ELEVATION \_\_\_\_\_

DIP -30°

PROPOSED DEPTH \_\_\_\_\_

DEPTH FEET	FORMATION	SAMPLE NO.	WIDTH OF SAMPLE	GOLD \$	SLUDGE GOLD \$
0-0 - 11-0.	CASING. CORE STARTED AT 4.5'				
4.5 - 99.9	GREENSTONE.				
99.9 - 106.7	DIORITE.				
106.7 - 106.9.	CHERT - ARGILLITE.				
106.9 - 110.5	GREENSTONE.				
110.5 - 114.5.	CHERT - ARGILLITE.				
114.5 - 127.7.	DIORITE.				
127.7 - 133.6	CHERT.				
133.6 - 138.6	CHERT - ARGILLITE.				
138.6 - 143.1	CHERT.				
143.1 - 145.8.	LOST CORE AT CONTACT.				



CONSOLIDATED SHONSBY MINES LIMITED

CLAIM No S 116469  
CUNNINGHAM TOWNSHIP

SECTION OF DDH - MAC 6

SCALE 1" = 20'

*E. A. Chubb*

G.A.C.

AUGUST 4, 1965

