

Diamond Drill Log

DDH # 00-3
Line L 1+35 E / 0+37.5 N

Az/dip 60/-50 NE
Start Aug 6/2000
End June 15/2001
Claim # 1228055

E.O.H. 179.83 m
Drill Company C. Mortimer
Logged By T Keast

T. Keast Pg 1/1

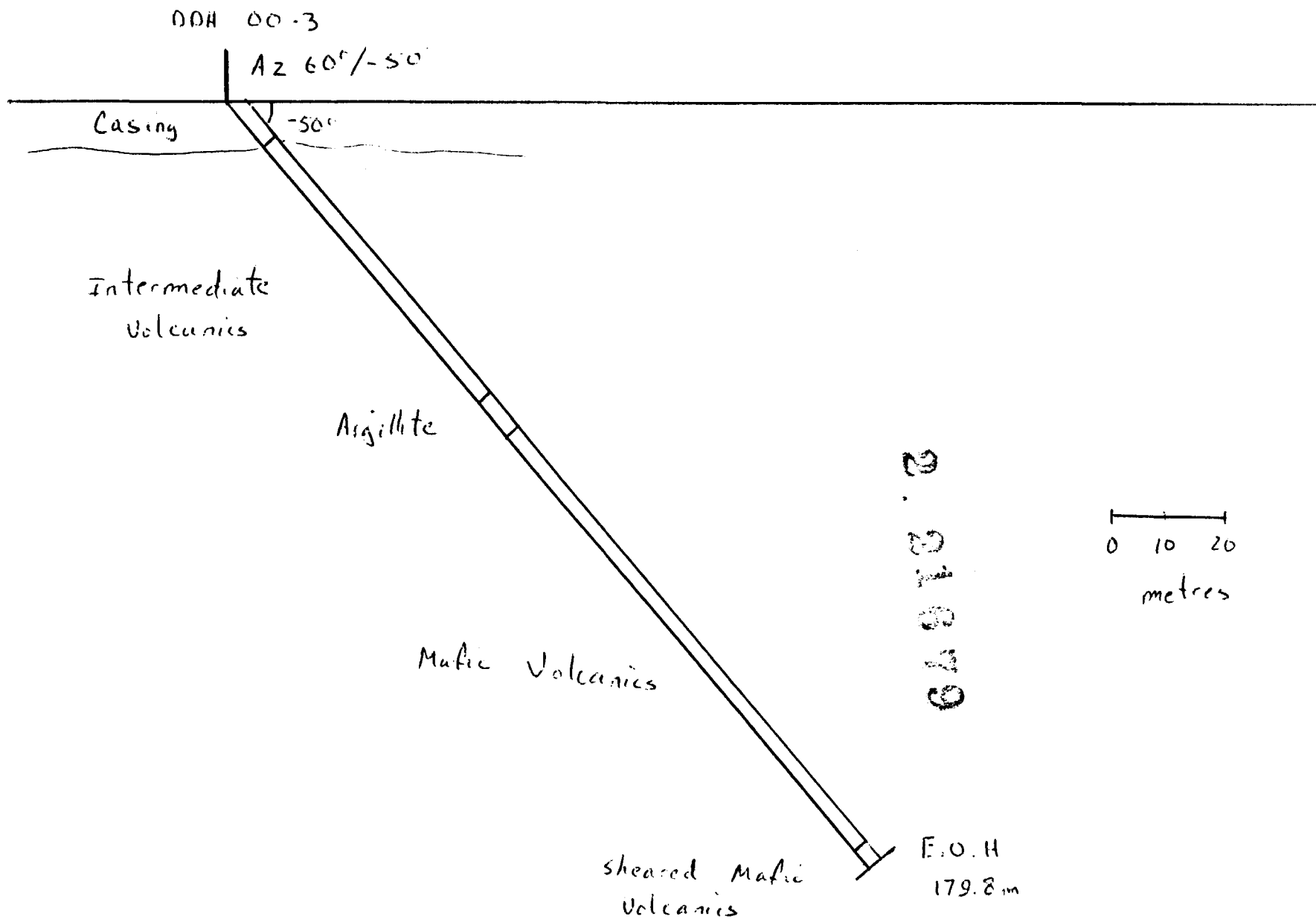
From m	To m	Rock Type	Description
0	6.09	Casing	
6.09	66.45	Intermediate Volcanics	Dark grey, fine grained massive volcanics. Local weak foliation 40 deg to C.A. 3-5% quartz-carb fractures and bands. Weak gradational color change downhole.
66.45	74.06	Argillite	Dark black, well laminated argillite 1-3% po-cpy 3mm bands. Local yellow chert clasts in bands. Scattered rhyolite clasts 1-2 cm in bands.
	72.54-72.85		Graphitic interbed tr-1% cpy, 3-5% po. 45-60 deg to CA.
74.06	173.7	Mafic Volcanic	Dark green-light green massive mafic volcanics. 141.73-155.48 Ground core, 5% core recovery.
173.7	179.8	Sheared Mafic Volcanic	Sheared volcanics, with 1-3% quartz-carbonate bands. Core angel var between 45 deg to 5 deg to C.A.

E.O.H.

Casing ~~not~~ *left in hole t.k.*

Core Store at C. Mortimer Camp





DDH - 00-3
 View Northeast
 Scale 1cm = 10m

Jodel Kurt

Date: 2001-SEP-06

GEOSCIENCE ASSESSMENT OFFICE
933 RAMSEY LAKE ROAD, 6th FLOOR
SUDBURY, ONTARIO
P3E 6B5

CHARLES HOMER MORTIMER
BOX 136, HWY 101 WEST
STORM CREEK CABINS, CABIN #1
TIMMINS, ONTARIO
P4N 7C9 CANADA

Tel: (888) 415-9845
Fax: (877) 670-1555

Submission Number: 2.21679
Transaction Number(s): W0160.30378

Dear Sir or Madam

Subject: Approval of Assessment Work

We have approved your Assessment Work Submission with the above noted Transaction Number(s). The attached Work Report Summary indicates the results of the approval.

At the discretion of the Ministry, the assessment work performed on the mining lands noted in this work report may be subject to inspection and/or investigation at any time.

PLEASE NOTE:

In future submissions, please provide a more detailed breakdown of work expenditures.

If you have any question regarding this correspondence, please contact JIM MCAULEY by email at james.mcauley@ndm.gov.on.ca or by phone at (705) 670-5855.

Yours Sincerely,



Roy Spooner
Supervisor, Geoscience Assessment Office

Cc: Resident Geologist

Charles Homer Mortimer
(Claim Holder)

Larry John Salo
(Claim Holder)

Assessment File Library

Charles Homer Mortimer
(Assessment Office)

LEGEND

HIGHWAY AND ROUTE No.

OTHER ROADS

TRAILS

SURVEYED LINES:
TOWNSHIPS, BASE LINES, ETC.

LOTS, MINING CLAIMS, PARCELS, ETC.

UNSURVEYED LINES:
LOT LINES

PARCEL BOUNDARY

MINING CLAIMS ETC.

RAILWAY AND RIGHT OF WAY

UTILITY LINES

NON-PERENNIAL STREAM

FLOODING OR FLOODING RIGHTS

SUBDIVISION

ORIGINAL SHORELINE

MARSH OR MUSKEG

MINES

F.O. 1 - Filed ONLY - see file P-834742 Nov 19/85

DISPOSITION OF CROWN LANDS

TYPE OF DOCUMENT	SYMBOL
PATENT SURFACE & MINING RIGHTS	●
SURFACE RIGHTS ONLY	○
MINING RIGHTS ONLY	◐
LEASE SURFACE & MINING RIGHTS	■
SURFACE RIGHTS ONLY	◼
MINING RIGHTS ONLY	◻
LICENCE OF OCCUPATION	▼
CROWN LAND SALE	C.S.
ORDER-IN-COUNCIL	O.C.
RESERVATION	⊙
CANCELLED	⊖
SAND & GRAVEL	⊗

DATE OF ISSUE
APR 0 8 1999

PROVINCIAL RECORDING OFFICE - SUDBURY

SCALE 1 INCH = 40 CHAINS

FEET 0 500 1000 2000 4000 6000 8000

METRES 0 200 400 600 800 1000 2000

ACRES 40

HECTARES 16

TOWNSHIP

GARNET

DISTRICT

SUDBURY

MINING DIVISION

PORCUPINE

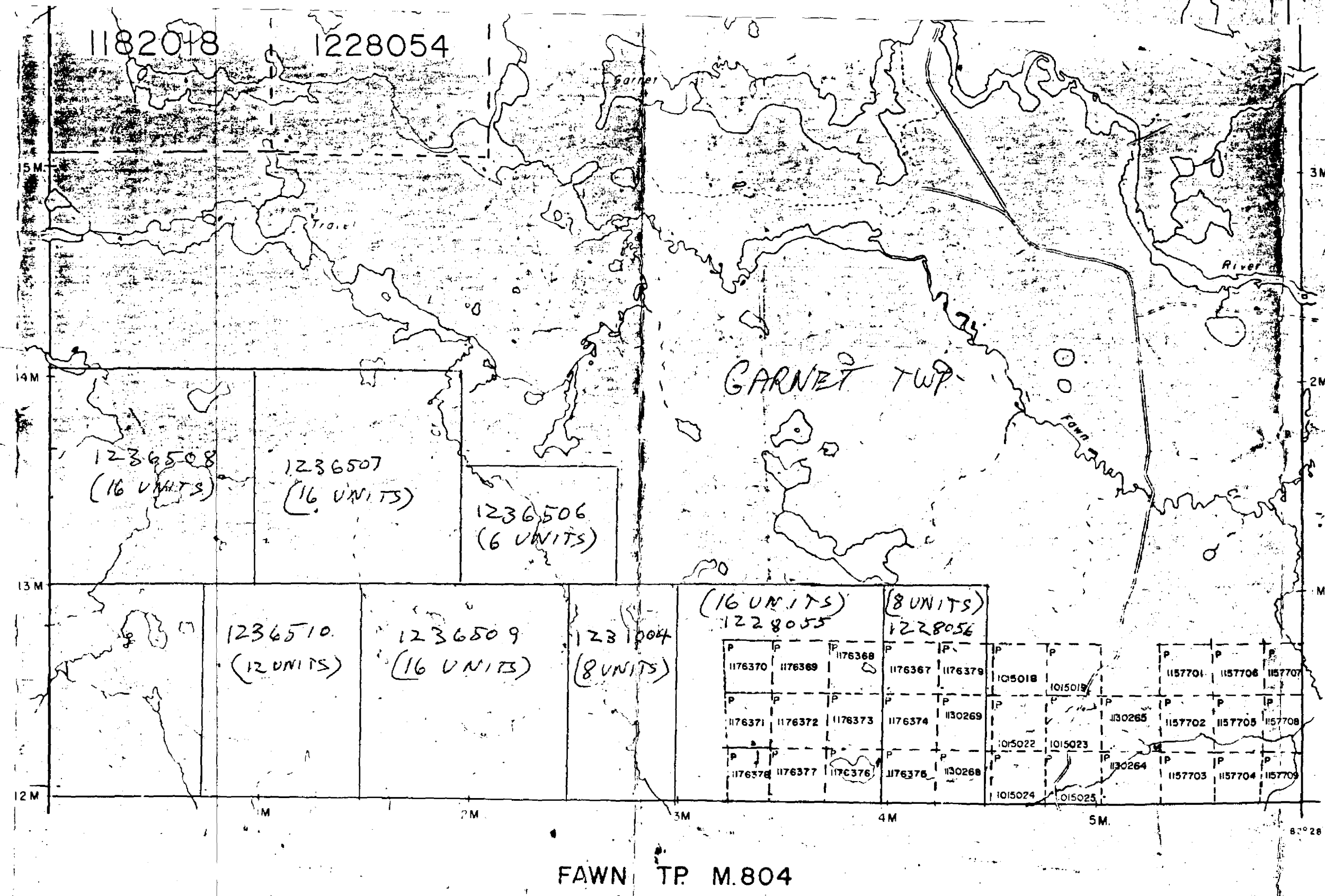
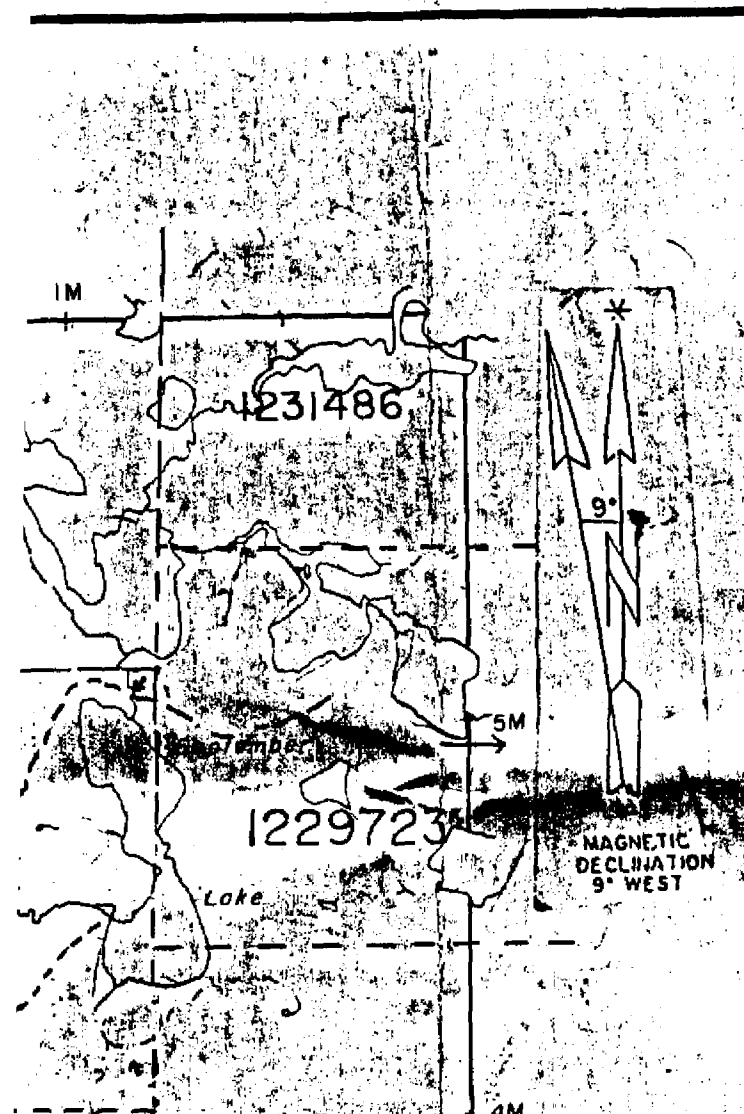
Received Jan 4/80

Ministry of Natural Resources

Ontario - Surveys and Mapping Branch

Date April 27th 1973 Plan No. G-1130

Whitney Block Queen's Park, Toronto



CUNNINGHAM TP. M.74

41010NE2004 2.21679 GARNET

210

BENTON TP. M.659

FAWN TP. M.804

TOWNSHIP

