

C. Mortimer,



41015SE0017 W9460.00181 DORE

010

Mining Claims -
1189640, 1154401, to
1154417.

Report:-

C. Mortimer
Box 136
Timmins, Ont.
PHN 709

During Sept. 1992, Stripping, trenching, drilling and blasting of rock trench was carried out on central area of claims 1189640 in Ware Twp. Porcupine Mining Division.

The area is predominantly andesite and basalt. The central area of claims 1189640 (6 units) is characterized by an intrusion felsic ~~complex~~ complex. The peripheral andesite and basalt has been intensely altered. The andesite basalt has fractures at mainly 90° to the strike.

Small veins have been uncovered by this work and during June, July and August of 1992, Six (6) locations visible gold may be seen.

These high temperature quartz vein discovered to date have not exceeded 10CM in width.

2).

However, in one area a 12 foot width of many parallel vein was uncovered. This zone is some 200 Meters in length with a bearing strike of 32.5° . A possible parallel zone is indicated by geology with a length of some 600 Meters.

At this date, August 1994, diamond drilling is in progress plus more trenching and stripping is planned.

A list of equipment, men who performed the work as well as hours worked and expenditures are included.

~~Ch~~ Mortimer

CLAIM 1189640 Doc Type C-MORTIMER.

Sep 4 /92 to Sep 26/92

1	Exp phone	124.43
2.	Gas - oil grease	78.56
3	Groceries	42.55
4	Gas	32.00
5	Groceries	87.68
6	Groceries	448
7	Groceries	56.09

\$ 392.79

CLAIM 1189640 Now Top C-ROCKTIMER

Gardner Denver 200 CFM COMPRESSOR
PLUS DRILL ATLAS COPCO 90 LB.

2 DAYS Sep 6/92, SEP 7/92 @ \$75 per
\$150.00

Time Sheet
 JD 350 Backhoe Loader. Sep /92

				Hrs
Sep 4/92	J. Schell	Operator	Bala Ont	10
Sep 5/92	J. Schell	Operator	Bala Ont.	10
Sep 6/92	A. Lovald	Operator	Bala Ont.	8
Sep 7/92	A. Lovald	Operator	Bala Ont	8
Sep 8/92	A. Lovald	Operator	Bala Ont	10
Sep 9/92	A. Lovald	Operator	Bala Ont	7
Sep 10/92	A. Lovald	Operator	Bala Ont.	8
Sep 11/92	A. Lovald	Operator	Bala Ont	10
Sep 12/92	A. Lovald	Operator	Bala Ont.	8
Sep 13/92	A. Lovald	Operator	Bala Ont	7
Sep 16/92	A. Lovald	Operator	Bala Ont	10
Sep 17/92	A. Lovald	Operator	Bala Ont	10
Sep 18/92	A. Lovald	Operator	Bala Ont	8
Sep 19/92	A. Lovald	Operator	Bala Ont	5
Sep 25/92	A. Lovald	Operator	Bala Ont	10
Sep 26/92	A. Lovald	Operator	Bala Ont	8

137

137 hrs @ \$55 ~~\$9755.~~
 \$7535

CLAIM 1189640 DORE TWP C. MORTIMER

Manuel Sabam Sep / 92.
PICK SHOVEL DRILL BLAST

Sep 4/92 C. MORTIMER
 Sep 5/92 C. MORTIMER
 Sep 6/92 C. MORTIMER L. SCHELL A. TONER
 Sep 7/92 C. MORTIMER L. SCHELL A. TONER
 Sep 8/92 C. MORTIMER
 Sep 9/92 C. MORTIMER
 Sep 10/92 C. MORTIMER
 Sep 11/92 C. MORTIMER
 Sep 12/92 C. MORTIMER
 Sep 13/92 C. MORTIMER
 Sep 16/92 C. MORTIMER
 Sep 17/92 C. MORTIMER
 Sep 18/92 C. MORTIMER
 Sep 19/92 C. MORTIMER
 Sep 25/92 C. MORTIMER
 Sep 26/92 C. MORTIMER

16 2 2 = 20 DAYS

~~22~~ X 100 = ~~2200~~ 2000.

C. MORTIMER
BOX 136 TIMMINS ONT

L. SCHELL
BARLA ONT.

A. TONER
TIMMINS ONT.

Report of Work Conducted After Recording Claim

Mining Act

Transaction Number
W9460.00181

AFRI.

Personal information collected on this form is obtained under the authority of the this collection should be directed to the Provincial Manager, Mining Lands, M Sudbury, Ontario, P3E 6A5, telephone (705) 670-7264.



900

- Instructions:**
- Please type or print and submit in duplicate.
 - Refer to the Mining Act and Regulations for requirements of filing assessment work or consult the Mining Recorder.
 - A separate copy of this form must be completed for each Work Group.
 - Technical reports and maps must accompany this form in duplicate.
 - A sketch, showing the claims the work is assigned to, must accompany this form.

Recorded Holder(s) CHARLES H. MORTIMER.		Client No. 172 990
Address BOX 136 TIMMINS ONT P4N7C9		Telephone No.
Mining Division PORCUPINE.	Township/Area DORE.	M or G Plan No.
Dates Work Performed From: SEP 4 /92		To: SEP 26 /92

Work Performed (Check One Work Group Only)

Work Group	Type
<input type="checkbox"/> Geotechnical Survey	
<input checked="" type="checkbox"/> Physical Work, Including Drilling	MANUAL LABOR PICK SHOVEL TRENCHING, STRIPPING, DRILLING BLASTING.
<input type="checkbox"/> Rehabilitation	
<input type="checkbox"/> Other Authorized Work	
<input type="checkbox"/> Assays	
<input type="checkbox"/> Assignment from Reserve	

RECORDED

SEP 01 1994

Receipt _____

Total Assessment Work Claimed on the Attached Statement of Costs \$ **12477.**

Note: The Minister may reject for assessment work credit all or part of the assessment work submitted if the recorded holder cannot verify expenditures claimed in the statement of costs within 30 days of a request for verification.

Persons and Survey Company Who Performed the Work (Give Name and Address of Author of Report)

Name	Address
CHARLES H. MORTIMER.	BOX 136 TIMMINS ONT. P4N7C9.
A. LOVULO	BALA ONT.
L. SCHELL	BALA ONT.
A. TONER.	TIMMINS ONT.

(attach a schedule if necessary)

Certification of Beneficial Interest * See Note No. 1 on reverse side

I certify that at the time the work was performed, the claims covered in this work report were recorded in the current holder's name or held under a beneficial interest by the current recorded holder.	Date SEP 1/94	Recorded Holder or Agent (Signature) Ch Mortimer
--	-------------------------	--

Certification of Work Report

I certify that I have a personal knowledge of the facts set forth in this Work report, having performed the work or witnessed same during and/or after its completion and annexed report is true.		
Name and Address of Person Certifying CHARLES H. MORTIMER. BOX 136 TIMMINS ONT.		
Telephone No.	Date SEP 1 /94	Certified By (Signature) Ch Mortimer

For Office Use Only

\$10,078.	Total Value Cr. Recorded	Date Recorded SEPT. 1, 1994	Mining Recorder T. Binkley	<div style="border: 2px solid black; padding: 5px;"> <p style="font-size: 2em; font-weight: bold;">RECEIVED</p> <p>SEP 1 1994</p> <p>10:00</p> <p>PORCUPINE MINING DIVISION</p> </div>
		Deemed Approval Date Nov. 30, 1994	Date Approved Nov. 30, 1994	
		Date Notice for Amendments Sent		

Work Report Number for Applying Reserve	Claim Number (see Note 2)	Number of Claim Units
1189640	1189640 CM	6
Total Number of Claims		

Value of Assessment of Work Done on this Claim	Value Applied to this Claim
12477.00	12477.00 CM
Total Value Work Done	12477.00
Total Value Work Applied	12477.00 CM

Value Assigned from this Claim	Reserve: Work to be Claimed at a Future Date
	12477.00
Total Assigned From	12477.00
Total Reserve	

Credits you are claiming in this report may be cut back. In order to minimize the adverse effects of such deletions, please indicate from which claims you wish to prioritize the deletion of credits. Please mark (✓) one of the following:

- Credits are to be cut back starting with the claim listed last, working backwards.
- Credits are to be cut back equally over all claims contained in this report of work.
- Credits are to be cut back as prioritized on the attached appendix.

In the event that you have not specified your choice of priority, option one will be implemented.

Note 1: Examples of beneficial interest are unrecorded transfers, option agreements, memorandum of agreements, etc., with respect to the mining claims.

Note 2: If work has been performed on patented or leased land, please complete the following:

I certify that the recorded holder had a beneficial interest in the patented or leased land at the time the work was performed.	Signature	Date
---	-----------	------



Ministry of Northern Development and Mines

Ministère du Développement du Nord et des mines

Statement of Costs for Assessment Credit

État des coûts aux fins du crédit d'évaluation

Mining Act/Loi sur les mines

Transaction No./N° de transaction
W9460.00181

Personal information collected on this form is obtained under the authority of the Mining Act. This information will be used to maintain a record and ongoing status of the mining claim(s). Questions about this collection should be directed to the Provincial Manager, Minings Lands, Ministry of Northern Development and Mines, 4th Floor, 159 Cedar Street, Sudbury, Ontario P3E 6A5, telephone (705) 670-7264.

Les renseignements personnels contenus dans la présente formule sont recueillis en vertu de la Loi sur les mines et serviront à tenir à jour un registre des concessions minières. Adresser toute question sur la collecte de ces renseignements au chef provincial des terrains miniers, ministère du Développement du Nord et des Mines, 159, rue Cedar, 4^e étage, Sudbury (Ontario) P3E 6A5, téléphone (705) 670-7264.

1. Direct Costs/Coûts directs

Type	Description	Amount Montant	Totals Total global
Wages Salaires	Labour 23 DAYS Main-d'oeuvre @ 100. PER DAY		
	Field Supervision Supervision sur le terrain		2000
Contractor's and Consultant's Fees Droits de l'entrepreneur et de l'expert-conseil	Type		
	JD 350 BACK HOLE LOOPER.		
	137 HRS @ \$55 PER		7535
Supplies Used Fournitures utilisées	Type		
	GAS OIL GREASE 80.56		
	EXPLOSIVES 124.43		204.99
Equipment Rental Location de matériel	Type		
	GRABBER DRILLER		
	COMPRESSOR		
	+ DRILL 150.00		150
Total Direct Costs Total des coûts directs			9890

2. Indirect Costs/Coûts indirects

** Note: When claiming Rehabilitation work Indirect costs are not allowable as assessment work. Pour le remboursement des travaux de réhabilitation, les coûts indirects ne sont pas admissibles en tant que travaux d'évaluation.

Type	Description	Amount Montant	Totals Total global
Transportation Transport	Type		
Food and Lodging Nourriture et hébergement	GROCERIES 187.80		187.80
Mobilization and Demobilization Mobilisation et démobilitation			
Sub Total of Indirect Costs Total partiel des coûts indirects			187.80
Amount Allowable (not greater than 20% of Direct Costs) Montant admissible (n'excédant pas 20 % des coûts directs)			1978.20
Total Value of Assessment Credit (Total of Direct and Allowable indirect costs) Valeur totale du crédit d'évaluation (Total des coûts directs et indirects admissibles)			10,078

Note: The recorded holder will be required to verify expenditures claimed in this statement of costs within 30 days of a request for verification. If verification is not made, the Minister may reject for assessment work all or part of the assessment work submitted.

Note: Le titulaire enregistré sera tenu de vérifier les dépenses demandées dans le présent état des coûts dans les 30 jours suivant une demande à cet effet. Si la vérification n'est pas effectuée, le ministre peut rejeter tout ou une partie des travaux d'évaluation présentés.

Filing Discounts

1. Work filed within two years of completion is claimed at 100% of the above Total Value of Assessment Credit.
2. Work filed three, four or five years after completion is claimed at 50% of the above Total Value of Assessment Credit. See calculations below:

Total Value of Assessment Credit	Total Assessment Claimed
	x 0.50 =

Remises pour dépôt

1. Les travaux déposés dans les deux ans suivant leur achèvement sont remboursés à 100 % de la valeur totale susmentionnée du crédit d'évaluation.
2. Les travaux déposés trois, quatre ou cinq ans après leur achèvement sont remboursés à 50 % de la valeur totale du crédit d'évaluation susmentionné. Voir les calculs ci-dessous.

Valeur totale du crédit d'évaluation	Evaluation totale demandée
	x

Certification Verifying Statement of Costs

I hereby certify: that the amounts shown are as accurate as possible and these costs were incurred while conducting assessment work on the lands shown on the accompanying Report of Work form.

that as PAUL CLAIRS JUNIOR (Recorded Holder, Agent, Position in Company) I am authorized

to make this certification

Attestation de l'état des coûts

J'atteste par la présente: que les montants indiqués sont le plus exact possible et que ces dépenses ont été engagées pour les terrains indiqués dans la formule de rapport de travail ci-joint.

Et qu'à titre de _____ je suis autorisé (titulaire enregistré, représentant, poste occupé dans la compagnie)

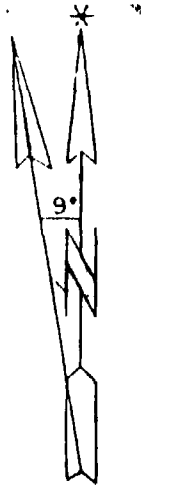

à faire cette attestation.

Signature: Ch. Cortes Date: Sep 1 / 94

NOTES

400' surface rights reservation along the shores of all lakes and rivers

COPPELL TP.



LEGEND

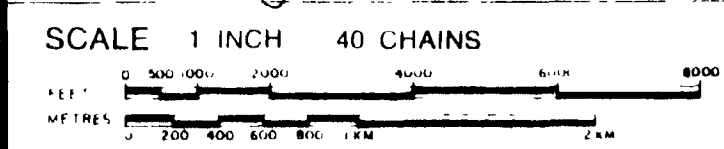
- HIGHWAY AND ROUTE No.
- OTHER ROADS
- TRAILS
- SURVEYED LINES
 - TOWNSHIPS, BASE LINES ETC.
 - LOTS, MINING CLAIMS, PARCELS, ETC.
- UNSURVEYED LINES
 - LOT LINES
 - PARCEL BOUNDARY
 - MINING CLAIMS ETC.
- RAILWAY AND RIGHT OF WAY
- UTILITY LINES
- NON-PERENNIAL STREAM
- FLOODING OR FLOODING RIGHTS
- SUBDIVISION
- ORIGINAL SHORELINE
- MARSH OR MUSKEG
- MINES

NOTES

DISPOSITION OF CROWN LANDS

TYPE OF DOCUMENT	SYMBOL
PATENT SURFACE & MINING RIGHTS	
SURFACE RIGHTS ONLY	
MINING RIGHTS ONLY	
LEASE SURFACE & MINING RIGHTS	
SURFACE RIGHTS ONLY	
MINING RIGHTS ONLY	
LICENCE OF OCCUPATION	
CROWN LAND SALE	
ORDER IN COUNCIL	
RESERVATION	
CANCELLED	
LAND USE	

Received Jan 7/80



ACRES	HECTARES
40	16

TOWNSHIP

DORE

DISTRICT

SUDBURY

MINING DIVISION

PORCUPINE



Ministry of Natural Resources

Ontario Surveys and Mapping Branch

Date April 27th, 1973

Plan No. G-1108

Whitney Block
Queen's Park Toronto

G-1108

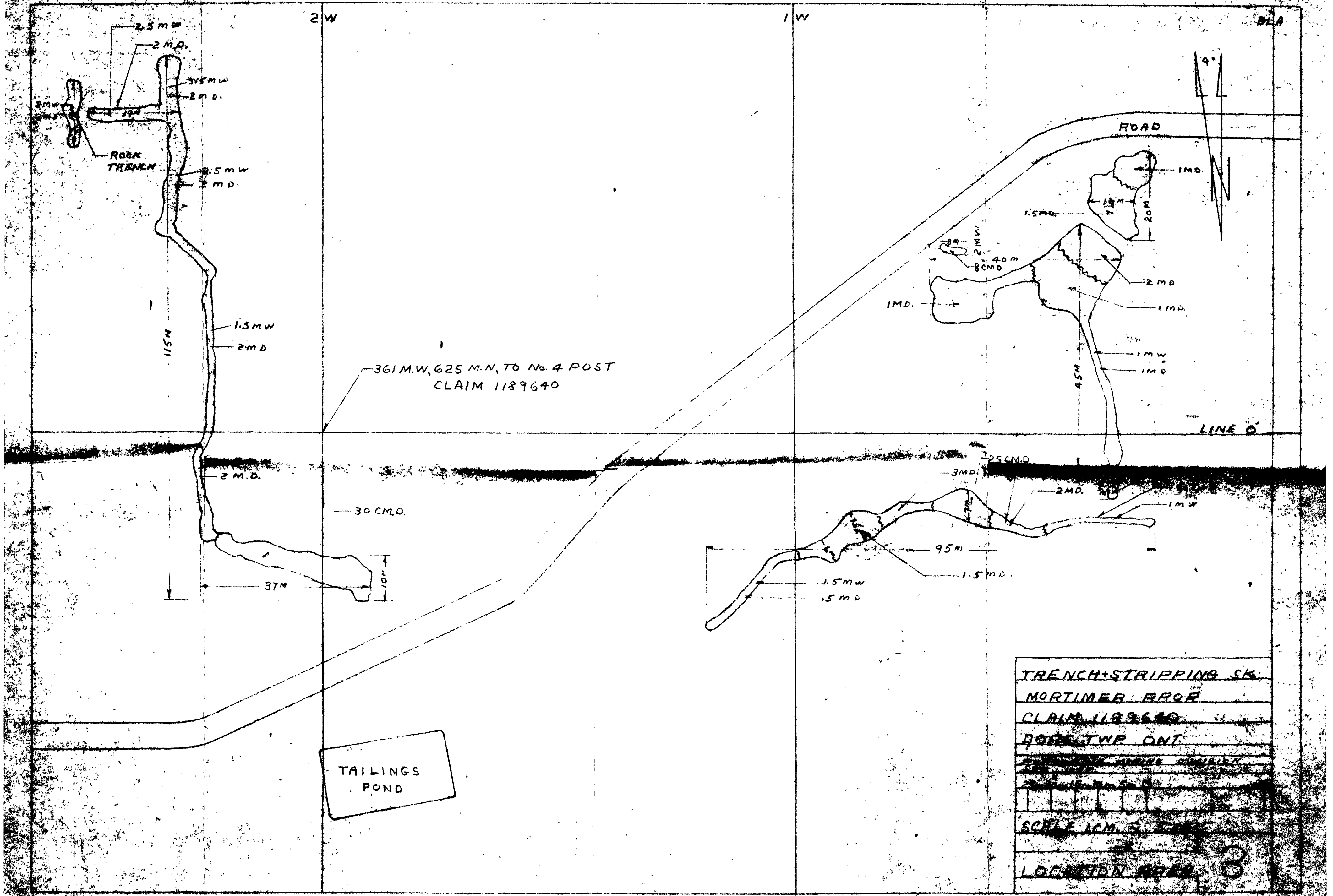
THE INFORMATION THAT APPEARS ON THIS MAP HAS BEEN COMPILED FROM VARIOUS SOURCES, AND ACCURACY IS NOT GUARANTEED. THOSE WISHING TO STAKE MINING CLAIMS SHOULD CONSULT WITH THE MINING RECORDER, MINISTRY OF NORTHERN DEVELOPMENT AND MINES, FOR ADDITIONAL INFORMATION ON THE STATUS OF THE LANDS SHOWN HEREON.



GARNET TP. M. 829

SWAYZE TP. M. 50

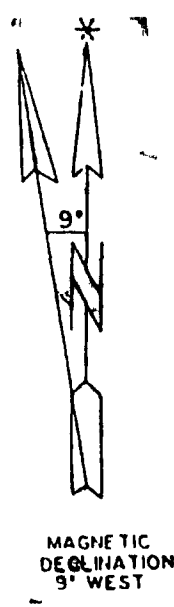

HEENAN TP. M. 925



NOTES

400' surface rights reservation along the shores of all lakes and rivers

COPPELL TP.



LEGEND

- HIGHWAY AND ROUTE No
- OTHER ROADS
- TRAILS
- SURVEYED LINES
- TOWNSHIPS BASE LINES ETC
- LOTS, MINING CLAIMS, PARCELS, ETC
- UNSURVEYED LINES
- LOT LINES
- PARCEL BOUNDARY
- MINING CLAIMS ETC
- RAILWAY AND RIGHT OF WAY
- UTILITY LINES
- NON-PERENNIAL STREAM
- FLOODING OR FLOODING RIGHTS
- SUBDIVISION
- ORIGINAL SHORELINE
- MARSH OR MUSKEG
- MINES

NOTES

DISPOSITION OF CROWN LANDS

- | TYPE OF DOCUMENT | SYMBOL |
|--------------------------------|--------|
| PATENT SURFACE & MINING RIGHTS | |
| SURFACE RIGHTS ONLY | |
| MINING RIGHTS ONLY | |
| LEASE SURFACE & MINING RIGHTS | |
| SURFACE RIGHTS ONLY | |
| MINING RIGHTS ONLY | |
| LICENCE OF OCCUPATION | |
| CROWN LAND SALE | |
| ORDER-IN-COUNCIL | |
| RESERVATION | |
| CANCELLED | |
| SAND & GRAVEL | |

Received Jan 7/80

SCALE: 1 INCH = 40 CHAINS



ACRES	HECTARES
40	16

TOWNSHIP

DORE

DISTRICT

SUDBURY

MINING DIVISION

PORCUPINE

Ministry of Natural Resources

Ontario Surveys and Mapping Branch

Date: April 27th, 1975

Plan No G-1108

Whitney Block
Queen's Park Toronto

G-1108

THE INFORMATION THAT APPEARS ON THIS MAP HAS BEEN COMPILED FROM VARIOUS SOURCES, AND ACCURACY IS NOT GUARANTEED. THOSE WISHING TO STAKE MINING CLAIMS SHOULD CONSULT WITH THE MINING RECORDER, MINISTRY OF NORTHERN DEVELOPMENT AND MINES, FOR ADDITIONAL INFORMATION ON THE STATUS OF THE LANDS SHOWN HEREON.

