

MINING CLAIMS 1154401,

1154402, AND 1154404.

TIMB SHEET

DORE TWP PORCUPINE DIVISION

STRIPPING TRENCHING 1998 DIAMOND DRILLING 1998

EXCAVATOR - JSW A. LOVOLD OPERATER FOLEYET PO.

BULLDOZER. HANOMAG 700 C. MORTIMER OPERATER BOX 136

TIMMING. ONT PAN 709.

DATE	HRS EXCAVATOR	HRS BULLDOZER	DIAMOND DRILL
JULY 18/98	10	8	
JULY 20/98	8	6	
JULY 21/98	10	8	
JULY 22/98	12	9	
JULY 23/98	8	8	
JULY 24/98	8	8	
JULY 25/98	6	6	
JULY 26/98			DRILLING
JULY 27/98			DRILLING
JULY 28/98			DRILLING

2.19522

RECEIVED
 MAR 30 1999
 GEOSCIENCE ASSESSMENT
 OFFICE

TOTAL 62 53 63 FT.

EXCAVATOR 62 HRS @ \$90 = \$ 5580

BULLDOZER 53 HRS @ \$75 = \$ 3975

DIAMOND DRILLING AXT 63 FT @ \$25 FT \$ 1575

TOTAL ASSESSMENT CLAIMED \$ 11,130

Mortimer

DIAMOND DRILLING BY C. MORTIMER AND A. LOVOLD.

C Mortimer

RECEIVED
 MA
 GEOSCIENCE

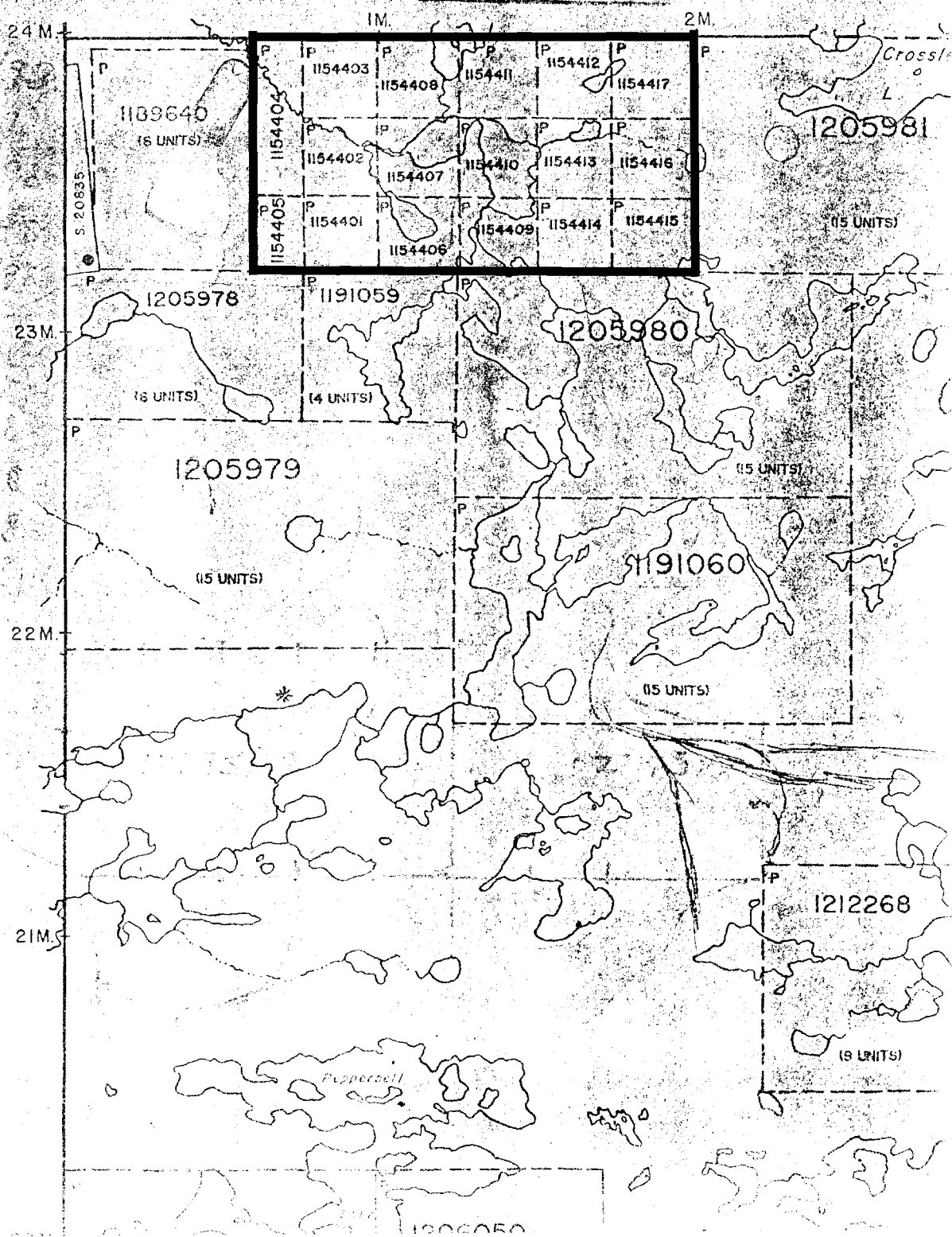


41015SE2006 2.19522 DORE

e shores

RECEIVED
MAY 31 1990
GEOSCIENCE ASSESSMENT
OFFICE COP

RECEIVED
MAR 30 1990
GEOSCIENCE ASSESSMENT
OFFICE



35262
RESUR
WYD KB
M-160

SWAYZE TR.

2 COPIES
PLUS CLAIM MAP-

MARCH 30 / 1999

CHARLES H. MORTIMER, BOX 186 TIMMINS ONT.

REPORT OF WORK CARRIED OUT ON CLAIMS

1154905, 1154902 AND 1154904 DORE TWP.

PORCUPINE MINING DIVISION JULY 1998

WORK - DIAMOND DRILLING, POWER STRIPPING AND TRENCHING.

DIAMOND DRILL WALKERSHAW ART CORE. HANOMAG 700 BULLDOZER.

JSW EXCAVATOR.

THE STRIPPING AND TRENCHING WAS DONE TO EXPOSE FOR
EXTENSIONS OF KNOWN VEINS.


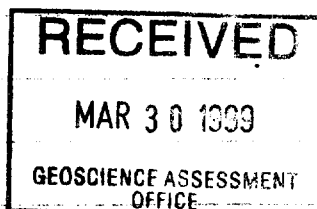
DRILL HOLE 1994-1 ENCOUNTERED 1.22% CU. AND .5 GRAMS AU. IN
SEVERAL SECTIONS FROM 100 TO 132 FT. A SECTION FROM 270 TO
276 FT ASSAYED 1.98 GRAMS AU. THIS DDH IS SHOWN ON MAP
ENCLOSED WITH THIS REPORT. AN AREA AHEAD OF HOLE 1994-1
WAS STRIPPED AND TRENCHED. THE SECTION ~~270~~ 270 TO 276 FT DOES NOT
OUTCROP ON SURFACE. THERE ARE VERY LIKELY MORE VEINS IN THIS
AREA UNDER THE SEDIMENTARY FORMATIONS

STRIPPING AND TRENCHING EXPOSED CONGLOMERATE, CARBONATES,
QUARTZ STRINGERS IN THE CARBONATES CHERT AND GRAPHITE.

ALL THESE ROCK FORMATIONS ARE SHOWN ON ENCLOSED MAP.

THE DRILL HOLE 1998-1 WAS DONE TO TEST AN ANOMALY
WITHOUT CONCLUSIVE RESULTS

Ch. Mortimer





2



Complete this form and related sketch in duplicate. REMPLIR EN DEUX EXEMPLAIRES LA PRÉSENTE FORMULE ET LE CROQUIS ANNEXÉ

Fill in on every page. REMPLIR CES CASÉS À CHAQUE PAGE

Hole No. Forage n°	Page No. Page n°
1998-1	1

Drilling Company Compagnie de forage C. MORTIMER A. LOVOLD		Collar Elevation Élévation du collier	Bearing of hole from true North/Position du forage par rapport au nord vrai 270°	Total Footage Avancement total du forage 63 FT	Dip of Hole at Inclinaison du forage au Collar/collier 45°	Address/Location where core stored Adresse/endroit où la carotte est stockée ON CLAIM 1154401 DORB TWP. BY DRILL HOLE COLLAR.	Map Reference No. N° de référence sur la carte G 1108	Claim No. N° de concession minière 1154401
Date Hole Started Date de commencement du forage JULY 26 /98	Date Completed Date d'achèvement JULY 28 /98	Date Logged Date d'inscription au journal MARCH 29/99	Logged by Inscrit par C. MORTIMER.		FL/PI	Address/Location where core stored Adresse/endroit où la carotte est stockée ON CLAIM 1154401 DORB TWP. BY DRILL HOLE COLLAR.	Map Reference No. N° de référence sur la carte G 1108	Claim No. N° de concession minière 1154401
Exploration Co., Owner or Optionee Compagnie d'exploration, propriétaire ou titulaire d'option OWNERS C. MORTIMER A. LOVOLD.		Date Submitted Date de dépôt MARCH 29 /99	Submitted by (Signature) Déposé par (signature) C. Mortimer		FL/PI			
					FL/PI			
					FL/PI	Location (Twp. Lot, Con. or Lat. and Long.) Emplacement (canton, lot, concession, ou latitude et longitude) DORB TWP PORCUPINE MINING DIV.	Property Name Nom de la propriété MORTIMER PROPERTY	

Footage/Avancement		Rock Type Type de roche	Description (Colour, grain size, texture, minerals, alteration, etc.) Description (Couleur, granulométrie, texture, minéraux, transformation, etc.)	Planar Feature Angle/Angle des caractéristiques planes	Core Specimen Footage / Longueur en pieds des carottes prélevées	Your Sample No. N° d'échantillon du prospecteur	Sample Footage/Niveau de prélèvement de l'échantillon (en pieds)		Sample Length Longueur de l'échantillon	Assays †/Analyses minéralurgiques
From/De	To/À						From/De	To/À		
0	5 FT	CASING.								
5 FT	63 FT	CONGLOMERATE.	LIGHT GRAY FINE GRAINED MICROLITE, QUARTZ.							NO ASSAYS.

RECEIVED
MAR 30 1999
GEOSCIENCE ASSESSMENT OFFICE



41015SE2006 2.19522 DORE 020

0204 (03/91) *For features such as foliation, bedding, schistosity, measured from the long axis of the core. *Exemples de caractéristiques : foliation, schistosité, stratification. L'angle est mesuré par rapport à l'axe longitudinal de la carotte.

† Additional credit available. See Assessment Work Regulation. † Des crédits supplémentaires sont offerts. Consulter les règlements relatifs aux travaux d'évaluation. Nota : Dans cette formule, lorsqu'il désigne des personnes, le masculin est utilisé au sens neutre.



41015SE2006 2.19522 DORE

900

Sections 65(2) and 66(3) of the Mining Act. Under section 8 of the Mining Act, this work and correspond with the mining land holder. Questions about this collection sent to the Ministry of Northern Development and Mines, 3rd Floor, 933 Ramsey Lake Road, Sudbury, Ontario, P3E 6B5.

Instructions: - For work performed on Crown Lands before recording a claim, use form 0240.
- Please type or print in ink.

1. Recorded holder(s) (Attach a list if necessary)

Name <i>CHARLES H. MORTIMER</i>	Client Number <i>172990</i>
Address <i>BOX 136 TIMMINS ONT. P4N7C9</i>	Telephone Number
	Fax Number
Name	Client Number
Address	Telephone Number
	Fax Number

2. Type of work performed: Check (✓) and report on only ONE of the following groups for this declaration.

Geotechnical: prospecting, surveys, assays and work under section 18 (regs) Physical: drilling stripping, trenching and associated assays Rehabilitation

Work Type <i>DIAMOND DRILLING. STRIPPING. TRENCHING TO BEDROCK.</i>	Office Use
	Commodity
	Total \$ Value of Work Claimed <i>11,180</i>
Dates Work Performed From Day <i>18</i> Month <i>7</i> Year <i>1998</i> To Day <i>28</i> Month <i>7</i> Year <i>1998</i>	NTS Reference
Global Positioning System Data (if available)	Mining Division <i>Porcupine</i>
Township/Area <i>DORE TWP.</i>	Resident Geologist District <i>TIMMINS</i>
M or G-Plan Number <i>G-1108</i>	

Please remember to: - obtain a work permit from the Ministry of Natural Resources as required;
- provide proper notice to surface rights holders before starting work;
- complete and attach a Statement of Costs, form 0212;
- provide a map showing contiguous mining lands that are linked for assigning work;
- include two copies of your technical report.

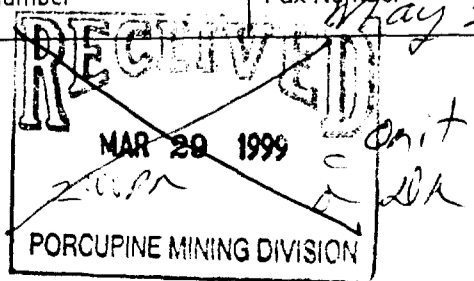

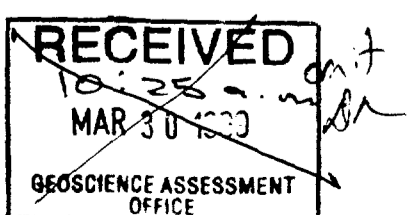
3. Person or companies who prepared the technical report (Attach a list if necessary)

Name <i>CHARLES H. MORTIMER.</i>	Telephone Number <i>2.19522</i>
Address <i>BOX 136 TIMMINS ONT P4N7C9</i>	Fax Number
Name	Telephone Number
Address	Fax Number
Name	Telephone Number
Address	Fax Number

4. Certification by Recorded Holder or Agent

I, CHARLES H. MORTIMER (Print Name), do hereby certify that I have personal knowledge of the facts set forth in this Declaration of Assessment Work having caused the work to be performed or witnessed the same during or after its completion and, to the best of my knowledge, the annexed report is true.

Signature of Recorded Holder or Agent <i>C.H. Mortimer</i>	Date <i>MARCH 29/99</i>
Agent's Address <i>BOX 136 TIMMINS ONT.</i>	Telephone Number <i>2.19522</i>
	Fax Number <i>2.19522</i>



land where work was performed, at the time work was performed. A map showing the contiguous link must accompany form.

Mining Claim Number. Or if work was done on other eligible mining land, show in this column the location number indicated on the claim map.	Number of Claim Units. For other mining land, list hectares.	Value of work performed on this claim or other mining land.	Value of work applied to this claim.	Value of work assigned to other mining claims.	Bank. Value of work to be distributed at a future date
eg TB 7827	16 ha	\$26,825	N/A	\$24,000	\$2,825
eg 1234567	12	0	\$24,000	0	0
eg 1234568	2	\$ 8,892	\$ 4,000	0	\$4,892
1 1154401	1	5130	400	400	4330
2 1154402	1	3000	400	2600	
3 1154403	1	3000	400	2600	
4 1154405			400	400	
5 1154403			400	400	
6 1154406			400	400	
7 1154407			400	400	
8 1154408			400	400	
9 1154409			400	400	
10 1154410			400	400	
11 1154411			400	400	
12 1154412			400	400	
13 1154413			400	400	
14 1154414			400	400	
15 1154415			400	400	
15 1154416			400	400	
15 1154417			400	400	
Column Totals		11,130	6,800	5,600	4,330

I, CHARLES H. MORTIMER, do hereby certify that the above work credits are eligible under subsection 7 (1) of the Assessment Work Regulation 6/96 for assignment to contiguous claims or for application to the claim where the work was done.

Signature of Recorded Holder or Agent Authorized in Writing: CH Mortimer Date: May 28 1999

6. Instructions for cutting back credits that are not approved.

Some of the credits claimed in this declaration may be cut back. Please check (✓) in the boxes below to show how you wish to prioritize the deletion of credits:

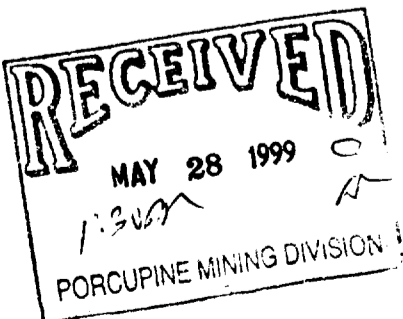
- 1. Credits are to be cut back from the Bank first, followed by option 2 or 3 or 4 as indicated.
- 2. Credits are to be cut back starting with the claims listed last, working backwards; or
- 3. Credits are to be cut back equally over all claims listed in this declaration; or
- 4. Credits are to be cut back as prioritized on the attached appendix or as follows (describe):

Note: If you have not indicated how your credits are to be deleted, credits will be cut back from the Bank first, followed by option number 2 if necessary.

For Office Use Only

Received Stamp	Deemed Approved Date	Date Notification Sent
	Date Approved	Total Value of Credit Approved
	Approved for Recording by Mining Recorder (Signature)	

0241 (03/97)



2-19-99

Personal information collected on this form is obtained under the authority of subsection 6 (1) of the Assessment Work Regulation 6/96. Under section 8 of the Mining Act, this information is a public record. This information will be used to review the assessment work and correspond with the mining land holder. Questions about this collection should be directed to a Provincial Mining Recorder, Ministry of Northern Development and Mines, 3rd Floor, 933 Ramsey Lake Road, Sudbury, Ontario, P3E 6B5.

Work Type	Units of work Depending on the type of work, list the number of hours/days worked, metres of drilling, kilometres of grid line, number of samples, etc.	Cost Per Unit of work	Total Cost
DIAMOND DRILLING	JULY 26/98 to JULY 28/98 63 FT	\$ 25. PER FT	\$ 1575.00
STRIPPING	HARO MAC 700 BULLDOZER. JULY 18/98 to JULY 25/98 53 HRS	\$ 75 PER HR.	\$ 3975.00
STRIPPING - TRENCHING.	JSW EXCAVATOR. JULY 18/98 to JULY 25/98 62 HRS	\$ 90 PER HR.	\$ 5580.00
Associated Costs (e.g. supplies, mobilization and demobilization).			
Transportation Costs			
Food and Lodging Costs			
		2.19522	

Total Value of Assessment Work **\$ 11130.00**

RECEIVED
MAR 30 1999
GEOSCIENCE ASSESSMENT OFFICE

RECEIVED
MAY 31 1999
GEOSCIENCE ASSESSMENT OFFICE

Calculations of Filing Discounts:

1. Work filed within two years of performance is claimed at 100% of the above Total Value of Assessment Work.
 2. If work is filed after two years and up to five years after performance, it can only be claimed at 50% of the Total Value of Assessment Work. If this situation applies to your claims, use the calculation below:
- TOTAL VALUE OF ASSESSMENT WORK $\times 0.50 =$ Total Value of Worked Claimed.

Note:

- Work older than 5 years is not eligible for credit.
- A recorded holder may be required to verify expenditures claimed in this statement of costs within 45 days of a request for verification and/or correction/clarification. If verification and/or correction/clarification is not made, the Minister may reject all or part of the assessment work submitted.

Certification verifying costs:

CHARLES H. MORTIMER, do hereby certify, that the amounts shown are as true as I can reasonably determine and the costs were incurred while conducting assessment work on the lands indicated on the accompanying map.

Declaration of Work done as CLAIMS OWNER (please print full name) (owner, agent, or state company position with signing authority)

RECEIVED
MAR 29 1999
PORCUPINE MINING DIVISION

Signature
CH Mortimer

Geoscience Assessment Office
933 Ramsey Lake Road
6th Floor
Sudbury, Ontario
P3E 6B5

Telephone: (888) 415-9846
Fax: (877) 670-1555

July 28, 1999

CHARLES HOMER MORTIMER
BOX 136, HWY 101 WEST
STORM CREEK CABINS, CABIN #1
TIMMINS, Ontario
P4N-7C9

Visit our website at:
www.gov.on.ca/MNDM/MINES/LANDS/mlsmnpge.htm

Dear Sir or Madam:

Submission Number: 2.19522

Status

Subject: Transaction Number(s): W9960.00246 Approval

We have reviewed your Assessment Work submission with the above noted Transaction Number(s). The attached summary page(s) indicate the results of the review. **WE RECOMMEND YOU READ THIS SUMMARY FOR THE DETAILS PERTAINING TO YOUR ASSESSMENT WORK.**

If the status for a transaction is a 45 Day Notice, the summary will outline the reasons for the notice, and any steps you can take to remedy deficiencies. The 90-day deemed approval provision, subsection 6(7) of the Assessment Work Regulation, will no longer be in effect for assessment work which has received a 45 Day Notice. Allowable changes to your credit distribution can be made by contacting the Geoscience Assessment Office within this 45 Day period, otherwise assessment credit will be cut back and distributed as outlined in Section #6 of the Declaration of Assessment work form.

Please note any revisions must be submitted in **DUPLICATE** to the Geoscience Assessment Office, by the response date on the summary.

If you have any questions regarding this correspondence, please contact Lucille Jerome by e-mail at lucille.jerome@ndm.gov.on.ca or by telephone at (705) 670-5858.

Yours sincerely,



ORIGINAL SIGNED BY
Blair Kite
Supervisor, Geoscience Assessment Office
Mining Lands Section

Work Report Assessment Results

Submission Number: 2.19522

Date Correspondence Sent: July 28, 1999

Assessor: Lucille Jerome

Transaction Number	First Claim Number	Township(s) / Area(s)	Status	Approval Date
W9960.00246	1154401	DORE	Approval	July 28, 1999

Section:

16 Drilling PDRILL
10 Physical PTRNCH
10 Physical PSTRIIP

The requirements of the Regulation for filing physical work state that a legible, uncoloured, detailed map of the workings on durable paper at a scale between 1:5,000 and 1:10 suitable for photographic reproduction must be provided. The map provided has a very dark background and will be almost illegible when scanned for use in the ERLIS system. In all future submissions, a clearer map will be required in order to receive assessment work credit.

Correspondence to:

Resident Geologist
South Porcupine, ON

Assessment Files Library
Sudbury, ON

Recorded Holder(s) and/or Agent(s):

CHARLES HOMER MORTIMER
TIMMINS, Ontario

ARNKJELL LOVOLD
FOLEYET, ONTARIO

STRIKE MINERALS INC.
KIRKLAND LAKE, Ontario

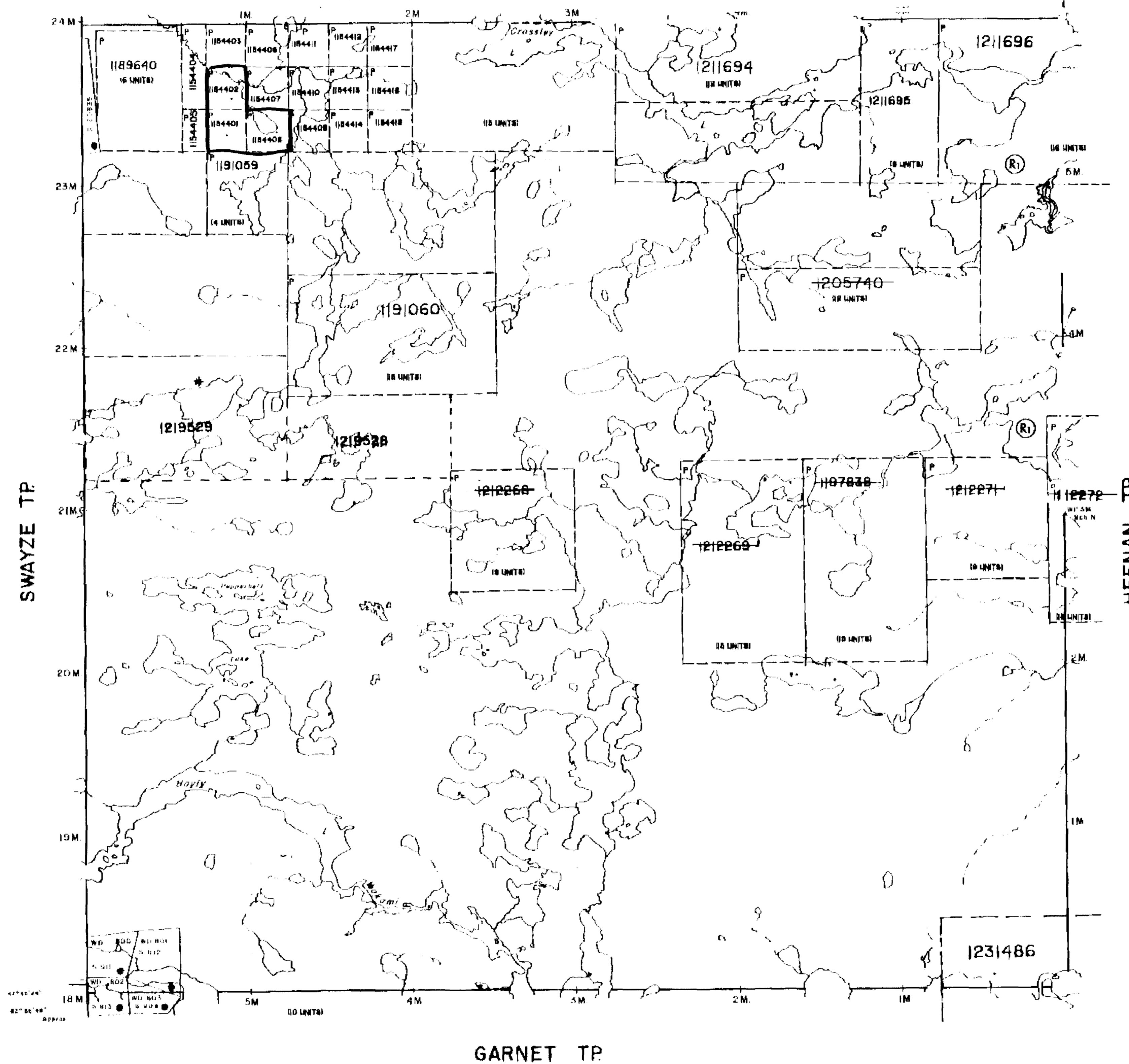
NOTES

400' surface rights reservation along the shores of all lakes and rivers

SEC 35 W.L.L. C1564/99 ONT MAY 14/99 M&S

THE INFORMATION THAT APPEARS ON THIS MAP HAS BEEN COMPILED FROM VARIOUS SOURCES, AND ACCURACY IS NOT GUARANTEED. THOSE WISHING TO STAKE MINING CLAIMS SHOULD CONSULT WITH THE MINING RECORDER, MINISTRY OF NORTHERN DEVELOPMENT AND MINES, FOR ADDITIONAL INFORMATION ON THE STATUS OF THE LANDS SHOWN HEREON.

2.19522 COPPELL TP
PDRILL, PSTRIIP, PTRNCH.




LEGEND

- HIGHWAY AND ROUTE NO.
- OTHER ROADS
- TRAILS
- SURVEYED LINES
- TOWNSHIPS, BASE LINES, ETC.
- LOTS, MINING CLAIMS, PARCELS, ETC.
- UNSURVEYED LINES
- LOT LINES
- PARCEL BOUNDARY
- MINING CLAIMS ETC.
- RAILWAY AND RIGHT OF WAY
- UTILITY LINES
- NON PERENNIAL STREAM
- FLOODING OR FLOODING RIGHTS
- SUBDIVISION
- ORIGINAL SECTION LINE
- MARGE OF MURKIN
- MINES

DISPOSITION OF CROWN LANDS

- | TYPE OF DOCUMENT | SYMBOL |
|---------------------------------|--------|
| PATENT, SURFACE & MINING RIGHTS | |
| SURFACE RIGHTS ONLY | |
| MINING RIGHTS ONLY | |
| LEASE, SURFACE & MINING RIGHTS | |
| SURFACE RIGHTS ONLY | |
| MINING RIGHTS ONLY | |
| LICENCE OF OCCUPATION | |
| CROWN LAND SALE | |
| ORDER IN COUNCIL | |
| RESERVATION | |
| CANCELLED | |
| SAND & GRAVEL | |
| LAND USE PERMIT | |

SCALE: 1 INCH = 40 CHAINS



ACRES	HECTARES
40	16

TOWNSHIP

DORE

DISTRICT

SUDBURY

MINING DIVISION PORCUPINE

SUDBURY

ACTIVATED BY D.C. OCT. 16/96 CHECKED BY D.M.



Ministry of Natural Resources

Ontario Surveys and Mapping Branch


Date: April 27th, 1993 Title No.

Whitby Block, Queen's Park, Toronto

G-1108



RECEIVED
MAY 31 1999
GEOSCIENCE ASSESSMENT
OFFICE





PATENT
CLAIM
S. 20835

RECEIVED
MAR 30 1999
GEOSCIENCE ASSESSMENT
OFFICE

2.19522
RECEIVED
MAY 31 1999
GEOSCIENCE ASSESSMENT
OFFICE

TRENCHING - STRIPPING + D.D.H. LOC.
MORTIMER PROPERTY
CLAIM 1189640, 1154401 TO 1154405
DORE TWP. ONT.
PORCUPINE MINING DIVISION
DORE-G1108



CLAIM 1154401
DORE TWP.

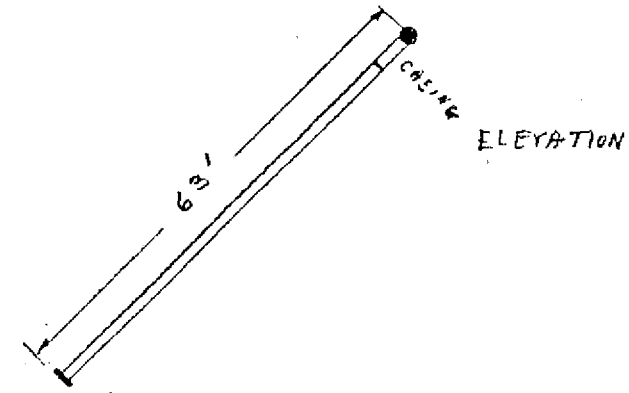
283 M.M. 158 M.E
TO #1 POST 1154401

41 M TO
LIVE 4005

PLAN

ROAD


ASTRONOMIC



HOLE 1998-1

DIAMOND DRILLING 1998
MORTIMER PROPERTY
CLAIM 1154401
DORE TWP. ONT.
PORCUPINE MINING DIV.
30 20 10 0 10 20 30 FT.
DORE G-1108 <i>Ch. Mortimer</i>
SCALE 1 MM = 1 FT.

RECEIVED
MAR 30 1999
GEOSCIENCE ASSESSMENT
OFFICE



41015SE2006 2.19522 DORE