



41015SE2007 2.20397 SWAYZE


010

EXPLORATION PROGRAM REPORT
FOR
D. S. SCOTT
ON
SWAYZE TOWNSHIP
PORCUPINE MINING DIVISION
ONTARIO

AND

AMENDMENTS TO
M.N.D.M.
SUBMISSION NO.: 2.20397
DATED OCT-23-00 FOR MAY-26-00
TRANSACTION NUMBER - W0060.00283
ASSESSOR: LUCILLE JEROME

REGULATION: 6(3)(d)
SUBMITTED IN DUPLICATE



2.20397



41015SE2007 2.20397 SWAYZE

010C

CONTENT:

COPY OF "WORK REPORT ASSESSMENT RESULTS"
SUBMISSION NUMBER: 2.20397

COPY OF BRIEF REPORT

COPY OF ALL ASSAY RESULTS, ALONG WITH
THEIR CERTIFICATES

COPY OF EQUIPMENT HOURS AND THEIR RATES
AND NAME OF OPERATOR

EXPENDITURE VERIFICATION - INVOICES
- PAYMENT-CHEQUES

NOTE: This report is one of two, delivered
to MNDM, Sudbury, ON Oct. 23/00.

BRIEF REPORT

EXPLORATION PROGRAM REPORT

FOR

D. S. SCOTT

ON

SWAYZE TOWNSHIP

PORCUPINE MINING DIVISION

ONTARIO

COPY

RECEIVED

JUN 15 2000

GEOSCIENCE ASSESSMENT
OFFICE

NOVEMBER 1998

EDWARD J. BLANCHARD
EXPLORATION MANAGER

PROPERTY

THIS PROPERTY CONSISTS OF 16 PATENTED CLAIMS LOCATED IN THE NORTH EAST CORNER OF SWAYZE TOWNSHIP. THE PROPERTY IS CENTRALLY-LOCATED WITHIN THE SWAYZE GREENSTONE BELT.

GENERAL GEOLOGY

THIS CLAIM BLOCK IS UNDERLAIN BY STEEPLY DIPPING EARLY PRECAMBRIAN MAFIC TO INTERMEDIATE, AS WELL AS FELSIC, METAVOLCANICS, CUT BY PARACONFORMABLE FELDSPAR PORPHYRY INTRUSIVES. MAFIC INTRUSIVES ARE ALSO PRESENT.

THE METAVOLCANICS AND THE PORPHYRY ARE HOST TO AT LEAST 21 AURIFEROUS QUARTZ CARBONATE VEIN SYSTEMS, WITH PREDOMINATELY NORTH EASTERLY TRENDS.

ERRATICALLY DISTRIBUTED VISIBLE GOLD IS ASSOCIATED WITH THE VEIN SYSTEMS. DURING MAPPING OF THE QUARTZ VEIN SYSTEMS, IT BECAME DIFFICULT TO ASCERTAIN IF ALL VEIN SYSTEMS WERE IN FACT SEPARATE VEIN SYSTEMS OR FAULTED SEGMENTS.

HENCE IT WAS DECIDED TO STRIP ALL OVERBURDEN OF THE VEIN SYSTEMS, POWER WASH THEM CLEAN, AND BULK SAMPLE THEM IN THE AREAS WHERE VISIBLE GOLD WAS OBSERVED.

WORK PROGRAM

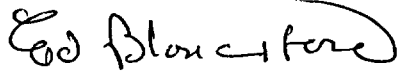
STRIPPING BEGAN ON JUNE 1, 1998 USING A JOHN DEERE 690 BACK HOE AND A 850 JOHN DEERE DOZER. AN AREA 360 METRES LONG AND 20 METRES WIDE WAS CONTINUOUSLY STRIPPED, AND ALL OVERBURDEN REMOVED. A PUMP WAS BROUGHT IN AND ALL STRIPPED AREAS WASHED DOWN.

VISIBLE GOLD WAS FOUND IN 2 AREAS, LINE 1E, 880 FEET NORTH, MIDWAY BETWEEN 1-E AND 2-E 550 FEET NORTH.

A 3 TON BULK SAMPLE FROM EACH AREA WAS TAKEN AND SHIPPED OUT FOR MILLING TESTS AND OVERALL GRADE.

NO RESULTS ARE AVAILABLE AS OF NOVEMBER 6, 1998.

RESPECTFULLY SUBMITTED



EDWARD J. BLANCHARD
EXPLORATION MANAGER.

ASSAY RESULTS & CERTIFICATES

Submit
in
duplicate

CHEQUE NO 002131

\$ 126.50
8.86
135.36

Swastika Laboratories
P.O. Box 10
1 Cameron Avenue
Swastika, Ontario
POK 1T0

Tel: (705) 642-3244

INVOICE

NO: 00043861

DATE: 06/22/98

PAGE: 1

SOLD TO:

ERANA MINES LIMITED
106 FIELDING ROAD
LIVELY ONTARIO
P3Y 1L5

SHIP TO: E002

Same

GST Number: R132862640

Proj #/P.O. # N/A

ITEM NO.	QUANTITY	UNIT	DESCRIPTION	G	P	UNIT PRICE	AMOUNT
	11		Au			8.00	88.00
	11		Sample Prep			3.50	38.50
			Cert #8W-1643-RA1				
			GST @ 7%				8.86

PAID AUG 31 1998
✓ # 2131

RECEIVED JUN 23 1998

Bill Goldcore COPY

POSTED
5/29/98
51959

Base 126.50
GST 8.86
135.36

TOTAL 135.36

Net 30 Days



Swastika Laboratories

A Division of Assayers Corporation Ltd.

Assaying - Consulting - Representation

Established 1928

Assay Certificate

8W-1643-RA1

Company: **ERANA MINES LTD**
Project:
Attn: **E. Blanchard**

Date: JUN-22-98

We hereby certify the following Assay of 11 Rock samples submitted JUN-16-98 by .

Sample Number	Au oz/ton	Au Check oz/ton	Au 2nd oz/ton
6	0.065	-	-
7	0.030	-	-
8	0.080	-	-
9	0.065	-	-
10	0.139	0.137	-
11	0.045	-	-
12	0.116	-	-
13	0.088	-	-
14	0.047	0.048	-
15	0.022	-	-
17	0.274	0.266	0.269

One assay ton portion used.

Certified by Denis Chantre

COPY

Swastika Laboratories
 P.O. Box 10
 1 Cameron Avenue
 Swastika, Ontario
 POK 1T0

Tel: (705) 642-3244

INVOICE

NO: 00044481
 DATE: 09/11/98
 PAGE: 1

SOLD TO:

ERANA MINES LIMITED
 106 FIELDING ROAD
 LIVELY ONTARIO
 P3Y 1L5

SHIP TO:

E002

Same

GST Number: R132862640

Proj #/P.O. # N/A

ITEM NO.	QUANTITY	UNIT	DESCRIPTION	G	P	UNIT PRICE	AMOUNT
	59		Au			8.00	472.00
	59		Sample Prep			3.50	206.50
			Cet #8W-2639-RA1				
			GST @ 7%				47.50

POSTED
 9/26/98
 30/98

Base 472.50
 GST 47.50

RECEIVED SEP 15 1998

COPY

COMMENTS:

let 30 Days Copied, van-billing CC - 26/27

TOTAL

726.00



Swastika Laboratories

A Division of TSL/Assayers Inc.

Assaying - Consulting - Representation

Established 1928

Page 1 of 2

Assay Certificate

8W-2639-RA1

Company: **ERANA MINES LTD**

Date: SEP-11-98

Project:

Attn: E. Blanchard

We hereby certify the following Assay of 59 Rock samples submitted SEP-07-98 by .

Sample Number	Au oz/ton	Au Check oz/ton	Au 2nd oz/ton	Au Check oz/ton
RZ-1	0.015	-	-	-
RZ-2	0.003	-	-	-
RZ-3	0.010	-	-	-
RZ-4	0.006	-	-	-
TR-1-1	0.088	-	-	-
TR-1-2	0.003	-	-	-
TR-1-3	0.030	-	-	-
TR-1-4	0.066	-	-	-
TR-1-5	0.004	-	-	-
TR-2-1	6.637	6.728	-	-
TR-2-2	0.098	-	-	-
TR-2-3	0.016	-	-	-
TR-2-4	0.007	-	-	-
TR-2-5	0.004	-	-	-
TR-2-6	0.005	-	-	-
TR-2-7	0.026	-	-	-
TR-2-8	0.037	0.029	-	-
TR-3-1	0.155	-	-	-
TR-3-2	0.118	0.096	-	-
TR-3-3	0.074	-	-	-
TR-4-1	0.060	-	-	-
TR-4-2	0.032	-	-	-
TR-4-3	0.043	-	-	-
TR-5-1	0.190	-	-	-
TR-5-2	0.022	-	-	-
TR-5-3	0.039	-	-	-
TR-5-4	0.002	-	-	-
TR-5-5	0.112	0.119	-	-
TR-6-1	19.132	18.550	6.606	6.500
TR-6-2	5.484	5.214	-	-

One assay ton portion used.

Certified by Denis Chantre

COPY

1 Cameron Ave., P.O. Box 10, Swastika, Ontario P0K 1T0
Telephone (705)642-3244 Fax (705)642-3300



Swastika Laboratories

A Division of TSL/Assayers Inc.

Established 1928

Assaying - Consulting - Representation

Page 2 of 2

Assay Certificate

8W-2639-RA1

Company: **ERANA MINES LTD**

Date: SEP-11-98

Project:

Attn: **E. Blanchard**

We hereby certify the following Assay of 59 Rock samples submitted SEP-07-98 by .

Sample Number	Au oz/ton	Au Check oz/ton	Au 2nd oz/ton	Au Check oz/ton
TR-7-1	0.039	-	-	-
TR-7-2	0.014	-	-	-
TR-7-3	0.248	-	-	-
TR-8-1	0.084	-	-	-
TR-8-2	0.053	-	-	-
TR-8-3	0.132	-	-	-
TR-8-4	0.065	-	-	-
TR-8-5	0.050	-	-	-
TR-9-1	0.075	0.073	-	-
TR-10-1	0.042	-	-	-
TR-11-1	0.049	-	-	-
TR-12-1	0.035	-	-	-
TR-12-2	0.038	-	-	-
TR-13-1	0.078	-	-	-
TR-14-1	0.035	-	-	-
TR-15-1	1.022	0.882	-	-
TR-15-2	0.005	-	-	-
TR-16-1	0.081	-	-	-
TR-17-1	0.080	0.088	-	-
TR-18-1	0.023	-	-	-
TR-19-1	0.048	-	-	-
TR-20-1	0.027	-	-	-
TR-21-1	0.062	-	-	-
TRW-1-1	0.546	-	-	-
TRW-1-2	0.052	-	-	-
TRW-2-1	0.013	-	-	-
TRW-2-2	0.001	-	-	-
TRW-2-3	0.001	-	-	-
TRW-3	0.080	0.066	-	-

One assay ton portion used.

Certified by Dennis Chantre

COPY

1 Cameron Ave., P.O. Box 10, Swastika, Ontario P0K 1T0
Telephone (705)642-3244 Fax (705)642-3300

Telephone (705)642-3244 Fax (705)642-3300

Swastika Laboratories
 P.O. Box 10
 1 Cameron Avenue
 Swastika, Ontario
 P0K 1T0

Tel: (705) 642-3244

INVOICE

NO: 00044567
 DATE: 09/22/98
 PAGE: 1

SOLD TO:

ERANA MINES LIMITED
 106 FIELDING ROAD
 LIVELY ONTARIO
 P3Y 1L5

SHIP TO: E002

Same

GST Number: R132862640

Proj #/P.O. # N/A

ITEM NO.	QUANTITY	UNIT	DESCRIPTION	G	P	UNIT PRICE	AMOUNT
	3		Au			8.00	24.00
	3		Sample Prep			3.50	10.50
			Cert #8W-2758-RA1				
			GST @ 7%				2.42

POSTED
 9/28
 14/30/98

COPY

S600
 # ~~420~~ 516
 # 2160 GST

Balance 34.50
 2.42

RECEIVED SEP 24 1998

COMMENTS:

Net 30 Days

Copied for billing to GC - 26/27

TOTAL

36.92



Swastika Laboratories

A Division of TSL/Assayers Inc.

Assaying - Consulting - Representation

Established 1928

Assay Certificate

8W-2758-RA1

Company: **ERANA MINES**

Date: SEP-22-98

Project:

Attn: E. Blanchard

We hereby certify the following Assay of 3 Rock samples submitted SEP-15-98 by .

Sample Number	Au oz / ton	Au Check oz / ton
NW 1-1	0.039	0.039
NW 1-2	0.004	-
NW 2-1	0.037	0.036

One assay ton portion used.

Certified by _____

1 Cameron Ave., P.O. Box 10, Swastika, Ontario P0K 1T0
Telephone (705)642-3244 Fax (705)642-3300

COPY

Swastika Laboratories
 P.O. Box 10
 1 Cameron Avenue
 Swastika, Ontario
 P0K 1T0

Tel: (705) 642-3244

INVOICE

NO: 00044581
 DATE: 09/23/98
 PAGE: 1

SOLD TO:

ERANA MINES LIMITED
 106 FIELDING ROAD
 LIVELY ONTARIO
 P3Y 1L5

SHIP TO: E002

Same

GST Number: R132862640

Proj #/P.O. # N/A

ITEM NO.	QUANTITY	UNIT	DESCRIPTION	G	P	UNIT PRICE	AMOUNT
	1		Au			8.00	8.00 ✓
	1		Ag			3.00	3.00
	1		Sample Prep			3.50	3.50
			Cert #8W-2825-RG1				
			GST @ 7%				1.02 ✓

COPY

RECEIVED SEP 28 1998

POSTED
 9/30
 24/30/98

14.50 ± 5600

1.02 ± 2160

COMMENTS:

Net 30 Days

TOTAL

15.52



Swastika Laboratories

A Division of TSL/Assayers Inc.

Assaying - Consulting - Representation

Established 1928

Geochemical Analysis Certificate

8W-2825-RG1

Company: **ERANA MINES LTD**

Date: SEP-23-98

Project:

Attn: E.Blanchard/F.Toews

We hereby certify the following Geochemical Analysis of 1 Rock samples submitted SEP-21-98 by .

Sample Number	Au PPB	Au Check PPB	Ag PPM
d-98-1	7	10	0.1

One assay ton portion used.

Certified by

RECEIVED SEP 28 1998

COPY

1 Cameron Ave., P.O. Box 10, Swastika, Ontario P0K 1T0
Telephone (705)642-3244 Fax (705)642-3300

EQUIPMENT HOURS & RATES + OPERATOR

ERANA MINES LIMITED
 106 Fielding Road
 Lively, Ontario
 P3Y 1L5

TEL: (705) 682-0649.....FAX: (705) 682-2447

TO: Goldcore Exploration
 and Mining Ltd.
 75 The Donway W.
 Suite 712
 North York, On
 M3C 2E9

INVOICE NO.: ~~GC-187~~
 DATE : June 30/98
 TERMS : Due upon receipt.

RE: "Swayze Township" - minineral exploration & development

June 8/98

Mobilization: (copy of invoice attached)
 Albert Transport - Inv. No. 0360
 \$57.89 GST incl.

\$ ~~884.77*~~

June 1-25/98

Trenching, drilling and blasting

P. Hauser 450JD (operated) 690E (unoperated) Travel

Date	450JD (operated)	690E (unoperated)	Travel
June 1/98	2-10 hrs.		2 hrs.
" 2	12		
" 3	12		
" 4	2+10		2
June 8		9 hrs.	2
" 9		6	
" 10		11	
" 11		10	2
June 15	<i>the from here</i>	10	2
" 16		7	
" 17		11	
" 18		8	2
June 22		9	2
" 23		10	
" 24		12	
" 25		5	2

Does not qualify, determine.

44 hrs.

108 hrs.

16 hrs.

450JD dozer (op.)

44 hrs. @ \$50./hr.

~~\$2,200.00~~

690E excavator (unoperated) ~~72~~ 108 hrs. @ \$70./hr.

~~7,560.00~~

~~5392.00~~

Travel Time

8 ~~16~~ hrs. @ \$20./hr.

~~320.00~~

171.2

.../2

COPY

ERANA MINES LIMITED
 106 Fielding Road
 Lively, Ontario
 P3Y 1L5

TEL: (705) 682-0649.....FAX: (705) 682-2447

TO: Goldcore Exploration
 and Mining Ltd.
 75 The Donway W.
 Suite 712
 North York, On
 M3C 2E9

INVOICE NO.: ~~GG-20-28~~
 DATE : July 28/98
 TERMS : Due upon
 receipt.

RE: "Swayze Township" - mineral exploration & development

June 29 - July 24/98
Stripping/trenching, drilling and blasting

P. Hauser	690E (unoperated)	Travel
June 29/98	10 hrs.	2 hrs.
" 30	12	
July 1/98	7	
" 2	3	2 "
July 6/98	9	2 "
" 7	5	
" 8	5	
" 9	5	2 "
July 13/98	8	2 "
" 14	12	
" 15	7	
" 16	8	2 "
July 20/98	10	2 "
" 21	7	
" 22	6	
" 23	4	2 hrs.
	<u>118 hrs.</u>	<u>16 hrs.</u>

690E excavator (unoperated)	118 hrs. @ \$70./hr.	\$ 8,260.00
Travel Time	16 hrs. @ \$20./hr.	320.00

Prospecting, sampling and stripping/trenching

A. Jerome	June 29-July 1/98	= 36 hrs.
	July 6 -9/98	= 48 hrs.
	July 13-16/98	= 48 hrs.
	July 20-23/98	= 48 hrs.
		<u>180 hrs.</u>
	180 hrs. @ \$20./hr.	

3,600.00

.../2

COPY

ERANA MINES LIMITED
 106 Fielding Road
 Lively, Ontario
 P3Y 1L5

TEL: (705) 682-06749.....FAX: (705) 682-2447

TO: Goldcore Exploration
 and Mining Ltd.
 75 The Donway W.
 Suite 712
 North York, ON
 M3C 2E9

INVOICE NO.: ~~GC-22~~
 DATE: ~~Sept. 1/98~~ *Aug. 31/98*
 TERMS: Due upon receipt.

RE: "Swayze Township" - minereal exploration & development

July 27 - Aug. 20/98
Stripping/trenching, drilling and blasting

P. Hausér	690E (unoperated)	Travel
July 27/98	10 hrs.	2 hrs.
" 28	10 "	
" 29	10 "	
" 30/98	10 "	2 "
Aug. 4/98	10 "	2 "
" 5	10 "	
" 6	10 "	2 "
Aug. 17/98	4 "	2 "
" 18	4 "	
" 19	4 "	
" 20/98	4 "	2 hrs.
	<u>86 hrs.</u>	<u>12 hrs.</u>

690E excavator (unoperated) 86 hrs. @ \$70./hr. \$ 6,020.00
 Travel Time 12 hrs. @ \$20./hr. 240.00

Prospecting, sampling and stripping/trenching

A. Jerome	July 27-30/98	= 48 hrs.	
	Aug. 4 -6/98	= 36 hrs.	
	Aug. 11-13/98	= 36 hrs.	
	Aug. 17-20/98	= 48 hrs.	
		<u>168 hrs.</u>	
	168 hrs. @ \$20./hr.		3,360.00

equipment rental

compressor
 July 27-Aug. 20/98
 4 wks. @ \$225./wk. 900.00

.../2

COPY

ERANA MINES LIMITED
 106 Fielding Road
 Lively, Ontario
 P3Y 1L5

TEL: (705) 682-0649.....FAX: (705) 682-2447

TO: Goldcore Exploration
 and Mining Ltd.
 75 The Donway W.
 Suite 712
 North York, On
 M3C 2E9

INVOICE NO.: GC-26
 DATE : Oct.2/98
 TERMS : Due upon receipt.

RE; "Swayze Township" - mineral exploration & development

Aug. 24-Sept.17/98
Stripping/trenching, drilling and blasting

P. Hauser*	690E (unoperated)	Travel
Aug. 24/98	10 hrs.	2 hrs.
" 25	10 "	
" 26	10 "	
" 27	10 "	2 "
Aug.31/98	10 "	2 "
Sept.1/98	10 "	
" 2	10 "	
" 3	10 "	2 "
Sept.8/98	7 "	2 "
" 9	7 "	
" 10	7 "	2 "
Sept.14/98	7 "	2 "
" 15	7 "	
" 16	7 "	
" 17	7 "	2 "
	<u>122 hrs.</u>	<u>16 hrs.</u>

690E excavator (unoperated) 122 hrs. @ \$70./hr. \$ 8,540.00**
 Travel Time (operator) 16 hrs. @ \$20./hr. 320.00**

Prospecting, sampling and stripping/trenching

A. Jerome	Aug. 24-27/98	=48 hrs.
	Aug.31-Sept.3/98	=48 "
	Sept.8-10/98	=44.5"
	Sept.14-17/98	=48 "
	Sept.20-26/98	=48 "
		<u>236.5 hrs.</u>
	236.5 hrs. @ \$20./hr.	

4,730.00**

equipment rental

compressor
 Aug.24-Sept. 17/98
 4 wks. @ \$225./wk.


900.00**
 ../2

COPY

Declaration of Assessment Work Performed on Mining Land

Mining Act, Subsection 65(2) and 66(3), R.S.O. 1990

Transaction Number (office use) W0060.00283 Assessment Files Research Imaging



410158E2007 2.20397 SWAYZE

900

copy of subsections 65(2) and 66(3) of the Mining Act. Under section 8 of the to review the assessment work and correspond with the mining land holder. Recorder, Ministry of Northern Development and Mines, 6th Floor.

Instructions: - For work performed on Crown Lands before recording a claim, use form 0240. - Please type or print in ink

1. Recorded holder(s) (Attach a list if necessary)

Form with fields for Name, Address, Client Number, Telephone Number, Fax Number. Includes entry for DOUGLAS STEWART SCOTT.

2. Type of work performed: Check (✓) and report on only ONE of the following groups for this declaration.

Geotechnical: prospecting, surveys, assays and work under section 18 (regs) Physical: drilling, stripping, trenching and associated assays Rehabilitation

Form with fields for Work Type, Office Use, Commodity, Total \$ Value of Work Claimed, Dates Work Performed, NTS Reference, Mining Division, Resident Geologist District.

Please remember to: - obtain a work permit from the Ministry of Natural Resources as required; - provide proper notice to surface rights holders before starting work; - complete and attach a Statement of Costs, form 0212; - provide a map showing contiguous mining lands that are linked for assigning work; - include two copies of your technical report.

3. Person or companies who prepared the technical report (Attach a list if necessary)

Form with fields for Name, Address, Telephone Number, Fax Number. Includes entry for ERANA MINES LIMITED.

RECEIVED JUN 15 2000 1:45 pm GEOSCIENCE ASSESSMENT OFFICE

4. Certification by Recorded Holder or Agent

I, Joanne A. Funk, do hereby certify that I have personal knowledge of the facts set forth in this Declaration of Assessment Work having caused the work to be performed or witnessed the same during or after its completion and, to the best of my knowledge, the annexed report is true.

Form with fields for Signature of Recorded Holder or Agent, Date, Agent, Telephone Number, Fax Number.

5. Work to be recorded and distributed. Work can only be assigned to claims that are contiguous (adjoining) to the mining land where work was performed at the time work was performed. A map showing the contiguous link must accompany this form.

- AMENDED -

W0060.00283

G6000399
G6000400
G6000401

Mining Claim Number. Or if work was done on other eligible mining land, show in this column the location number indicated on the claim map.	Number of Claim Units. For other mining land, list hectares.	Value of work performed on this claim or other mining land.	Value of work applied to this claim.	Value of work assigned to other mining claims.	Bank Value of work to be distributed at a future date.
eg TB 7827	16 ha	\$28,825	N/A	\$24,000	\$2,825
eg 1234567	12	0	\$24,000	0	0
eg 1234568	2	\$ 8,892	\$ 4,000	0	\$4,892
1 SWAYZE TWP. S 20706	16.839	22,621.	0	16,134.34 22,000.	6,486.66
2 S 20709	12.149	22,621.	0	16,133.33 22,000.	6,487.67
3 S 20712	14.694	22,621.	0	16,133.33 22,000.	6,487.67
4 1230718	3	0	1,200.	0	0
5 1230713	16		6,400.		
6 1230715	16		6,400.		
7 1230714	12		4,800.		
8 1230292	1		400.		
9 1230293	3		1,200.		
10 1230716	15		6,000.		
11 1230717	15		6,000.		
12 1228746	14		5,600.		
13 1228745	14		5,600.		
14 1231599	4		1,600.		
15 DENVES TWP. 1231598	8	0	3,200.	0	0
Column Totals		67,863.	48,400.	66,000.	19,463.

2.20387

I, Joanne A. Funk/Agent, do hereby certify that the above work credits are eligible under subsection 7 (1) of the Assessment Work Regulation 6/96 for assignment to contiguous claims or for application to the claim where the work was done.

Signature of Recorded Holder or Agent Authorized in Writing: Joanne A. Funk /Agent Date: May 26/2000

Amendments - June 15/00

6. Instructions for cutting back credits that are not approved.

Some of the credits claimed in this declaration may be cut back. Please check (-) in the boxes below to show how you wish to prioritize the deletion of credits:

- 1. Credits are to be cut back from the Bank first, followed by option 2 or 3 or 4 as indicated.
- 2. Credits are to be cut back starting with the claims listed last, working backwards, or
- 3. Credits are to be cut back equally over all claims listed in this declaration; or
- 4. Credits are to be cut back as prioritized on the attached appendix or as follows (describe):

Thank You!

EXAXED

Note: If you have not indicated how your credits are to be deleted, credits will be cut back from the Bank first, followed by option number 2 if necessary.

2:00pm

For Office Use Only

Received Stamp

Deemed Approved Date

Date Approved

Approved for Recording by Min Recorder (Signature)

Total Value of Credits Approved

RECEIVED
JUN 15
GEOSCIENCE ASSESSMENT OFFICE



Ministry of Northern Development and Mines

Statement of Costs for Assessment Credit

Transaction Number (office use) 00060.000283

Personal information collected on this form is obtained under the authority of subsection 5(1) of the Assessment Work Regulation 6/98. Under section 8 of the Mining Act, the information is a public record. This information will be used to review the assessment work and correspond with the mining land holder. Questions about this collection should be directed to the Chief Mining Recorder, Ministry of Northern Development and Mines, 6th Floor, 933 Ramsey Lake Road, Sudbury, Ontario, P3E 6B5.

Table with 4 columns: Work Type, Units of Work, Cost Per Unit of work, Total Cost. Rows include mechanical stripping/trenching, supplies, mobilization and demobilization combined, Transportation Costs, Food and Lodging Costs, and Total Value of Assessment Work.


Calculations of Filing Discounts:

- 1. Work filed within two years of performance is claimed at 100% of the above Total Value of Assessment Work.
2. If work is filed after two years and up to five years after performance, it can only be claimed at 50% of the Total Value of Assessment Work.

TOTAL VALUE OF ASSESSMENT WORK x 0.50 = Total value of work claimed. 2,203,000

Note:

- Work older than 5 years is not eligible for credit.
- A recorded holder may be required to verify expenditures claimed in this statement of costs within 45 days of a request for verification and/or correction/clarification.



Certification verifying costs:

I, Joanne A. Funk/Agent, do hereby certify, that the amounts shown are as accurate as may reasonably be determined and the costs were incurred while conducting assessment work on the lands indicated on the accompanying Declaration of Work form as Joanne A. Funk/Agent I am authorized to make this certification.

Signature: Joanne A. Funk Date: May 2000

Geoscience Assessment Office
933 Ramsey Lake Road
6th Floor
Sudbury, Ontario
P3E 6B5

Telephone: (888) 415-9845
Fax: (877) 670-1555

October 14, 2000

DOUGLAS STEWART SCOTT
75 The Donway West
Suite 712
NORTH YORK, ON
M3C-2E9

Visit our website at:
www.gov.on.ca/MNDM/MINES/LANDS/mlsmnpge.htm

Dear Sir or Madam:

Submission Number: 2.20397

Status

Subject: Transaction Number(s): W0060.00283 Approval After Notice

We have reviewed your Assessment Work submission with the above noted Transaction Number(s). The attached summary page(s) indicate the results of the review. **WE RECOMMEND YOU READ THIS SUMMARY FOR THE DETAILS PERTAINING TO YOUR ASSESSMENT WORK.**

If the status for a transaction is a 45 Day Notice, the summary will outline the reasons for the notice, and any steps you can take to remedy deficiencies. The 90-day deemed approval provision, subsection 6(7) of the Assessment Work Regulation, will no longer be in effect for assessment work which has received a 45 Day Notice. Allowable changes to your credit distribution can be made by contacting the Geoscience Assessment Office within this 45 Day period, otherwise assessment credit will be cut back and distributed as outlined in Section #6 of the Declaration of Assessment work form.

Please note any revisions must be submitted in **DUPLICATE** to the Geoscience Assessment Office, by the response date on the summary.

If you have any questions regarding this correspondence, please contact LUCILLE JEROME by e-mail at lucille.jerome@ndm.gov.on.ca or by telephone at (705) 670-5858.

Yours sincerely,



ORIGINAL SIGNED BY
Lucille Jerome
Acting Supervisor, Geoscience Assessment Office
Mining Lands Section

Work Report Assessment Results

Submission Number: 2.20397

Date Correspondence Sent: October 14, 2000

Assessor: LUCILLE JEROME

Transaction Number	First Claim Number	Township(s) / Area(s)	Status	Approval Date
W0060.00283	S20709	SWAYZE	Approval After Notice	November 10, 2000

Section:

10 Physical PTRNCH

10 Physical PSTRIIP

The 45 days outlined in the Notice dated September 13, 2000 have passed.

Assessment work credit has been approved as outlined on the attached Distribution of Assessment Work Credit sheet.

The assessment credit is being reduced by \$6257.00. The TOTAL VALUE of assessment credit that will be allowed, based on the information provided in this submission, is \$61,606.00.

Allowable changes to your credit distribution can be made by contacting the Geoscience Assessment Office by November 27, 2000 otherwise assessment credit will be cut-back and distributed as outlined in Section #6 of the Declaration of Assessment Work form.

Correspondence to:

Resident Geologist
South Porcupine, ON

Recorded Holder(s) and/or Agent(s):

DOUGLAS STEWART SCOTT
NORTH YORK, ON

Assessment Files Library
Sudbury, ON

Joanne Funk
EMERALD ISLE RESOURCES INC.
Lively, ON

Distribution of Assessment Work Credit

The following credit distribution reflects the value of assessment work performed on the mining land(s).

Date: October 14, 2000

Submission Number: 2.20397

Transaction Number: W0060.00283

<u>Claim Number</u>	<u>Value Of Work Performed</u>
S20709	61,606.00
Total: \$	<u>61,606.00</u>

REFERENCES

AREAS WITHDRAWN FROM DISPOSITION

- M.R.O. - MINING RIGHTS ONLY
- S.R.O. - SURFACE RIGHTS ONLY
- M.+S. - MINING AND SURFACE RIGHTS

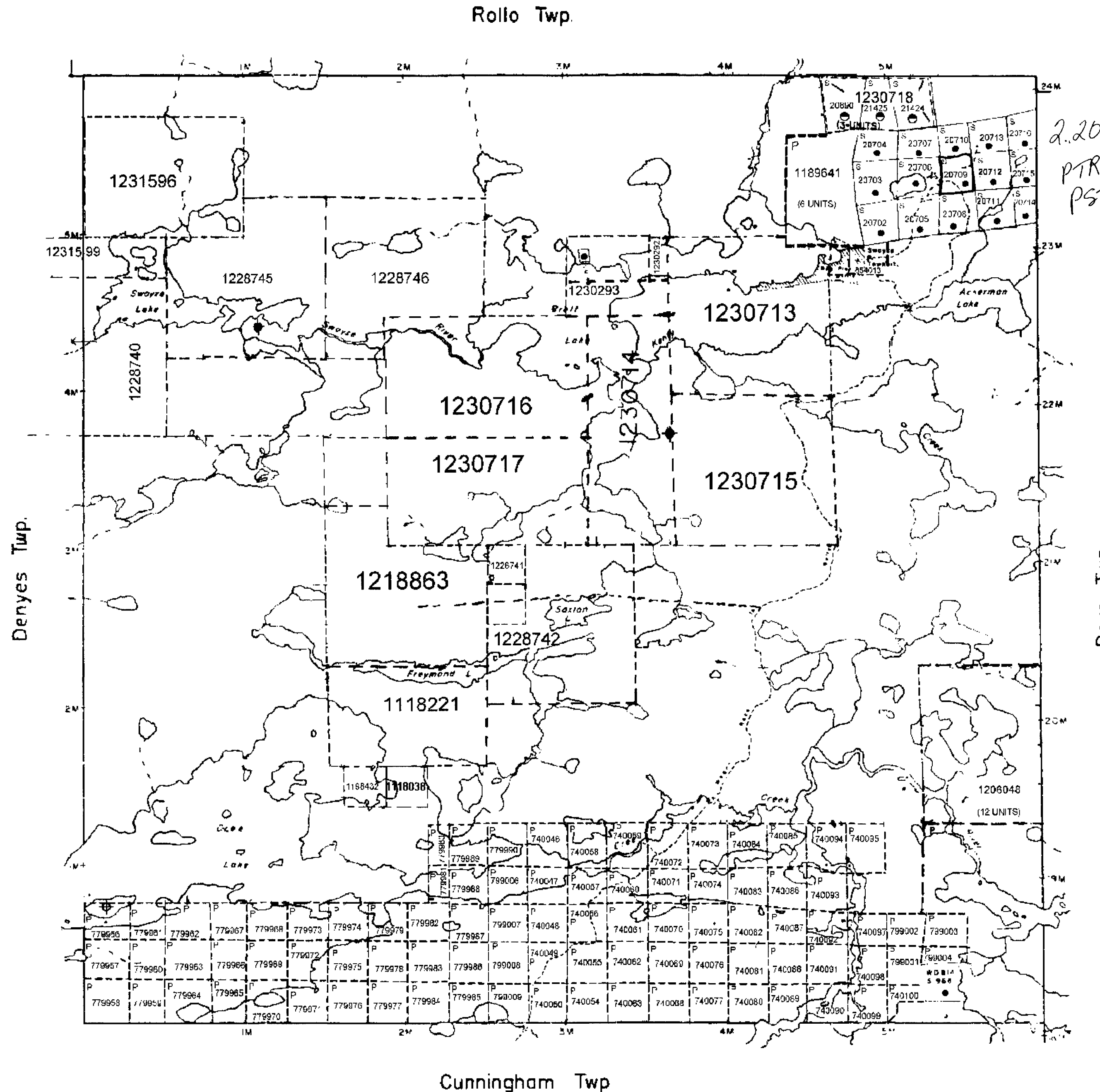
Description Order No. Date Disposition File



410158E2007 2.20397 SWAYZE

200

THE INFORMATION THAT APPEARS ON THIS MAP HAS BEEN COMPILED FROM VARIOUS SOURCES, AND ACCURACY IS NOT GUARANTEED. THOSE WISHING TO STAKE MINING CLAIMS SHOULD CONSULT WITH THE MINING RECORDER, MINISTRY OF NORTHERN DEVELOPMENT AND MINES. FOR ADDITIONAL INFORMATION ON THE STATUS OF THE LANDS SHOWN HEREON



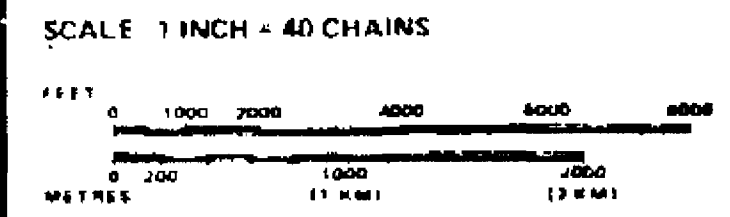
LEGEND

- HIGHWAY AND ROUTE No.
- OTHER ROADS
- TRAILS
- SURVEYED LINES
 - TOWNSHIPS, BASE LINES, ETC.
 - LOTS, MINING CLAIMS, PARCELS, ETC.
- UNSURVEYED LINES
 - LOT LINES
 - PARCEL BOUNDARY
 - MINING CLAIMS ETC.
- RAILWAY AND RIGHT OF WAY
- UTILITY LINES
- NON-PERENNIAL STREAM
- FLOODING OR FLOODING RIGHTS
- SUBDIVISION OR COMPOSITE PLAN
- RESERVATIONS
- ORIGINAL SHORELINE
- MARSH OR MUSKOG
- MINES
- TRAVERSE MONUMENT

DISPOSITION OF CROWN LANDS

- | TYPE OF DOCUMENT | SYMBOL |
|--------------------------------|--------|
| PATENT SURFACE & MINING RIGHTS | |
| " SURFACE RIGHTS ONLY | |
| " MINING RIGHTS ONLY | |
| LEASE, SURFACE & MINING RIGHTS | |
| " SURFACE RIGHTS ONLY | |
| " MINING RIGHTS ONLY | |
| LICENCE OF OCCUPATION | |
| ORDER-IN-COUNCIL | |
| RESERVATION | |
| CANCELLED | |
| SAND & GRAVEL | |

AND USE PERMITS FOR COMMERCIAL TOURISM, OUTPOST CAMPS
 NOTE: MINING RIGHTS IN PARCELS PATENTED PRIOR TO MAY 9, 1913, VESTED IN ORIGINAL PATENTEE BY THE PUBLIC LANDS ACT, R.S.O. 1970, CHAP. 380, SEC. 63, SUBSEC. 1.



TOWNSHIP
SWAYZE
 M.N.R. ADMINISTRATIVE DISTRICT
CHAPLEAU
 MINING DIVISION
PORCUPINE
 LAND TITLES / REGISTRY DIVISION
SUDBURY

Ministry of Natural Resources Ontario Land Management Branch

Date MARCH 1985 Number **G-3249**
 ACTIVATED APR. 1980 D.C.

KENTY PROPERTY
 SWAYZE TOWNSHIP (EAST SHEET)
 EMERALD ILSE RESOURCES

LEGEND	
SYMBOL	DESCRIPTION
	FAULT ZONE
	ASSAY RESULTS
	UNDERGROUND WORKINGS
	HIGH-GRADE
	LOW-GRADE CARBONATE ZONES
	CONTINUOUS VEINS
	FLOAT
	DRILL HOLES (McASARY - Plan Projection)
	SHAFT
	ROAD
	CONTINUOUS

Scale: 1" = 20 metres
 Date: NOVEMBER 1998
 A.D.

97-1 to 97-7: 1997 Diamond Drill Holes

