



410155E9156 63.6298 DORE

010

Timmus ^{carder} Ont.

C. Mortimer
 Box 136 Timmus Ont P4N7C9.

Report on exploration work completed on mining claims 115 + 404, 115 + 405 and 118 + 9640 Dore trip Acieyque mining division for June, July, August and Sep. 1992.

This report will cover work done up to the end of August 1992. The Sep 1992 work hasn't been plotted on a sketch as yet.

Work done ~~in~~ play of 1992 has been applied for assessment.

The work for the summer and fall of 1992 consisted of trending and stripping of overburden, excavating several deep pits, trenching and pits in bedrock and wining was also done after stripping of overburden.

Several small veins were uncovered with visible gold in five locations.

At one location with a width of ten feet comprising of several small veins in a streak visible gold was observed. A sample of chips across this location returned an assay of only one gram per ton. In most locations where visible gold is observed, assays without the visible gold returned values of a gram per ton or less. These locations will be bulk sampled and possibly will return a higher assay, as the gold is probably in separate flakes and nuggets.

1/4 These small veins enclosed a strike of N. 35° west which is the main faulting in the area.

The quartz carbonate which strike E and W and ~~strike~~ in the central area of the claim returned values of up to $1\frac{1}{2}$ grams in only three locations. This material should also be bulk sampled.

Several diamond drill holes are planned for the summer 1993.

We have received a bulk permit sampling permit for 475 tons and are waiting for the inspection by the Dept. of the environment for a permit to operate a small mill located on the property.

A large mill pond has been excavated with a holding capacity of 3000 tons which should suffice for our 475 ton permit.

A N.S. Base line has been started and an E-W 0' line has been cut from the west boundary of 118964° to the east boundary 1187762. Line 2+00 East was cut south from the 0' line in order to plot the work which we are applying for June July and August of 1992.

Sincerely

Ch. Mortimer
Ch. Mortimer

June 192 Sarah Oct

Gas	Jun	2/92	- 79.78	- oil for pump work - 79.78	
Gas	Jun	4/92	- 20.00		
Gas	Jun	6/92	- 14.25		gas 79.78
Gas	Jun	11/92	- 48.72		
Gas	Jun	12/92	- 34.00		gas 54.00
Gas	Jun	15/92	- 54.00		
Gas	Jun	17/92	- 38.00		
Gas	Jun	18/92	30.00		oil 79.35
Hydraulic Oil	Jun 6-92		79.35		<u>213.13</u>

398.10

June 192 Naomi

June	2/92	146.01
June	2/92	23.80
June	4/92	19.03
June	6/92	28.66
June	6/92	2.88
June	15/92	97.34
June	15/92	8.91
June	8/92	27.11
June	30/92	10.00
June	30/92	95.19
		<u>458.93</u>

Groceries

July	7/92	-	56.30
July	8/92	-	42.55
July	9/92	-	46.29
July	27/92	-	9.74
July	27/92	-	70.74
Aug	15/92	-	34.61
Aug	17/92	-	30.34
Aug	21/92	-	65.89
Aug	23/92	-	87.80
Aug	22/92	-	70.12
Aug	31/92	-	261.75
			<u>776.13</u>

Gas 776.13

Fuel

used in July - Aug

June	17/92	-	73.70
June	17/92	-	353.62
June	30/92	-	61.33
July	5/92	-	76.82
July	5/92	-	65.68
July	7/92	-	40.75
July	13/92	-	23.50
Aug	4/92	-	29.69
Aug	5/92	-	8.87
Aug	31/92	-	32.00
			<u>765.96</u>

gas pump
oil
etc 353.62

Expenses

Aug	5/92	-	93.73
July	27/92	-	266.33
			<u>360.06</u>

Expenses 360.06

Manual Labour

Aug 1 / 92	- Charles. Mortimer - A. Jones	2
Aug 5 / 92	- C. Mortimer. A. Jones L. Schell	3
Aug 6 / 92	- C. Mortimer A. Jones L. Schell	3
Aug 7 / 92	- C. Mortimer A. Jones L. Schell	3
Aug 13 / 92	- A. Lovord	1
Aug 14 / 92	- A. Lovord	1
Aug 15 / 92	- C. Mortimer L. Schell	2
Aug 16 / 92	- C. Mortimer L. Schell	2
Aug 20 / 92	- C. Mortimer L. Schell	2
Aug 21 / 92	- C. Mortimer	1
Aug 22 / 92	- C. Mortimer	1
Aug 23 / 92	- C. Mortimer	1
Aug 24 / 92	- C. Mortimer	1
Aug 25 / 92	- C. Mortimer	1
Aug 26 / 92	- C. Mortimer	1
Aug 27 / 92	- C. Mortimer	1

26 days @ \$100

= \$2600

Charles Morten Bar 136 Town Out
 Allen Loner Chillington Out
 Lawrence Schell Nelson Resora out
 Arne Lovell Baker out
 Manual Labour by day Wash rock Pick shovels
 out Trench

July	1/92	C. Morten	—	1
July	2/92	C. Morten	—	1
July	5/92	C. Morten	A. Loner	2
July	6/92	C. Morten	A. Lovell	2
July	7/92	C. Morten	A. Lovell	2
July	8/92	C. Morten	A. Lovell	2
July	11/92	C. Morten	L. Schell	2
July	12/92	C. Morten	L. Schell	2
July	13/92	C. Morten	L. Schell	2
July	14/92	C. Morten	L. Schell	2
July	15/92	C. Morten	L. Schell	2
July	20/92	C. Morten	L. Schell	2
July	21/92	C. Morten	L. Schell	2
July	22/92	C. Morten	—	1
July	23/92	C. Morten	A. Loner	2
July	24/92	C. Morten	A. Loner	2
July	25/92	C. Morten	A. Loner	2
July	28/92	C. Morten	A. Loner	2
July	29/92	C. Morten	A. Loner	2
July	30/92	C. Morten	A. Loner	2
July	30/92	C. Morten	A. Loner	2

39 day @ 100 = \$3900

Martinez Schell Lovola
Prop Dore Loop.

Manual Labor for June 192

June	3	192	C. Martinez	—	1
June	4	192	C. Martinez	—	1
June	5	192	C. Martinez	—	1
June	8	192	C. Martinez	—	1
June	9	192	C. Martinez	—	1
June	10	192	C. Martinez	—	1
June	11	192	C. Martinez	—	1
June	12	192	C. Martinez	—	1
June	13	192	C. Martinez	—	1
June	14	192	C. Martinez	—	1
June	26	192	C. Martinez	—	1
June	28	192	C. Martinez	—	1
					<hr/>
12 days @ 100				=	\$1,200

Arne Lovald.
Machine Operator.
JO 350 Backhoe Loader.

DORR TWP.
PROP.

June 3 / 92 - 7

June 4 / 92 - 9

June 5 / 92 - 2

June 9 / 92 - 11

June 10 / 92 - 8

June 11 / 92 - 10

June 12 / 92 - 4

June 13 / 92 - 9

June 14 / 92 - 7

June 26 / 92 - 10

June 27 / 92 - 8

85 HRS @ 55 = \$4675.00

July 1 / 92 - 8

July 2 / 92 - 9

July 11 / 92 - 10

July 12 / 92 - 10

July 13 / 92 - 10

July 14 / 92 - 8

July 15 / 92 - 8

July 19 / 92 - 10

July 20 / 92 - 8

July 21 / 92 - 8

July 22 / 92 - 8

July 23 / 92 - 10

July 24 / 92 - 8

July 25 / 92 - 8

123 HRS @ 55 = \$6755.00

AUG 5 / 92 - 8

AUG 6 / 92 - 8

AUG 7 / 92 - 8

over to page 2

Carried from page 1

Aug 5, 6, 7 24

Aug 15 / 92 - 8

Aug 16 / 92 - 11

Aug 20 / 92 - 8

Aug 21 / 92 - 8

Aug 22 / 92 - 8

Aug 23 / 92 - 9

Aug 24 / 92 - 8

Aug 25 / 92 - 10

Aug 26 / 92 - 8

Aug 27 / 92 - 9

111 HRS @ 55

6105

Backlog from June, July, Aug.

319 HRS @ 55

=

Total

\$17545.00



Ministry of
Northern Development
and Mines

Report of Work Conducted After Recording Claim

Mining Act

Transaction Number

W9360.00111

ASSM'T FILES

Information will be used for correspondence. Questions about
Development and Mines, Fourth Floor, 159 Cedar Street,

63.6298

Personal Information on
this collection should
Sudbury, Ontario, P3L



41015SE9156 63.6298 DORE

Instructions:

- 1 Recorder.
- 2 A separate copy of this form must be completed for each Work Group.
- 3 Technical reports and maps must accompany this form in duplicate.
- 4 A sketch, showing the claims the work is assigned to, must accompany this form.

900

ing assessment work or consult the Mining

Recorded Holder(s) CHARLES H. MORTIMER.		Client No. 172990
Address Box 136 TIMMINS ONT P4N7C9.		Telephone No. 399-2218
Mining Division PORCUPINE	Township/Area DORE TWP.	M or G Plan No.
Dates Work Performed From: JUNE 3 / 92	To: AUG 27 / 92	

Work Performed (Check One Work Group Only)

Work Group	Type
Geotechnical Survey	
Physical Work, Including Drilling	BULLDOZING, BACKHOE, STRIPPING ROCK, TRENCHING + PITS.
Rehabilitation	
Other Authorized Work	
Assays	
Assignment from Reserve	

ONTARIO GEOLOGICAL SURVEY
GIS - ASSESSMENT FILES
JUL 28 1993

RECORDED
MAY 25 1993
Receipt _____

RECEIVED

Total Assessment Work Claimed on the Attached Statement of Costs \$ **30406.00**

Note: The Minister may reject for assessment work credit all or part of the assessment work submitted if the recorded holder cannot verify expenditures claimed in the statement of costs within 30 days of a request for verification.

Persons and Survey Company Who Performed the Work (Give Name and Address of Author of Report)

Name	Address
CHARLES H. MORTIMER.	BOX 136 TIMMINS ONT. P4N7C9.
A. LOVOLD.	BALA ONT.
L. SCHELL	BALA ONT. GIBSON RESERVE
A. TONER.	SHILLINGTON ONT.

(attach a schedule if necessary)

Certification of Beneficial Interest * See Note No. 1 on reverse side

I certify that at the time the work was performed, the claims covered in this work report were recorded in the current holder's name or held under a beneficial interest by the current recorded holder.	Date May 25/93	Recorded Holder or Agent (Signature) CH Mortimer
--	--------------------------	--

Certification of Work Report

I certify that I have a personal knowledge of the facts set forth in this Work report, having performed the work or witnessed same during and/or after its completion and annexed report is true.		
Name and Address of Person Certifying CHARLES H. MORTIMER. BOX 136 TIMMINS ONT. P4N7C9.		
Telephone No. 399-2218	Date May 25 / 93	Certified By (Signature) CH Mortimer

For Office Use Only

Total Value Cr. Recorded 30,406.00	Date Recorded MAY 25 / 93	Mining Recorder White	Received Stamp RECEIVED
	Deemed Approval Date AUG 23 20 / 93	Date Approved	MAY 25 1993
	Date Notice for Amendments Sent		TB (c) 130

W936.00111

Work Report Number for Applying Reserve	Claim Number (see Note 2)	Number of Claim Units
	1154401	1
	1154402	1
	1154403	1
	1154404	1
	1154405	1
	1154406	1
	1154407	1
	1154408	1
	1154409	1
	1154410	1
	1154411	1
	1154412	1
	1154413	1
	1154414	1
	1154415	1
	1154416	1
	1154417	1
17		

Total Number of Claims

Value of Assessment Work Done on this Claim	Value Applied to this Claim
	1600
	1600
	1600
12406	1300
18000	1196
	400
	400
	400
	400
	400
	400
	400
	400
	400
	400
	400
	400
30406.00	12096

Total Value Work Done

Total Value Work Applied

Value Assigned from this Claim	Reserve: Work to be Claimed at a Future Date
9600 ⁷⁵ 120406 ^{CLAIM}	33 ¹⁵⁰⁶ CLAIM
12050 ^{CLAIM}	3000 ⁴⁸⁰⁹ CLAIM
21600	6310

Total Assigned From

Total Reserve

RECORDED
 MAY 25 1993
 Receipt

Credits you are claiming in this report may be cut back. In order to minimize the adverse effects of such deletions, please indicate from which claims you wish to prioritize the deletion of credits. Please mark (✓) one of the following:

1. Credits are to be cut back starting with the claim listed last, working backwards.
2. Credits are to be cut back equally over all claims contained in this report of work.
3. Credits are to be cut back as prioritized on the attached appendix.

In the event that you have not specified your choice of priority, option one will be implemented.

Note 1: Examples of beneficial interest are unrecorded transfers, option agreements, memorandum of agreements, etc., with respect to the mining claims.

Note 2: If work has been performed on patented or leased land, please complete the following:

I certify that the recorded holder had a beneficial interest in the patented or leased land at the time the work was performed.

Signature: *[Signature]* Date: *May 25/93*

**Statement of Costs
for Assessment Credit**

**État des coûts aux fins
du crédit d'évaluation**

Mining Act/Loi sur les mines

Transaction No./N° de transaction

W 93 60-00111

Personal information collected on this form is obtained under the authority of the Mining Act. This information will be used to maintain a record and ongoing status of the mining claim(s). Questions about this collection should be directed to the Provincial Manager, Minings Lands, Ministry of Northern Development and Mines, 4th Floor, 159 Cedar Street, Sudbury, Ontario P3E 6A5, telephone (705) 670-7264.

Les renseignements personnels contenus dans la présente formule sont recueillis en vertu de la Loi sur les mines et serviront à tenir à jour un registre des concessions minières. Adresser toute question sur la collecte de ces renseignements au chef provincial des terrains miniers, ministère du Développement du Nord et des Mines, 159, rue Cedar, 4^e étage, Sudbury (Ontario) P3E 6A5, téléphone (705) 670-7264.

1. Direct Costs/Coûts directs

Type	Description	Amount Montant	Totals Total global
Wages Salaires	Labour 77 MAIN Main-d'oeuvre MYS	7700	
	Field Supervision Supervision sur le terrain		9200
Contractor's and Consultant's Fees Droits de l'entrepreneur et de l'expert- conseil	Type JO 350		
	BACKHOLE LEASER	17545	
			17545
Supplies Used Fournitures utilisées	Type FUEL OIL		566
	EXPLOSIVES		
	CAPS & FUSE.		360
			926
Equipment Rental Location de matériel	Type GAROMER MINER COMP.	1650	1650
	FIRE PUMP BRIGGS STRAZIN	1350	1350
			3000
Total Direct Costs Total des coûts directs			24141

2. Indirect Costs/Coûts indirects

** Note: When claiming Rehabilitation work indirect costs are not allowable as assessment work.
Pour le remboursement des travaux de réhabilitation, les coûts indirects ne sont pas admissibles en tant que travaux d'évaluation.

Type	Description	Amount Montant	Totals Total global
Transportation Transport	Type		
	RECORDED		
	MAY 25 1993		
	Receipt		
Food and Lodging Nourriture et hébergement	Food.		
Mobilization and Demobilization Mobilisation et démobilisation			
Sub Total of Indirect Costs Total partiel des coûts indirects			
Amount Allowable (not greater than 20% of Direct Costs) Montant admissible (n'excédant pas 20 % des coûts directs)			
Total Value of Assessment Credit (Total of Direct and Allowable indirect costs)		Valeur totale du crédit d'évaluation (Total des coûts directs et indirects admissibles)	

Note: The recorded holder will be required to verify expenditures claimed in this statement of costs within 30 days of a request for verification. If verification is not made, the Minister may reject for assessment work all or part of the assessment work submitted.

Note: Le titulaire enregistré sera tenu de vérifier les dépenses demandées dans le présent état des coûts dans les 30 jours suivant une demande à cet effet. Si la vérification n'est pas effectuée, le ministre peut rejeter tout ou une partie des travaux d'évaluation présentés.

Filing Discounts

1. Work filed within two years of completion is claimed at 100% of the above Total Value of Assessment Credit.
2. Work filed three, four or five years after completion is claimed at 50% of the above Total Value of Assessment Credit. See calculations below:

Total Value of Assessment Credit	Total Assessment Claimed
	x 0.50 =

Remises pour dépôt

1. Les travaux déposés dans les deux ans suivant leur achèvement sont remboursés à 100 % de la valeur totale susmentionnée du crédit d'évaluation.
2. Les travaux déposés trois, quatre ou cinq ans après leur achèvement sont remboursés à 50 % de la valeur totale du crédit d'évaluation susmentionné. Voir les calculs ci-dessous.

Valeur totale du crédit d'évaluation	Evaluation totale demandée
	x 0,50 =

Certification Verifying Statement of Costs

I hereby certify:
that the amounts shown are as accurate as possible and these costs were incurred while conducting assessment work on the lands shown in the accompanying Report of Work form.

I, RECORDED HOLDER I am authorized
(Recorded Holder, Agent, Position in Company)

I hereby make this certification

Attestation de l'état des coûts

J'atteste par la présente :
que les montants indiqués sont le plus exact possible et que ces dépenses ont été engagées pour effectuer les travaux d'évaluation sur les terrains indiqués dans la formule de rapport de travail ci-joint.

Et qu'à titre de RECORDED HOLDER Je suis autorisé
(titulaire enregistré, représentant, poste occupé dans la compagnie)

à faire cette attestation.


Signature C.H. Morrison Date May 25/93

NOTES

400' surface rights reservation along the shores of all lakes and rivers.

THE INFORMATION THAT APPEARS ON THIS MAP HAS BEEN COMPILED FROM VARIOUS SOURCES, AND ACCURACY IS NOT GUARANTEED. THOSE WISHING TO STAKE MINING CLAIMS SHOULD CONSULT WITH THE MINING RECORDER, MINISTRY OF NORTHERN DEVELOPMENT AND MINES, FOR ADDITIONAL INFORMATION ON THE STATUS OF THE LANDS SHOWN HEREON.

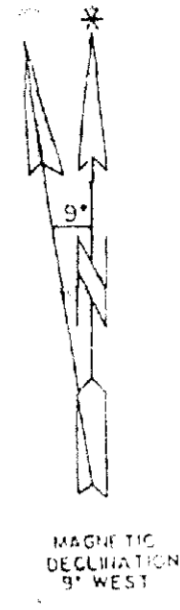
COPPELL TP



GARNET TP. M. 829

LEGEND

- HIGHWAY AND ROUTE NO.
- OTHER ROADS
- TRAILS
- SURVEYED LINES
 - TOWNSHIPS, BASE LINES, ETC.
 - LOTS, MINING CLAIMS, PARCELS, ETC.
- UNSURVEYED LINES
 - LOT LINES
 - PARCEL BOUNDARY
 - MINING CLAIMS ETC.
- RAILWAY AND RIGHT OF WAY
- UTILITY LINES
- NON-PERENNIAL STREAM
- FLOODING OR FLOODING RIGHTS
- SUBDIVISION
- ORIGINAL SHORELINE
- MARKER OR MARKS
- MINES



NOTES

DISPOSITION OF CROWN LANDS

- | TYPE OF DOCUMENT | SYMBOL |
|--------------------------------|--------|
| PATENT SURFACE & MINING RIGHTS | |
| SURFACE RIGHTS ONLY | |
| MINING RIGHTS ONLY | |
| LEASE SURFACE & MINING RIGHTS | |
| SURFACE RIGHTS ONLY | |
| MINING RIGHTS ONLY | |
| LICENCE OF OCCUPATION | |
| CROWN LAND SALE | |
| ORDER ACQUIRING | |
| RESERVATION | |
| CANCELLED | |
| SAND & GRAVEL | |
- * LAND USE PERMIT

Received Jan 7/80

SCALE: 1 INCH = 40 CHAINS



ACRES	HECTARES
40	16

TOWNSHIP

DORE

DISTRICT

SUDBURY

MINING DIVISION

PORCUPINE



Ministry of Natural Resources

Ontario Surveys and Mapping Branch

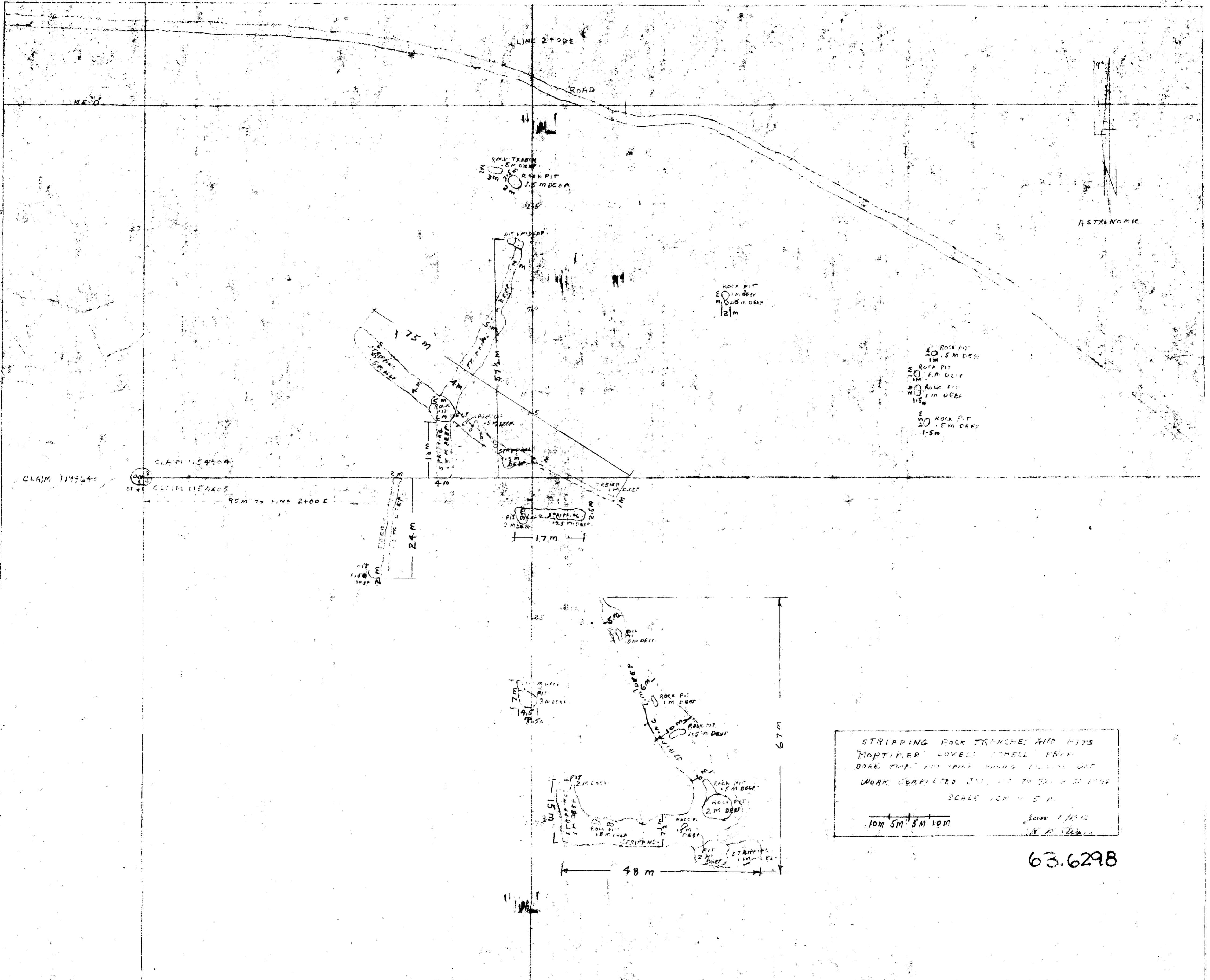
Date April 27th, 1973
Whitney Block
Queen's Park, Toronto

Plan No.

M. 763

63.6298





STRIPPING ROCK TRENCHES AND PITS
 MORTAR LEVEL SHELL AREA
 DONE TYP. FOR TRAIL BUILDING ERECTION
 WORK COMPLETED JAN. 1975 TO 20.1.1975
 SCALE 1CM = 5M
 10M 5M 5M 10M
 June 1/1975
 H. P. [Signature]

63.6298

