



TOWNSHIP: GREENLAW

REPORT NO: 27

WORK PERFORMED FOR: Collins Resources Ltd.
(Collingwood Energy Inc.)

RECORDED HOLDER: SAME AS ABOVE [X]

: OTHER []

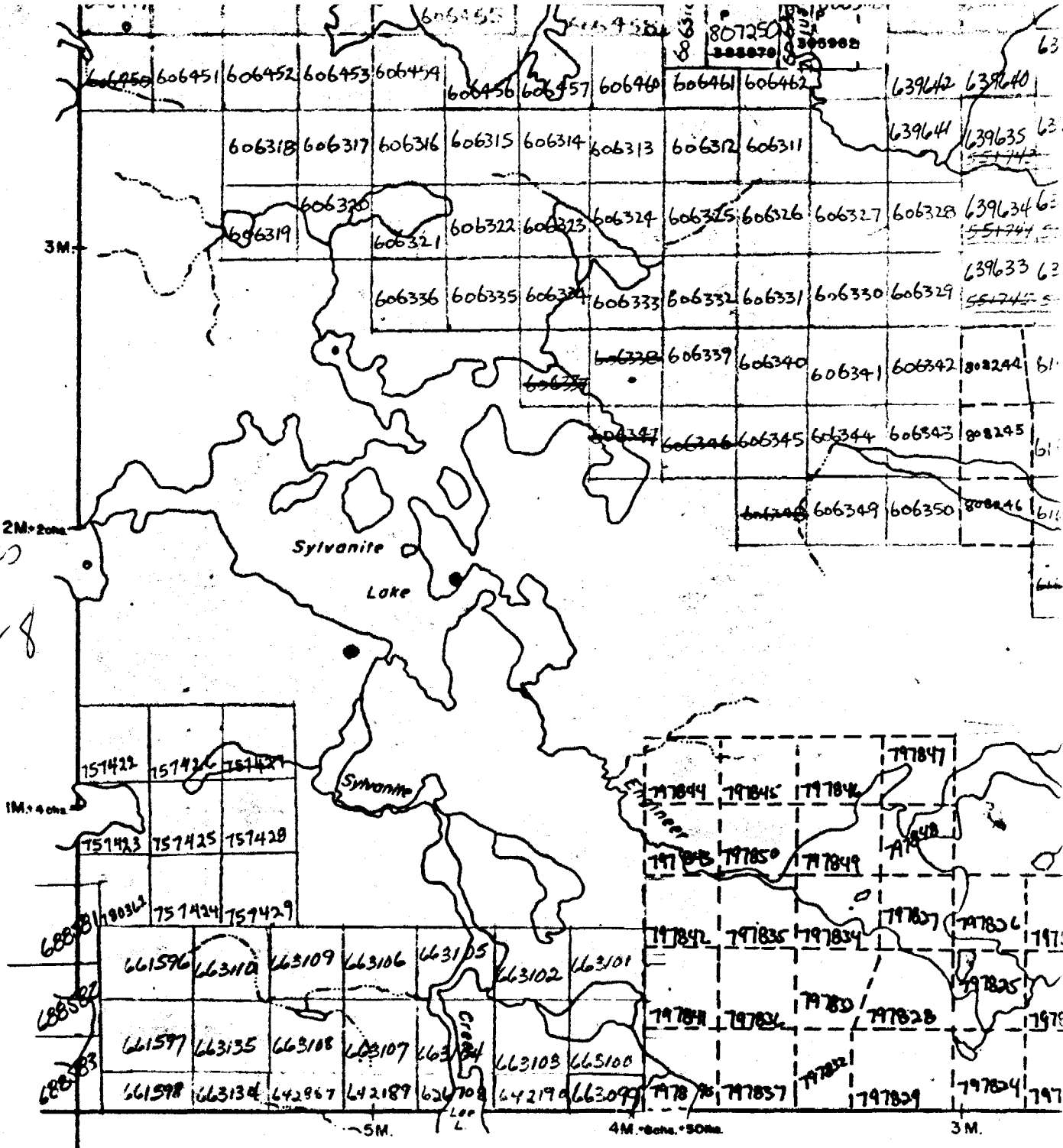
<u>CLAIM NO.</u>	<u>HOLE NO.</u>	<u>FOOTAGE</u>	<u>DATE</u>	<u>NOTE</u>
P. 642187	541-84-1	370.5'	March/84	(1)(2)
	541-84-2	301.9'	March/84	(1)(2)
	541-84-3	459.3'	March/84	(1)(2)
	541-84-4	677.3'	March/84	(1)(2)
	541-84-5	504.8'	March/84	(1)(2)
P. 663111	541-84-6	413.6'	"	"
	541-84-7	473.3'	"	"
	541-84-8	285.5'	"	"
P. 642187	541-84-10	307.0'	April/84	"
	541-84-11	115.5'	April/84	"
	541-84-12	271.5'	April/84	"
	541-84-13	114.0'	April/84	"
	P. 642188	541-84-14	681.2'	Not Stated
P. 642187	541-84-15	617.2'	April/84	"

NOTES: (1) Report of work #184 for 1985, placed on file March 5/91
(2) For logs, Assays, Cross sections and location plans see Toronto file #63.4456.

DEWEES TWP

Halcrow Twp. - M.906

Dewees
AA 758



TRIM LINE

THE TOWNSHIP
OF

TOOMS

M-1159

DISTRICT OF
SUDBURY

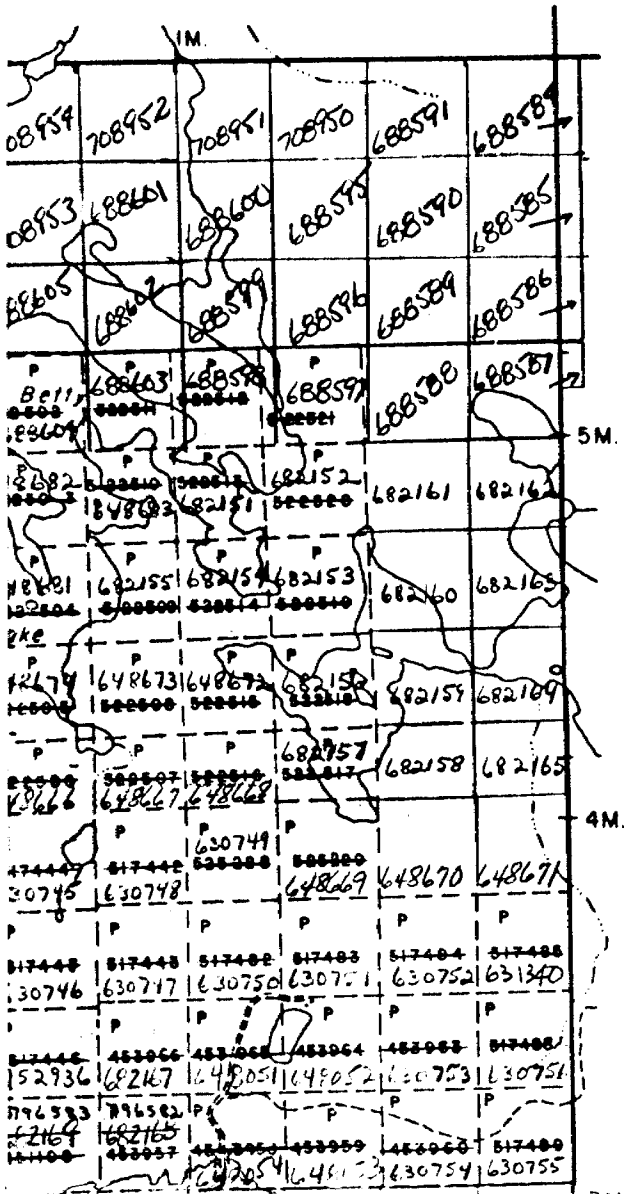
PORCUPINE
MINING DIVISION

SCALE: 1-INCH 40 CHAINS

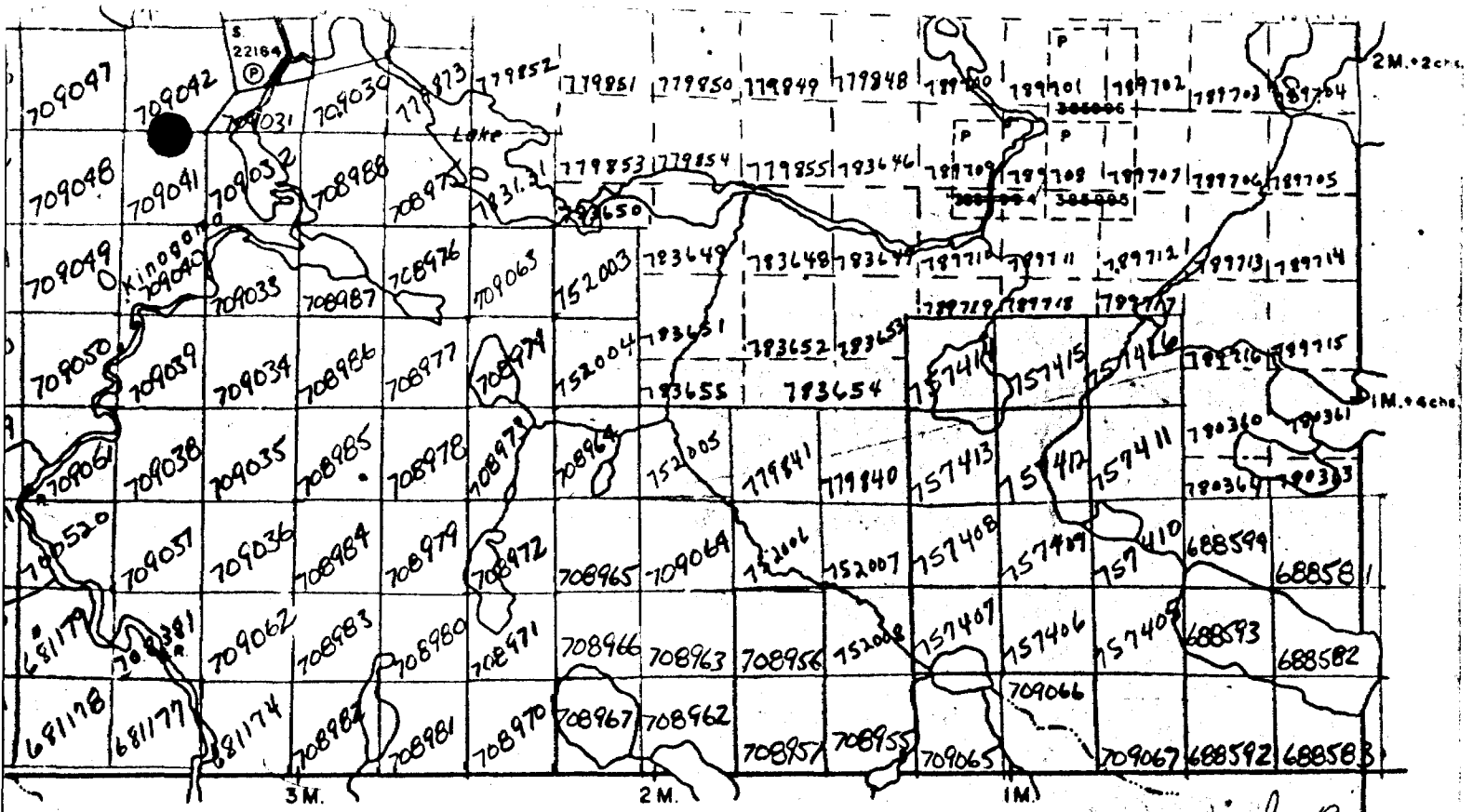
LEGEND

- PATENTED LAND
- CROWN LAND SALE
- LEASES
- LOCATED LAND
- LICENSE OF OCCUPATION
- MINING RIGHTS ONLY
- SURFACE RIGHTS ONLY
- ROADS
- IMPROVED ROADS
- KING'S HIGHWAYS
- RAILWAYS
- POWER LINES
- MARSH OR MUSKEG
- MINES

(P)
 C.
 (L)
 L
 L
 M.R.
 S.R.



wp. - M.895



Tooms Twp. - M.1159

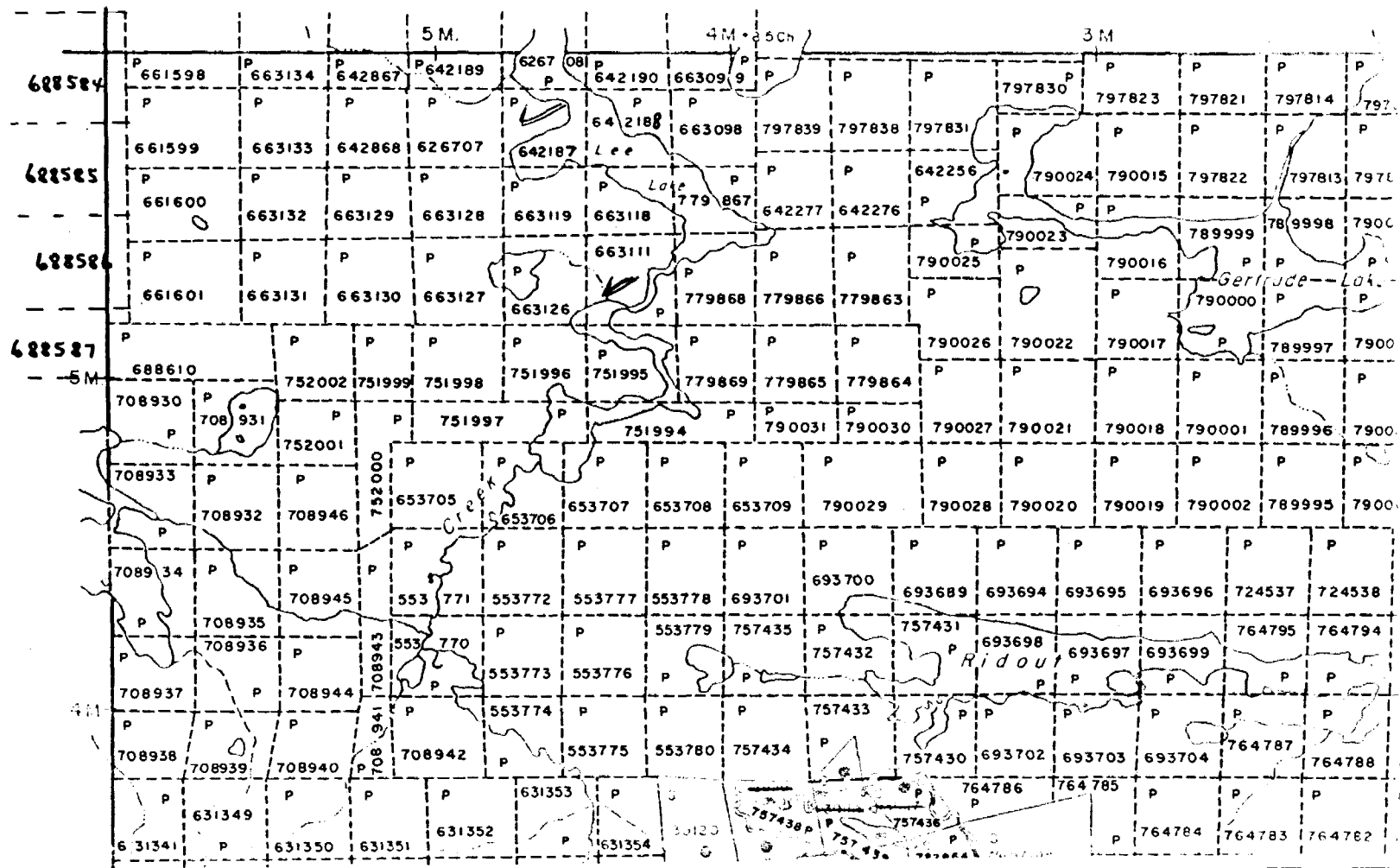
REFERENCES

- OWN FROM DISPOSITION
- RIGHTS ONLY
- RIGHTS ONLY
- AND SURFACE RIGHTS

Date Disposition File

*Greenlaw map
p-3235*

Denyes Twp.



184/85



41015SW0112 27 GREENLAW

900

Name and Postal Address of Recorded Holder
COLLINS RESOURCES LTD.
 (COLLINGWOOD ENERGY INC.)
 1550-609 GRANVILLE ST.
 P.O. BOX 10108, VANCOUVER B.C. V7Y 1C6

The Mini

T-1498

Summary of Work Performance and Distribution of Credits

Total Work Days Cr. claimed	Mining Claim			Work Days Cr.	Mining Claim			Work Days Cr.	
	Prefix	Number	Work Days Cr.		Prefix	Number	Work Days Cr.		
5,592.6 ft.	P	626707	80	P	661596	80	P	663100	80
		626708	80		661597	80		663101	80
		642187	80		661598	80		663102	80
		642188	80		661599	80		663103	80
		642189	80		661600	50		663104	80
		642190	80		661601	50		663105	80
		642867	80		663098	80		663106	80
		642868	80		663099	80		663107	80

All the work was performed on Mining Claim(s): P642187, P663111, P642189

Required Information eg: type of equipment, Names, Addresses, etc. (See Table Below)

DIAMOND DRILLING DATES: March 2, 1984 to April 28, 1984

by NOREX DRILLING, OWNER ALEX GAGNON, P.O. BOX 88, PORCUPINE, ONT, PUNICO

DDH No	ANGLE	FOOTAGE	DDH No	Angle	Footage
541-84-1	-50°	370.5'	541-84-10	-50°	307.0'
541-84-2	-50°	301.9'	541-84-11	-65°	115.5'
541-84-3	-50°	459.3'	541-84-12	-50°	271.5'
541-84-4	-50°	677.3'	541-84-13	-65°	114.0'
541-84-5	-50°	504.9'	541-84-14	-50°	691.2'
541-84-6	-50°	413.6'	541-84-15	-50°	617.2'
541-84-7	-50°	473.3'			
541-84-8	-50°				5,592.6 ft

RECORDED
MAY 10 1985

Remaining 372.6

Date of Report: May 10, 1985
 Recorded Holder or Agent (Signature): R.A. Bell

Certification Verifying Report of Work

I hereby certify that I have a personal and intimate knowledge of the facts set forth in the Report of Work annexed hereto, having performed the work or witnessed same during and/or after its completion and the annexed report is true.

Name and Postal Address of Person Certifying
 RAMUNE BELL C/O DAVID R. BELL GEOLOGICAL SERVICES INC.
 P.O. BOX 1250 TIMMINIQUAMIT

Date Certified: May 10, 1985
 Certified by (Signature): R.A. Bell

Table of Information/Attachments Required by the Mining Recorder

Type of Work	Specific information per type	Other information (Yes/No)	Attachments
Manual Work	None	Yes	Work Sketch: these are required to show the location and extent of work in relation to the nearest claim post.
Shaft Sinking, Drifting or other Lateral Work	None	Yes	Work Sketch (as above) in duplicate
Compressed air, other power driven or mechanical equip.	Type of equipment P.M.	Yes	
Power Stripping	Type of equipment and amount expended. Note: Proof of actual cost must be submitted within 30 days of recording.	Yes	
Diamond or other core drilling	Signed core log showing; footage, diameter of core, number and angles of holes.	Yes	
Land Survey	Name and address of Ontario land surveyer.	Nil	Nil



The Mining Act

Name and Postal Address of Recorded Holder: COLLINS RESOURCES LTD (COLLINGWOOD ENERGY INC.) 1550-609 GRANVILLE ST. P.O. BOX 10108 VANCOUVER, B.C. V2Y 1C6

Prospector's Licence No. T-1498

Summary of Work Performance and Distribution of Credits

Table with columns: Total Work Days Cr. claimed (5,592.6 hr), Mining Claim Prefix/Number, Work Days Cr., and three columns of Mining Claim Prefix/Number/Work Days Cr. for different types of work.

All the work was performed on Mining Claim(s): P 642107, P 663111, P 642188

Required Information eg: type of equipment, Names, Addresses, etc. (See Table Below)

refer to Q3.1. for information dates, drilled footage etc.

Date of Report: May 10, 1985; Recorded Holder or Agent (Signature): R.O. Bell

Certification Verifying Report of Work

I hereby certify that I have a personal and intimate knowledge of the facts set forth in the Report of Work annexed hereto, having performed the work or witnessed same during and/or after its completion and the annexed report is true.

Name and Postal Address of Person Certifying: RAYMOND A. BELL c/o DAVID R. BELL GEOLOGICAL SERVICES INC. P.O. BOX 1250, TIMMINS, ONT

Date Certified: May 10, 1985; Certified by (Signature): R.O. Bell

Table of Information/Attachments Required by the Mining Recorder

Table with 4 columns: Type of Work, Specific information per type, Other information (Common to 2 or more types), and Attachments. Includes a 'RECEIVED' stamp from the Porcupine Mining Division.



The Mining Act

11 25343

Name and Postal Address of Recorded Holder COLLINS RESOURCES LTD (COLLINGWOOD ENERGY INC.) 1550-609 GRANVILLE ST., P.O. BOX 10108 VANCOUVER BC., V7Y 1C6	Prospector's Licence No. T-1498
---	------------------------------------

Summary of Work Performance and Distribution of Credits

Total Work Days Cr. claimed	Mining Claim			Work Days Cr.	Mining Claim			Work Days Cr.	Mining Claim			Work Days Cr.
	Prefix	Number	Work Days Cr.		Prefix	Number	Work Days Cr.		Prefix	Number	Work Days Cr.	
for Performance of the following work. (Check one only) <input type="checkbox"/> Manual Work <input type="checkbox"/> Shaft Sinking Drifting or other Lateral Work. <input type="checkbox"/> Compressed Air, other Power driven or mechanical equip. <input type="checkbox"/> Power Stripping <input checked="" type="checkbox"/> Diamond or other Core drilling <input type="checkbox"/> Land Survey	P	751994	120	P	752002	80						
		751995	120		779863	80						
		751996	80		779864	80						
		751997	120		779865	80						
		751998	80		779866	80						
		751999	80		779867	80						
		752000	80		779868	120						
	752001	80		779869	120							

All the work was performed on Mining Claim(s): P 642187, P 663111, P 642188

Required Information eg: type of equipment, Names, Addresses, etc. (See Table Below)

refer to p 5 1 for information dates, drills, footage etc.

Date of Report May 13, 1985	Recorded Holder or Agent (Signature) R. A. Bell
--------------------------------	--

Certification Verifying Report of Work

I hereby certify that I have a personal and intimate knowledge of the facts set forth in the Report of Work annexed hereto, having performed the work or witnessed same during and/or after its completion and the annexed report is true.

Name and Postal Address of Person Certifying RAMUNE BELL c/o DAVID R. BELL GEOLOGICAL SERVICES INC., P.O. BOX 1250, TIMMINI, ONT.	Date Certified May 10, 1985	Certified by (Signature) R. A. Bell
---	--------------------------------	--

Table of Information/Attachments Required by the Mining Recorder

Type of Work	Specific information per type	Other information (Common to 2 or more types)	Attachments
Manual Work	Nil	Names and addresses of men who performed manual work/operated equipment, together with dates and hours of employment.	Work Sketch: these are required to show the location and extent of work in relation to the nearest claim post.
Shaft Sinking, Drifting or other Lateral Work	Nil		
Compressed air, other power driven or mechanical equip.	Type of equipment	Names and addresses of owner or operator together with dates when drilling/stripping done.	Work Sketch (as above) in duplicate
Power Stripping	Type of equipment and amount expended. Note: Proof of actual cost must be submitted within 30 days of recording.		
Diamond or other Core drilling	Signed core log showing: footage, diameter of core, number and angles of holes.		
Land Survey	Name and address of Ontario land surveyer.	Nil	Nil