



41016SW0013 W9560.00201 HEENAN

010

**A REPORT ON A
TRENCHING AND SAMPLING
PROGRAM
NOV. 11th TO NOV. 15th, 1994
HEENAN TOWNSHIP, ONT.**

**By: Raymond L. Laⁿsbrook
Lashex Ltd.
April 21, 1995**



41016SW0013 W9560.00201 HEENAN

010C

INDEX

	PAGE

INTRODUCTION	1
PROPERTY	1
LOCATION AND ACCESS	1
TRENCHING	2
CONCLUSIONS	3
RECOMMENDATIONS	3

APPENDIXED

TRENCH MAP AND AREA , 1" = 20'

INTRODUCTION

From November 11 to November 15th, 1994 a small stripping and trenching program was carried out on claim 1197251 by Conquest Yellowknife Resources Ltd. in Heenan Township. This program included (a) the clearing of trees over an area of 75' x 10' (b) stripping to bedrock of some of this area (c) drilling, blasting and cleaning out 2 trenches (d) sampling and mapping the trenches and (e) preliminary prospecting and sampling of the immediate area.

PROPERTY

The work was conducted on claim 1197251 held by Conquest Yellowknife Resources Ltd.

LOCATION AND ACCESS

The property is located in the southeast quarter of Heenan Township, N.T.S. 41-0/16, approximately 110 kms. southwest of Timmins, Ont. Access is gained by good logging roads south from Hwy. 101 near Foleyet on the Dore Road or west from Hwy. 144 south of Gogama on the Sultan Industrial Road and then north on the Dore Road. The Heenan Road off of the Dore Road leads to further logging roads that cross the property.

TRENCHING

Two areas were stripped to expose the quartz vein system from which a previous grab sample had returned a 0.18 ounces/ton Au assay.

Trench No.1 showed several anastomosing quartz veins up to 6" wide within a 10 ' wide zone cutting the iron formation. Pyrite content varied from 5% to 30% with massive pyrite over a few inches. A carbonated fault bounds the northeast contact. This trench averaged 0.05 Au/10'

Trench No.2 was located 30' southeast of No.1 and exposed several quartz veins to 6" wide within a width of 6 feet. The strike of the veins in this trench were slightly different than trench 1 and therefore may not be the same ones. This trench averaged 0.09 Au/6'.

An old trench was located about 65' southeast of No.2 trench. This trench was partially cleaned out to expose from east to west - rusty sheared iron formation, massive to semi-massive bedded pyrite, and chert-pyrite iron formation. A sample from the massive pyrite returned 182 ppb Au.

Two samples were taken from an outcrop of iron formation cut by a sheared, carbonated and chloritic mafic dike. These samples assayed 144 ppb from the iron formation and 79 ppb from the carbonated contact zone of the dike.

CONCLUSION

The 5 day trenching program located a quartz-pyrite vein system that contains appreciable gold values. The exposed quartz veins in the 2 trenches do not have the same direction and therefore may be different veins perhaps coming off of the carbonated fault. More work is required on this zone to ascertain its size and grade.

RECOMMENDATIONS

It is recommended that an excavator be brought in to strip an area of about 150 feet by 100 feet.

At least 2 diamond drill holes should be drilled underneath the zone.

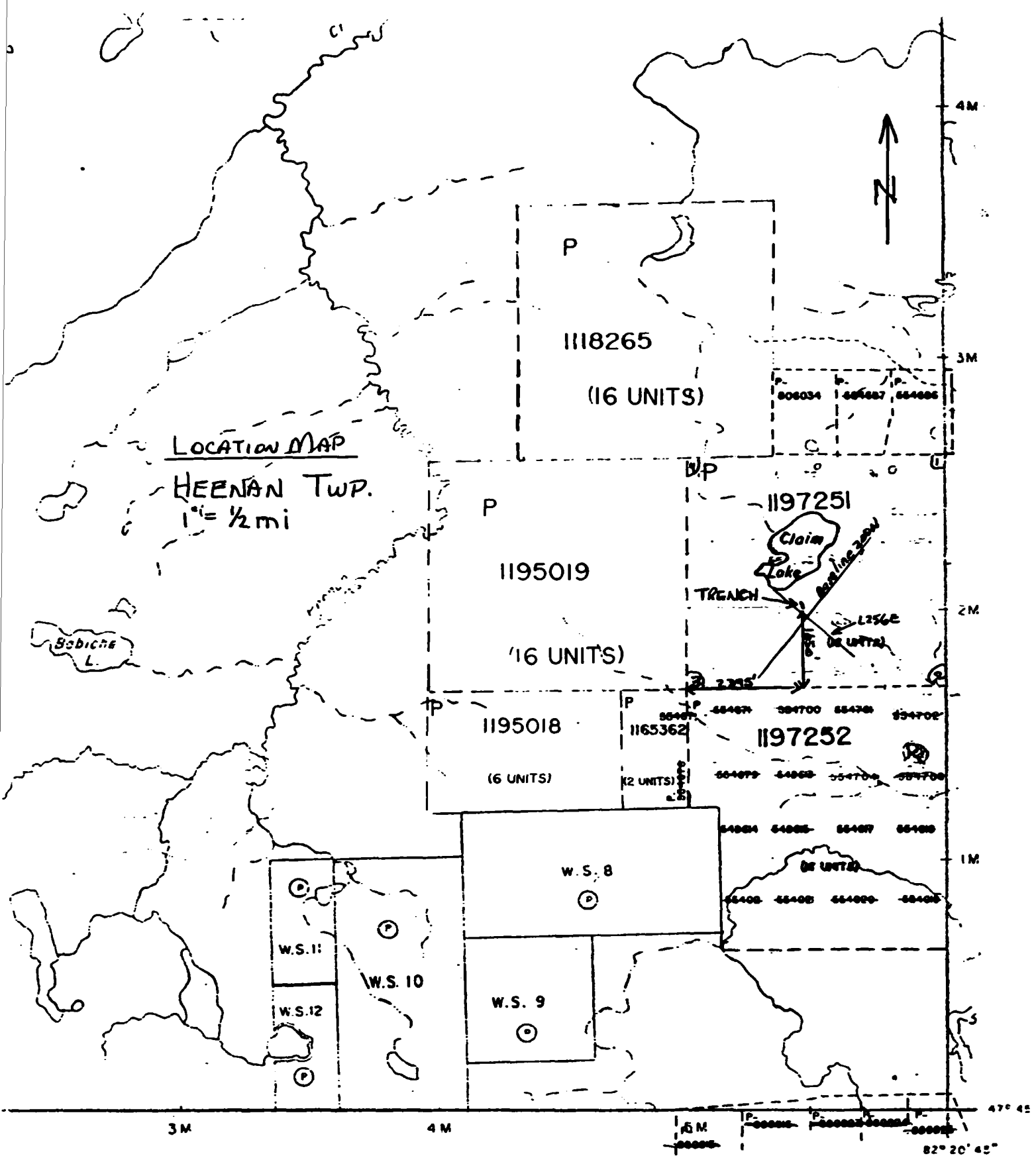
TRENCHING PROGRAM WORK SCHEDULE, NOV. 11 - 15, 1994

- Nov. 11 - Angus MacDonnell - Strip outcrop
- Ray Lashbrook - Strip outcrop
- Nov. 12 - Angus MacDonnell - Strip outcrop, drill
- Ray Lashbrook - Strip outcrop
- Nov. 13 - Angus MacDonnell - Drill, blast, clean trench
- Ray Lashbrook - clean trench, map, sample
- Nov. 14 - Angus MacDonnell - Drill, blast, clean trench
- Ray Lashbrook - Map, sample, clean trench
- Nov. 15 - Angus MacDonnell - Clean trench
- Ray Lashbrook - Map, sample

Rates: Angus MacDonnell (operator) - \$175.00/day
8 a.m. - 5 p.m. daily, ~~Aug.~~ 11 - 15, 1994
Nov.

Pluggger - \$50.00/day
Used - ~~Aug.~~ 12, 13, 14th, 1994
Nov.

Ray Lashbrook (geologist) - \$250.00/day
8 a.m. - 5 p.m. daily, ~~Aug.~~ 11 - 15, 1994
Nov.



BENTON TWP. M - 659



Swastika Laboratories

A Division of TSL/Assayers Inc.

Assaying - Consulting - Representation

Established 1928

Geochemical Analysis Certificate

4W-2952-RG1

Company: **LASHEX LTD**

Date: NOV-17-94

Project:

Attn: **R. Lashbrook**

We hereby certify the following Geochemical Analysis of 12 Rock samples submitted NOV-16-94 by .

Sample Number	Au PPB	Au Check PPB
15505	682	-
15506	3881	3840
15507	1182	1224
15508	1574	-
15509	178	-
15510	2702	-
15511	3391	3497
15512	3089	3051
15513	549	-
15514	182	-
15515	144	158
15516	79	-

Certified by

P.O. Box 10, Swastika, Ontario P0K 1T0


Telephone (705) 642-3244

FAX (705) 642-3300

CERTIFICATE

I, RAYMOND LASHBROOK do hereby declare that

- (a) I have a beneficial interest in this property.
- (b) I graduated from Haileybury School of Mines in 1969 and I have been practising my profession ever since.
- (c) I own a company called Lashex Ltd.
- (d) I reside at 973 Pinecreek Road, R.R.#1, Callander, Ontario, P0H 1H0.



Raymond L. Lashbrook

Report of Work Conducted After Recording Claim

Transaction Number
W9560.00201

Mining Act

Personal information collected on this form is obtained under the authority of the MI this collection should be directed to the Provincial Manager, Mining Lands, Mint Sudbury, Ontario, P3E 6A5, telephone (705) 670-7284.



41016SW0013 W9560.00201 HEENAN

900

- Instructions:**
- Please type or print and submit in duplicate.
 - Refer to the Mining Act and Regulations for requirements of filing assessment work or consult the Mining Recorder.
 - A separate copy of this form must be completed for each Work Group.
 - Technical reports and maps must accompany this form in duplicate.
 - A sketch, showing the claims the work is assigned to, must accompany this form.

Recorded Holder(s) CONQUEST YELLOWKNIFE RESOURCES LTD.		Client No. 120296
Address 640 RAMSGATE ROAD, BURLINGTON, ONT L7N2Y1		Telephone No. (905) 333-1946
Mining Division PORCUPINE	Township/Area HEENAN TOWNSHIP	M or G Plan No. G-925
Dates Work Performed From: Nov 11 (Field) 1994 Nov 18, 21, 22 (Office)		To: Nov 15 (Field) 1994 (as per Report)

Work Performed (Check One Work Group Only)

Work Group	Type
<input type="checkbox"/> Geotechnical Survey	
<input checked="" type="checkbox"/> Physical Work, Including Drilling	TRENCHING
<input type="checkbox"/> Rehabilitation	
<input type="checkbox"/> Other Authorized Work	
<input type="checkbox"/> Assays	
<input type="checkbox"/> Assignment from Reserve	

RECORDED
MAY 01 1995

Total Assessment Work Claimed on the Attached Statement of Costs \$ **3,938**

Note: The Minister may reject for assessment work credit all or part of the assessment work submitted if the recorded holder cannot verify expenditures claimed in the statement of costs within 30 days of a request for verification.

Persons and Survey Company Who Performed the Work (Give Name and Address of Author of Report)

Name	Address
RAY LASHBROOK - LASHEX LTD.	973 PINE CREEK ROAD, CALLANDER, ONT., P0N1H0

(attach a schedule if necessary)

Certification of Beneficial Interest * See Note No. 1 on reverse side

I certify that at the time the work was performed, the claims covered in this work report were recorded in the current holder's name or held under a beneficial interest by the current recorded holder.	Date April 19/95	Recorded Holder or Agent (Signature) Ray Lashbrook
--	----------------------------	--

Certification of Work Report

I certify that I have a personal knowledge of the facts set forth in this Work report, having performed the work or witnessed same during and/or after its completion and annexed report is true.		
Name and Address of Person Certifying RAYMOND LASHBROOK, 973 PINE CREEK ROAD, CALLANDER, ONT. P0N1H0		
Telephone No. (705) 752-3242	Date April 19/95	Certified By (Signature) Ray Lashbrook

For Office Use Only

Total Value Cr. Recorded \$ 3,938.	Date Recorded	Mining Recorder	Received Stamp 11:20 (M) DIVISION
	Deemed Approval Date JULY 30, 1995	Date Approved AUG. 23, 1995	
	Date Notice for Amendments Sent JULY 18, 1995		

Work Report Number for Reserve	Claim Number (see Note 2)	Number of Claim Units
	1197251	16
	1197252	16
	1165362	2
Total Number of Claims		3

Value of Assessment Work Done on this Claim	Value Applied to this Claim
3938	0
0	1945
0	1993
Total Value Work Done	3938

Value Assigned from this Claim	Reserve: Work to be Claimed at a Future Date
3938	0
0	0
0	0
Total Assigned From	0

Credits you are claiming in this report may be cut back. In order to minimize the adverse effects of such deletions, please indicate from which claims you wish to prioritize the deletion of credits. Please mark (✓) one of the following:

- Credits are to be cut back starting with the claim listed last, working backwards.
- Credits are to be cut back equally over all claims contained in this report of work.
- Credits are to be cut back as prioritized on the attached appendix.

In the event that you have not specified your choice of priority, option one will be implemented.

Note 1: Examples of beneficial interest are unrecorded transfers, option agreements, memorandum of agreements, etc., with respect to the mining claims.

Note 2: If work has been performed on patented or leased land, please complete the following:

I certify that the recorded holder had a beneficial interest in the patented or leased land at the time the work was performed.	Signature	Date
---	-----------	------



Ministry of
Northern Development
and Mines

Ministère du
Développement du Nord
et des mines

Statement of Costs for Assessment Credit

État des coûts aux fins du crédit d'évaluation

Mining Act/Loi sur les mines

Transaction No./N° de transaction
W 9560. 00201

Personal information collected on this form is obtained under the authority of the Mining Act. This information will be used to maintain a record and ongoing status of the mining claim(s). Questions about this collection should be directed to the Provincial Manager, Minings Lands, Ministry of Northern Development and Mines, 4th Floor, 159 Cedar Street, Sudbury, Ontario P3E 6A5, telephone (705) 670-7264.

Les renseignements personnels contenus dans la présente formule sont recueillis en vertu de la Loi sur les mines et serviront à tenir à jour un registre des concessions minières. Adresser toute question sur la collecte de ces renseignements au chef provincial des terrains miniers, ministère du Développement du Nord et des Mines, 159, rue Cedar, 4^e étage, Sudbury (Ontario) P3E 6A5, téléphone (705) 670-7264.

1. Direct Costs/Coûts directs

Type	Description	Amount Montant	Totals Total global
Wages Salaires	Labour 5x @ 175/day Main-d'oeuvre	875	
	Field Supervision Supervision sur le terrain		875
Contractor's and Consultant's Fees Droits de l'entrepreneur et de l'expert- conseil	Type 5x @ 250 (Field) + 3x @ 250 (Office) 1 Geologist	2000	
	ASSAYS	141	2141
Supplies Used Fournitures utilisées	Type Camp Fuel (gen.)	27	
	Field Supplies	6	
	BPX	18	
	EXPLOSIVES	65	116
Equipment Rental Location de matériel	Type PLASER 3 days x #50/day	150	
			150
Total Direct Costs Total des coûts directs			3282

2. Indirect Costs/Coûts indirects

** Note: When claiming Rehabilitation work Indirect costs are not allowable as assessment work.
Pour le remboursement des travaux de réhabilitation, les coûts indirects ne sont pas admissibles en tant que travaux d'évaluation.

Type	Description	Amount Montant	Totals Total global
Transportation Transport	Type 2 x 800 km x \$0.30 TRUCK	480	
			480
Food and Lodging Nourriture et hébergement	FOOD	147	147
Mobilization and Demobilization Mobilisation et démobilisation	2 x 175 2 men. 1 x 250	425	425
Sub Total of Indirect Costs Total partiel des coûts indirects			1052
Amount Allowable (not greater than 20% of Direct Costs) Montant admissible (n'excédant pas 20 % des coûts directs)			656
Total Value of Assessment Credit (Total of Direct and Allowable indirect costs)			3938

Note: The recorded holder will be required to verify expenditures claimed in this statement of costs within 30 days of a request for verification. If verification is not made, the Minister may reject for assessment work all or part of the assessment work submitted.

Note: Le titulaire enregistré sera tenu de vérifier les dépenses demandées dans le présent état des coûts dans les 30 jours suivant une demande à cet effet. Si la vérification n'est pas effectuée, le ministre peut rejeter tout ou une partie des travaux d'évaluation présentés.

Filing Discounts

1. Work filed within two years of completion is claimed at 100% of the above Total Value of Assessment Credit.
2. Work filed three, four or five years after completion is claimed at 50% of the above Total Value of Assessment Credit. See calculations below:

Total Value of Assessment Credit	Total Assessment Claimed
	x 0.50 =

Remises pour dépôt

1. Les travaux déposés dans les deux ans suivant leur achèvement sont remboursés à 100 % de la valeur totale susmentionnée du crédit d'évaluation.
2. Les travaux déposés trois, quatre ou cinq ans après leur achèvement sont remboursés à 50 % de la valeur totale du crédit d'évaluation susmentionné. Voir les calculs ci-dessous.

Valeur totale du crédit d'évaluation	Évaluation totale demandée
	x 0,50 =

Certification Verifying Statement of Costs

I hereby certify:
that the amounts shown are as accurate as possible and these costs were incurred while conducting assessment work on the lands shown on the accompanying Report of Work form.

that as Agent I am authorized
(Recorded Holder, Agent, Position in Company)

to make this certification

Attestation de l'état des coûts


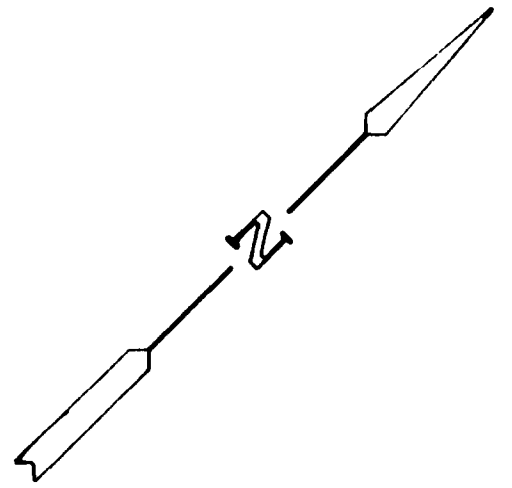
J'atteste par la présente :
que les montants indiqués sont le plus exact possible et que ces dépenses ont été engagées pour effectuer les travaux d'évaluation sur les terrains indiqués dans la formule de rapport de travail ci-joint.

Et qu'à titre de _____ je suis autorisé
(titulaire enregistré, représentant, poste occupé dans la compagnie)


à faire cette attestation.

Signature: Ray Southwick Date: April 20/05

Claim No. 1197251



Humus Sample Location and Value



CONQUEST YELLOWKNIFE RESOURCES LTD.

**HEENAN GOLD PROJECT
HEENAN TOWNSHIP
TRENCH-257 VEIN**

1" = 20'

DATE NOV 1994