



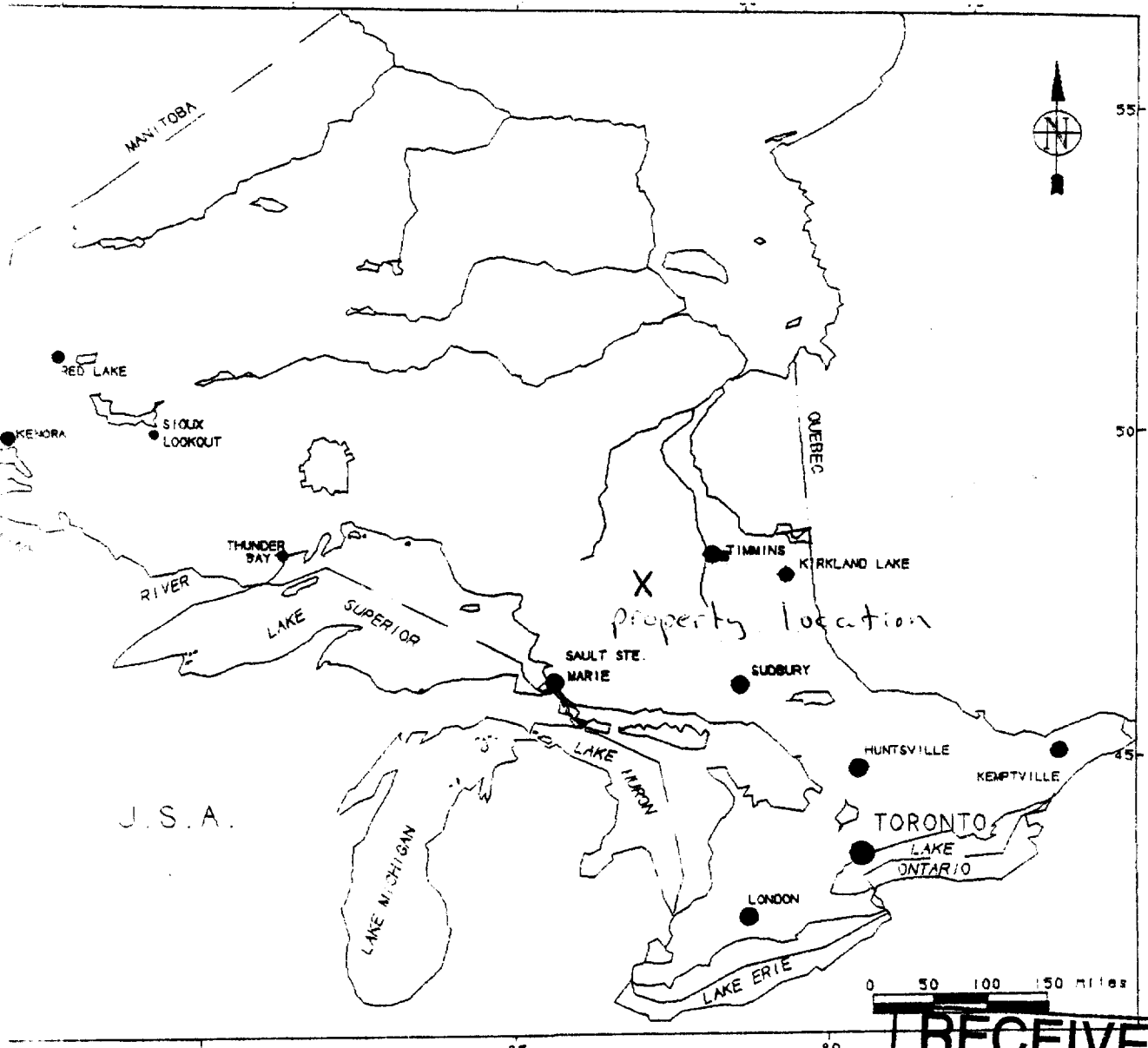
41016SW2005

2.22486

MARION

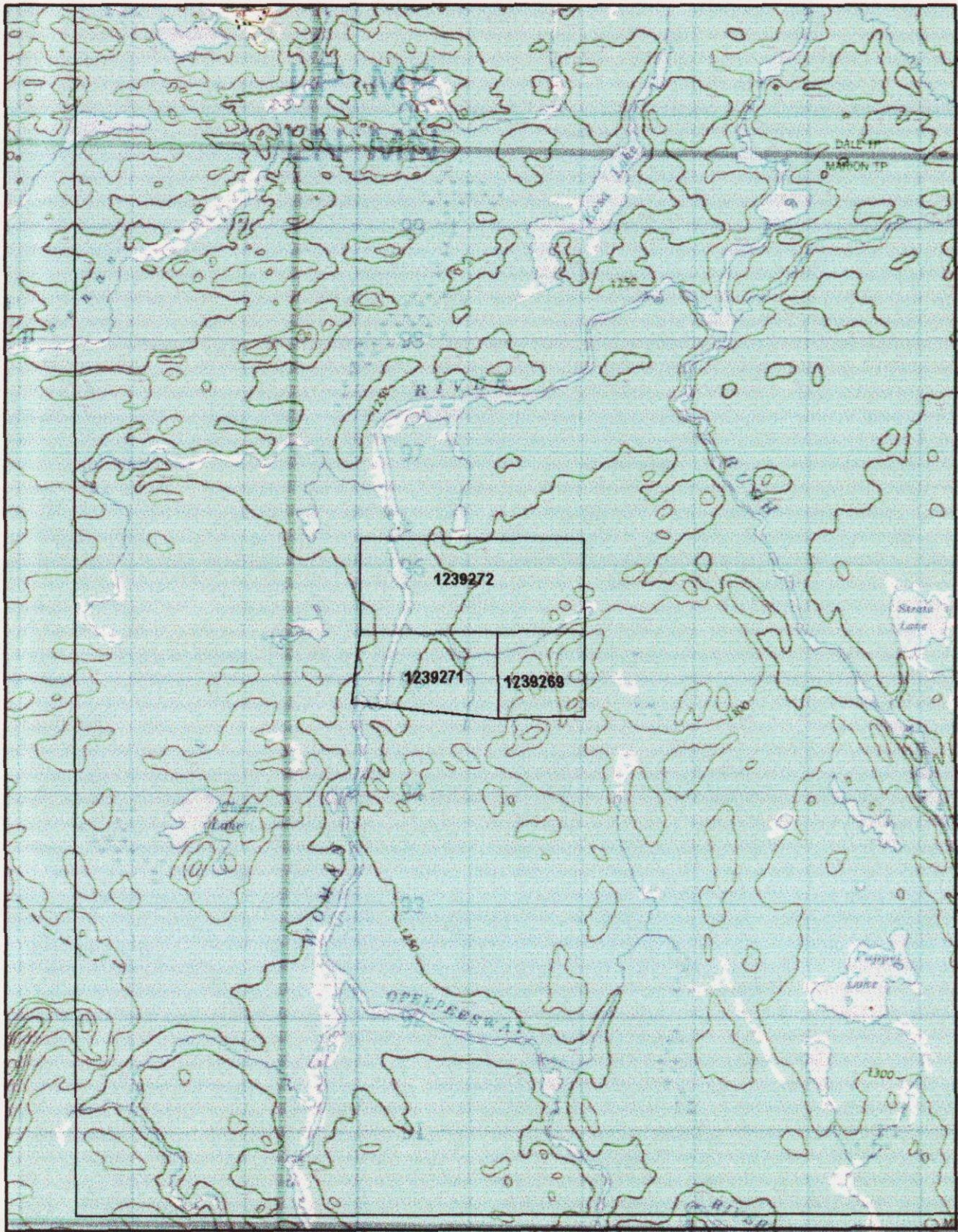
010

2.22486



PROVINCE OF ONTARIO

RECEIVED
 SEP 25 2001
 GEOSCIENCE ASSESSMENT
 OFFICE



Work Report 2001 (Marion Claim Block)

Prospecting and Trenching

Access to the property can be reached by highway 101, west of Timmins or the Sultan Road from highway 144, till you reach the Foleyet Timber Road.

Traveling on the Foleyet Timber Road to mileage marker 47, turn east on a side road for 7 km to the edge of the forestry clear cut. We take a ATV for 2.3 km to the Women River, then boat downstream for 3.8 km, from there we walk in 1000 meters to the trenches.

In August, 20 units were stake to cover the granite plug. The granite is coarse grain from a white to pink in color, and containing anywhere from 1- 10 % cubic pyrite. Some areas had a rusty appearance, possibly a carbonate.

Prospecting was carried out during August 11-12 on claim 1239269. Mostly assayed old trenches in the granite and surrounding rock. Seven assays were taken (see assay sheet dated Aug-16-01) a description of the rock types will be on page 14. Location of assays on page 6.

During Sept. 6 - 12, Sept. 15 - 16. Plugging was done by a Cobra Gas Plugger at a rental rate of \$100.00 / day, and labor is \$20.00 / hour with 90 hours worked per man. Description of trenches on following pages.

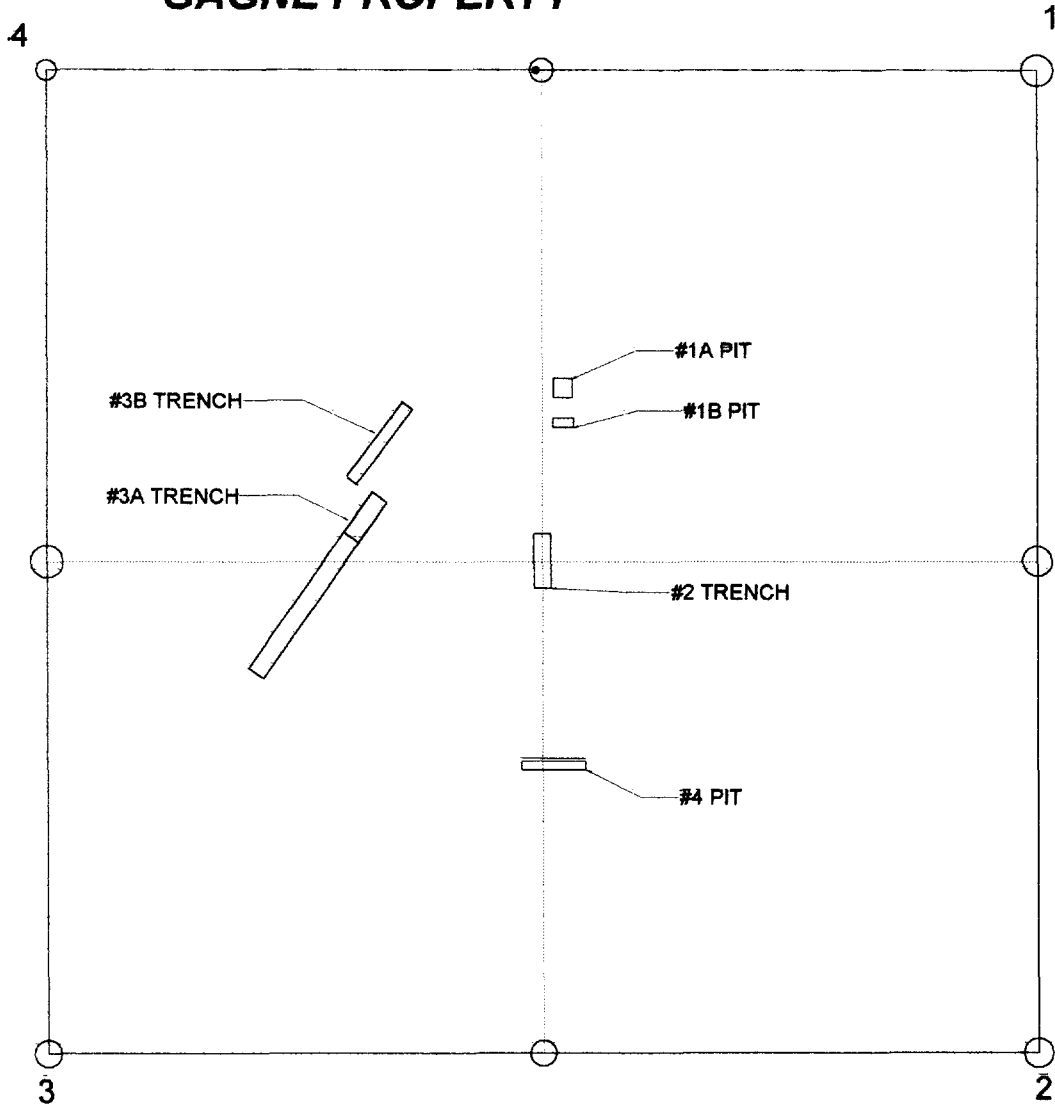
Date	Description	hours worked / day / man
sept 6 - 7	# 3A trench, 2 men, remove overburden, drill & blast, muck out.	8 11
Sept. 8 - 9	# 3B trench, 2 men, remove overburden, drill & blast, muck out.	11 11
Sept 10	# 1A trench, 2 men, remove overburden, drill & blast, muck out.	11
Sept 11 - 12	# 1b trench, 2 men, remove overburden, drill & blast, muck out.	11 8
Sept 15	#4 trench, 2 men, remove overburden	8
sept 16	# 2 trench, remove overburden, drill & blast.	11

Assays were taken in these trenches (see assay sheet dated Sept. 17-01) assay locations in the pit / trenches plan maps.

MARION TWP.

CLAIM # 1239269


GAGNE PROPERTY



LEGEND

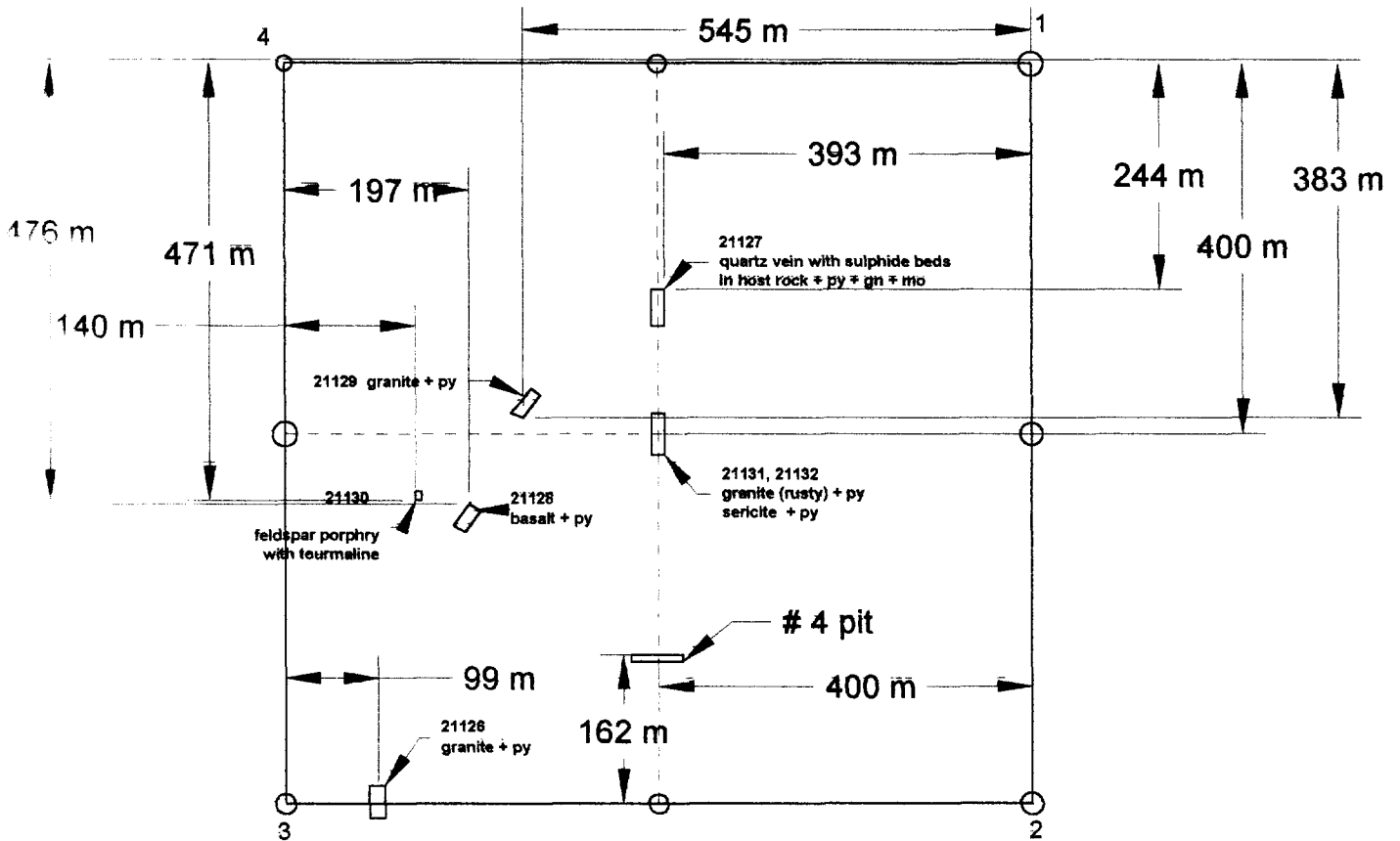
□ PIT

SCALE 100 : 1





MARION TWP.

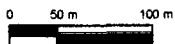
CLAIM # 1239269
GAGNE PROPERTY
pit & assay locations



LEGEND

-  PIT
-  ASSAY #

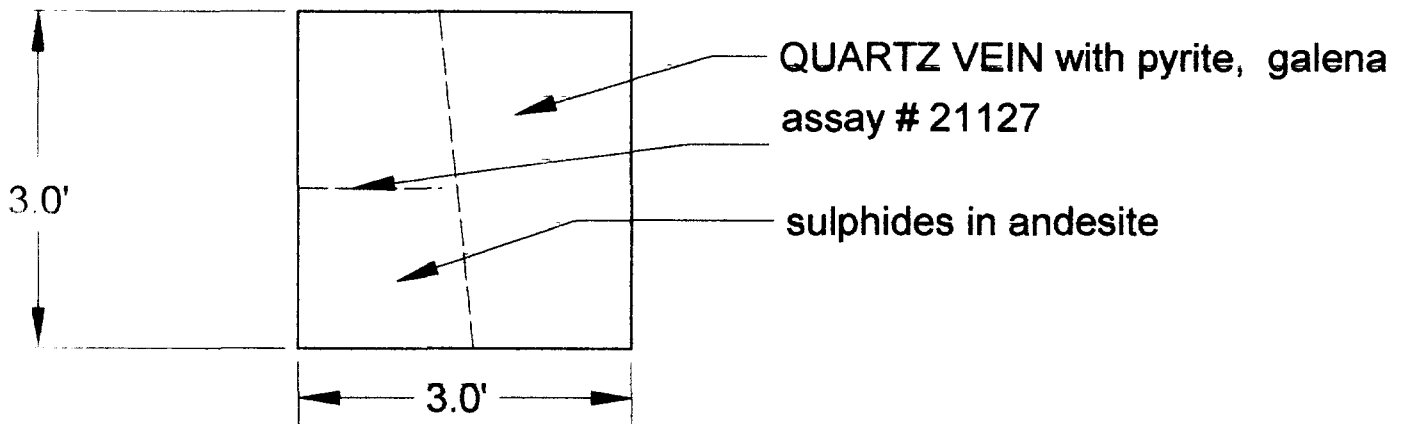
SCALE 100 : 1



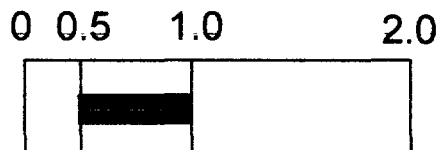
MARION TWP.

CLAIM #1239269 **GAGNE PROPERTY**

#1 A PIT



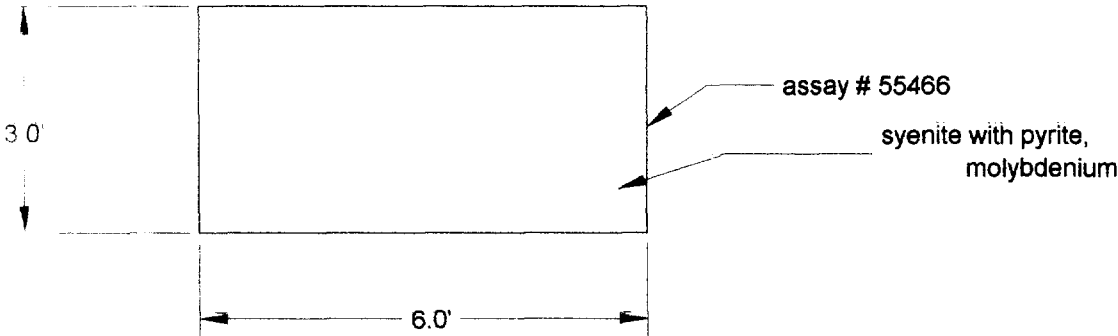
SCALE 2.0



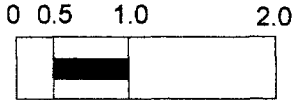
MARION TWP.

CLAIM #1239269
GAGNE PROPERTY

#1 B PIT



SCALE 2.0



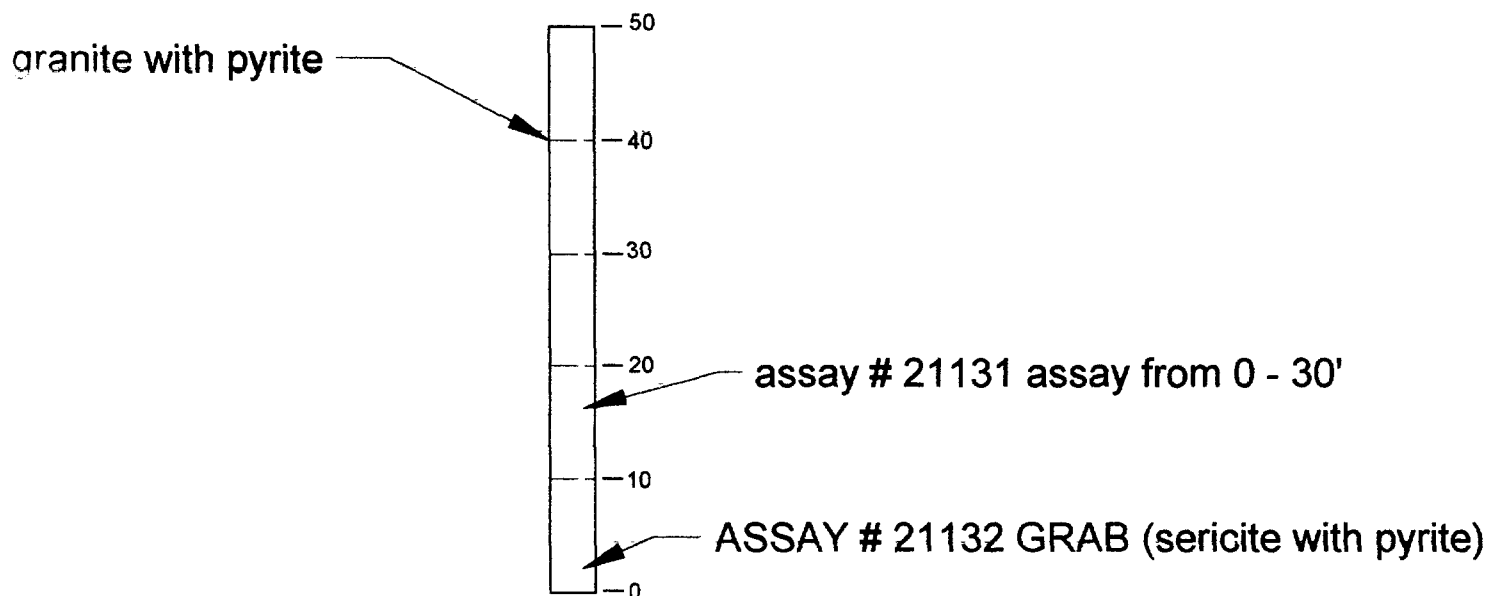
ASSAY # (ppb GOLD)




MARION TWP.

CLAIM# 1239269
GAGNE PROPERTY

TRENCH 2



SCALE 20 :1



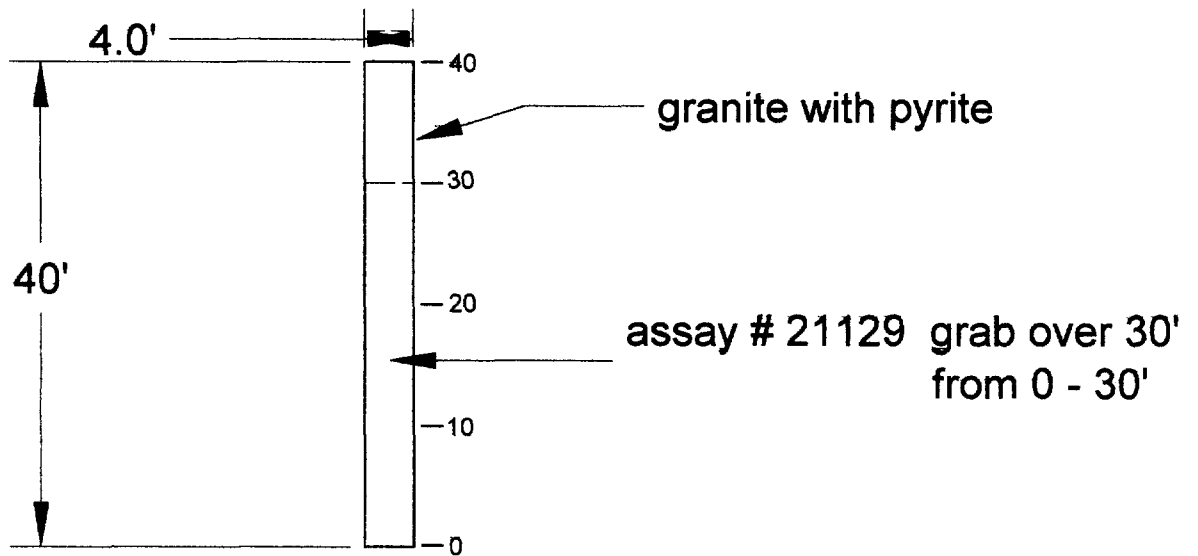
← ASSAY # (ppb GOLD)

MARION TWP.


CLAIM# 1239269
GAGNE PROPERTY

TRENCH 3 A

LOOKING NORTH 36° EAST



SCALE 20 : 1

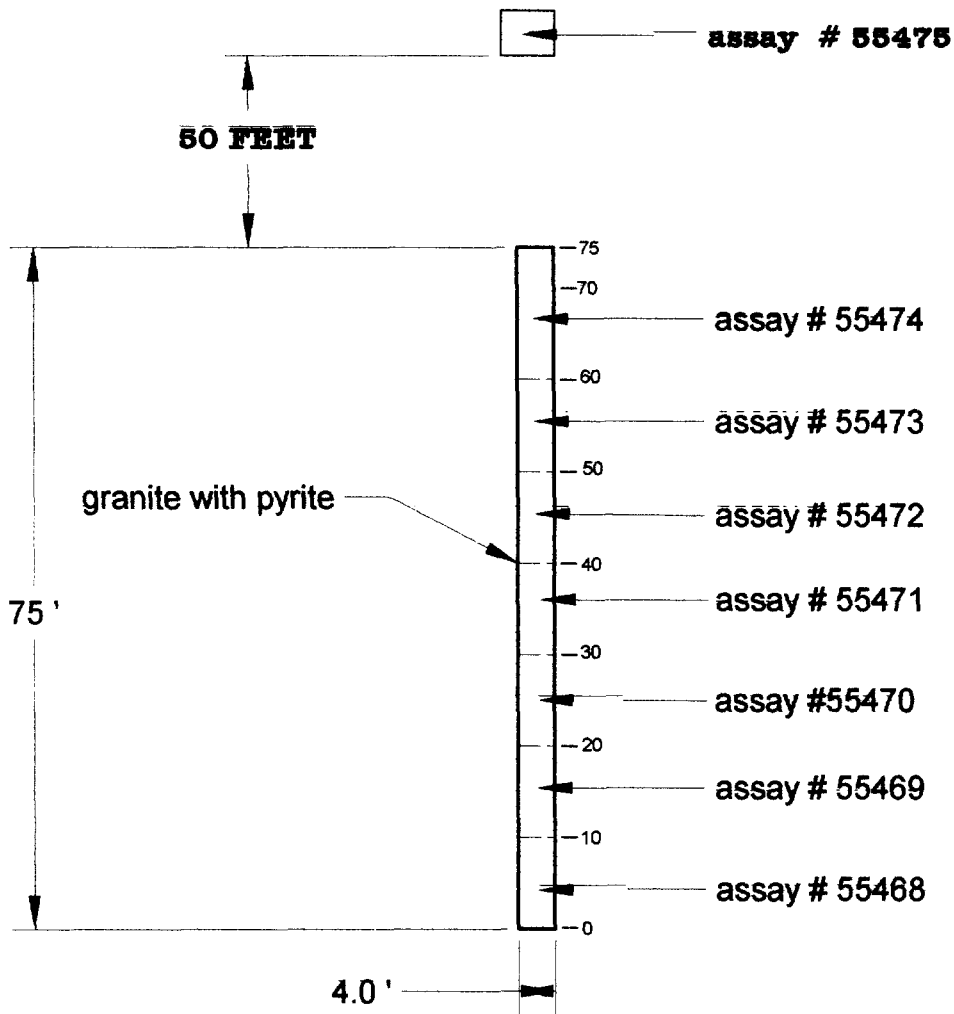


← ASSAY # (ppb GOLD)


MARION TWP.

CLAIM# 1239269
GAGNE PROPERTY

TRENCH 3 B
LOOKING NORTH 59° EAST



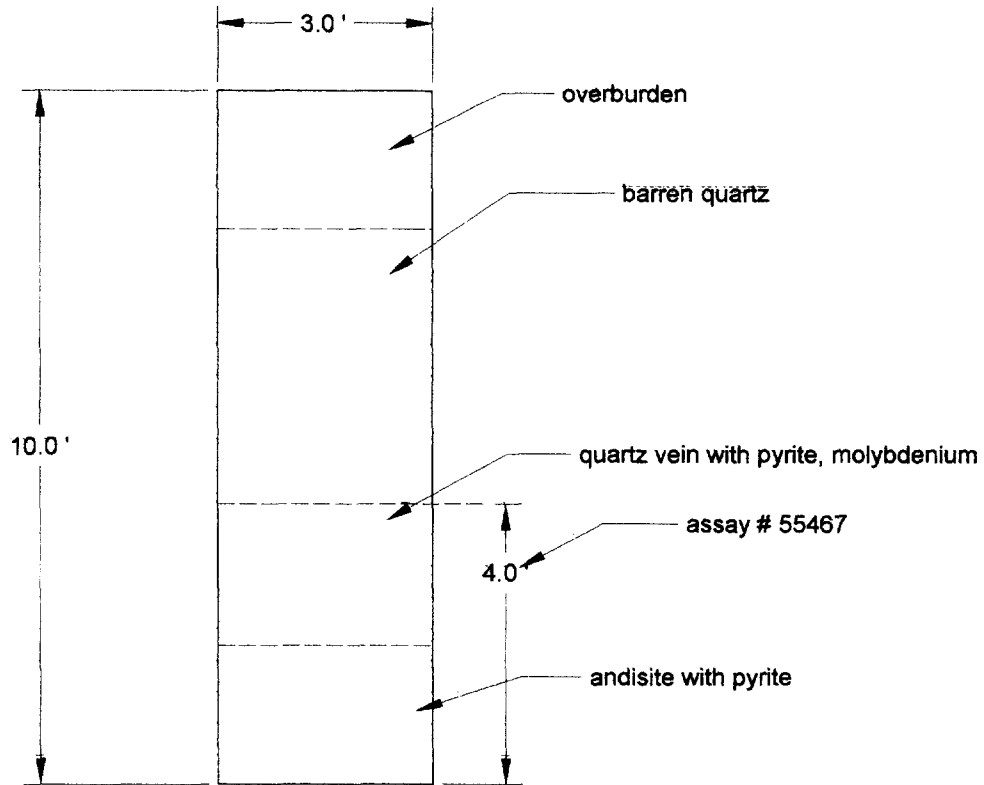
SCALE 20 : 1



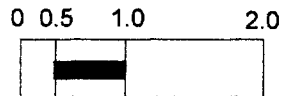
← ASSAY # (ppb GOLD)

MARION TWP.

CLAIM #1239269
GAGNE PROPERTY
#4 PIT



SCALE 2.0



ASSAY # (ppb GOLD)



Marion Twp. Assay Results
GAGNE PROPERTY

SAMPLE NUMBER	Au ppb	Description
21126	10	grab, granite with pyrite
21127	840	grab, 1 foot, quartz with pyrite
21128	206	grab, basalt with pyrite
21129	12617	grab, 30 feet trench 3A, granite with pyrite
21130	5	grab, feldspar porphyry
21131	2731	grab, 30 feet trench 2, granite with pyrite
21132	177	grab, 2 trench, sericite with pyrite
55466	470	chip 6', trench 1B, syenite with molybdenum
55467	365	grab 4 foot, trench 4, quartz with pyrite & molybdenum
55468	1599	grab / chip 10', trench 3A, 0 0-10 granite with pyrite
55469	2434	grab / chip b 10', trench 3A, 10 - 20 granite with pyrite
55470	3669	grab / chip 10', trench 3A, 20- 30 granite with pyrite
55471	3977	grab / chip 10', trench 3A, 30 - 40 granite with pyrite
55472	1286	grab / chip 10', trench 3A, 40 - 50 granite with pyrite
55473	1478	grab / chip 10', trench 3A, 50 - 60 granite with pyrite
55474	2160	grab / chip 15', trench 3A, 60 - 75 granite with pyrite
55475	1783	grab, 50' away from the end of trench 3A, north-east



Established 1928

Swastika Laboratories Ltd

Assaying - Consulting - Representation

Geochemical Analysis Certificate

1W-1860-RG1

Company: **MICHAEL GAGNE**

Date: **AUG-16-01**


Project:

Attn:

We hereby certify the following Geochemical Analysis of 7 ROCK samples submitted AUG-13-01 by .

Sample Number	Au PPB	Au Check PPB
21126	10	-
21127	840	-
21128	206	-
21129	11692	12617
21130	5	-
21131	2731	-
21132	177	-

One assay ton used.

Certified by 

1 Cameron Ave., P.O. Box 10, Swastika, Ontario P0K 1T0
Telephone (705) 642-3244 Fax (705) 642-3300



Swastika Laboratories Ltd

Assaying - Consulting - Representation

Geochemical Analysis Certificate

1W-2107-RG1

Company: **YVON GAGNE**
Project:
Attn: **Y. Gagne**

Date: SEP-17-01

We hereby certify the following Geochemical Analysis of 10 Rock samples submitted SEP-13-01 by .

Sample Number	Au PPB	Au Check PPB
55466	470	494
55467	365	-
55468	1599	-
55469	2434	-
55470	3669	3566
55471	3977	-
55472	1286	-
55473	1478	-
55474	2160	-
55475	1783	2503

One assay ton used.

Certified by

1 Cameron Ave., P.O. Box 10, Swastika, Ontario P0K 1T0
Telephone (705) 642-3244 Fax (705) 642-3300

Date: 2001-DEC-03

GEOSCIENCE ASSESSMENT OFFICE
933 RAMSEY LAKE ROAD, 6th FLOOR
SUDBURY, ONTARIO
P3E 6B5

MICHAEL YVON GAGNE
P.O. BOX 807
SOUTH PORCUPINE, ONTARIO
P0N 1H0 CANADA

Tel: (888) 415-9845
Fax: (877) 670-1555

Submission Number: 2.22486
Transaction Number(s): W0160.31153

Dear Sir or Madam

Subject: Approval of Assessment Work

We have approved your Assessment Work Submission with the above noted Transaction Number(s). The attached Work Report Summary indicates the results of the approval.

At the discretion of the Ministry, the assessment work performed on the mining lands noted in this work report may be subject to inspection and/or investigation at any time.

Submission 2.22486 (transaction W0160.31153) replaces submission 2.22134 (transaction W0160.30767) filed with our office on September 24, 2001.

If you have any question regarding this correspondence, please contact LUCILLE JEROME by email at lucille.jerome@ndm.gov.on.ca or by phone at (705) 670-5858.

Yours Sincerely,



Ron Gashinski
Supervisor, Geoscience Assessment Office

Cc: Resident Geologist

Michael Yvon Gagne
(Claim Holder)

Yvon Michael Gagne
(Claim Holder)

Assessment File Library

Michael Yvon Gagne
(Assessment Office)



MINISTRY OF
NORTHERN DEVELOPMENT
AND MINES
PROVINCIAL MINING
RECORDER'S OFFICE

**MINING LAND TENURE
MAP**

Date / Time of Issue Nov 15 2001 10:02h Eastern
TOWNSHIP / AREA MARION PLAN
MARION G-1174

ADMINISTRATIVE DISTRICTS / DIVISIONS
Mining Division Porcupine
Land Titles/Registry Division SUDBURY
Ministry of Natural Resources District CHAPLEAU

TOPOGRAPHIC

- Water Bodies (Lakes, Rivers)
- Contours
- Spot Elevation
- Power Lines
- Roads
- Trails
- Telephone Lines
- Electric Lines
- Communication Lines
- Wooded Area
- Minerals - Coal, Oil, Natural Gas

LAND TENURE

FRONTIERS

- Surface and Mining Rights
- Surface Rights Only
- Mining Rights Only

LEASEHOLD PATENT

- Surface and Mining Rights
- Surface Rights Only
- Mining Rights Only

License of Occupation

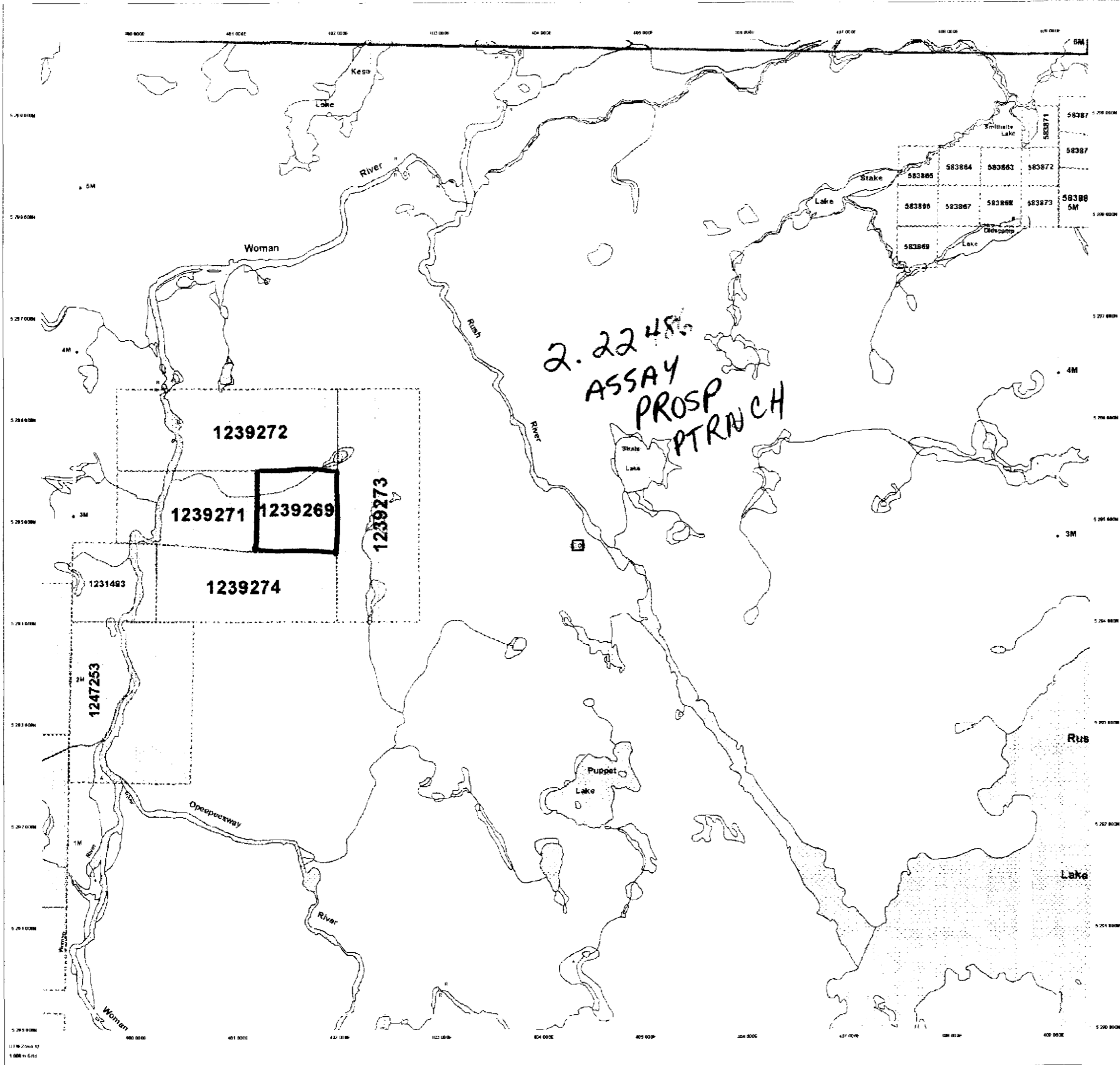
- License Staked
- Surface and Mining Rights
- Surface Rights Only
- Mining Rights Only

LAND TENURE WITHDRAWALS

- 1234 Areas Withdrawn from Disposition
- 1234 Mining Claims

IMPORTANT NOTICES

No



LAND TENURE WITHDRAWAL DESCRIPTIONS

Withdrawal No.	Type	Date	Description
1234	Area	Jun 1 2001	400 FT SURFACE RIGHTS RESERVATION ALONG THE SHORES OF ALL LAKES AND RIVERS
1234	Area	Nov 15 2001	SEC 25 WILL C/100000 DMT MAY 1480 M-S

IMPORTANT NOTICES

Areas under special regulations, land status or conditions that affect mineral prospecting, mining and mineral development activities.

General Information and Limitations

Contact Information:
Provincial Mining Recorder's Office
100 Green Nether Centre
22 Ramsey Lake Road
Sudbury, ON P3B 8B5
Phone: (705) 526-8855
Home Page: www.gov.on.ca/mining/Minerals/MSOS/MSOSmap.htm

Map Datum: NAD 83
Projection: UTM
Topographic Data Source: Land Information Ontario
Mining Land Tenure Source: Provincial Mining Recorder's Office

This map may not show unregistered land tenure and interests in land including certain patents, leases, easements, rights of way, existing rights, licences, or other forms of disposition of rights and interests from the Crown. Also, certain land tenure and land uses that rest on or otherwise affect the ability to stake mining claims may not be illustrated.

This map was prepared for informational purposes only. It is not intended for legal purposes. The information shown on this map is derived from various sources. The Province of Ontario does not warrant the accuracy or reliability of the information shown on this map. Additional information may be obtained through the Land Titles and Registry Office, or the Ministry of Natural Resources.

This information is derived from digital data in the Provincial Mining Recorder's Office at the Ministry of Northern Development and Mines web site.



200