




41P10NW2013 2.24267

TYRRELL

010

**TYRRELL TOWNSHIP**  
**CLAIM # 1076741**  
**STRIPPING, TRENCHING & SAMPLING**  
**2001,2002**



Location

Claim # 1076741 is located in Tyrrell Township in the Larder Lake Division.

It is easily accessible by logging road. To reach the stripped area you must travel west from New Liskeard via Hwy. 65 to Elk Lake and then west along Hwy. 560 about 42 km to the village of Gowganda. Proceed about 16 km further west along Hwy. 560 to Breeze Creek road and travel south for 1.6 km to a fork in the road which you follow to the right for half a km to a gravel pit. At the south end of the gravel pit follow an old road south for 218 meters to the stripping and trenching.

Claimholders

The claim is recorded 50% in the name of Albert Decker licence # J4155 and 50% in the name of Sherry Swain licence # A484087.

Previous Work

This claim and the others surrounding it were reported to be underlain by one of the previous holders J. Melisek, by greenstone, rhyolite, breccia and tuffs intruded by grey porphyry dikes and syenite porphyry. Mineralization was reported as disseminated pyrite and free gold in quartz stringers 5 to 12 cm wide striking N20 W. ( Taken from Geoscience Report 152, 1977.)

General Geology

This area in central Tyrrell Township is underlain by andesite. Andesitic and dacitic flows and pyroclastics are widely distributed within the area. The andesites are associated with the basalts and the dacites are developed in association with the rhyolitic flows.

## Description of Work Performed

The stripping and trenching took place on September 20/2001. The machine was provided by M.J. Labelle Co. Ltd. and the machine was a LS 5800 Link Belt excavator. The machine performed for 10 hours on that day. Area "A", 218 meters south of the gravel pit was trenched 70 meters in length and 3 meters wide. Area "B" was stripped 47 meters in length and was 9.5 meters in the widest area to 3 meters in the narrowest area. A test pit was dug called Area "C" at the north end of Area "B" which revealed a narrow vein. Another test pit called Area "D" was dug just south of Area "B" in which the overburden was too deep to reveal bedrock. Another test pit, Area "E" was dug 330 meters south and 50 meters east which revealed a narrow vein. Sherry Swain was on site while the work was being performed.

Hand grubbing and shoveling took place on Sept. 22/01 for 8 hours. Samples were taken from the brecciated vein material and the wall rock from the middle of Area "B".

## Sampling

Sampling was conducted during the summer of 2002.

Area B was sampled and the sample numbers are located on a sketch of the area.

The samples were assayed for gold and the two best samples returned 3754 PPB and 3461 PPB. They were located on the east side of the trench in the wall rock.

The other samples returned values of 1544 PPB, 194 PPB and 33 PPB.

## Conclusion

The width of the zone is 3 meters wide with the brecciated quartz vein outcropping in the middle of the trench. The matrix material of the breccia is chlorite. The vein is dipping at 74 degrees. The strike of the zone is N 20degrees W. The sides of the trench are a mafic volcanic rock.

A detailed sampling of the trench should be conducted.

Search by:  G-Plan Numbers  Township/Area Names  Claims  Disposition

Search! Help

Begin your search by clicking on one of the radio buttons (G-Plan, Township/Area, Claim, or Disposition). Then enter your search criteria in the text box and click on the search button.

Select from a list below and press its "Go" button to jump to the specified view.

Mining Division [GO] G-Plan # [GO] Township / Area [GO]

View Reports: Select Claim [GO] Select Disposition [GO] Order Map [GO]

The centre of your map is in: Division: Larder Lake Township: TYRRE

Map Tools

Go to Ontario View.

10x Zoom Factor.



Zoom In Zoom Out



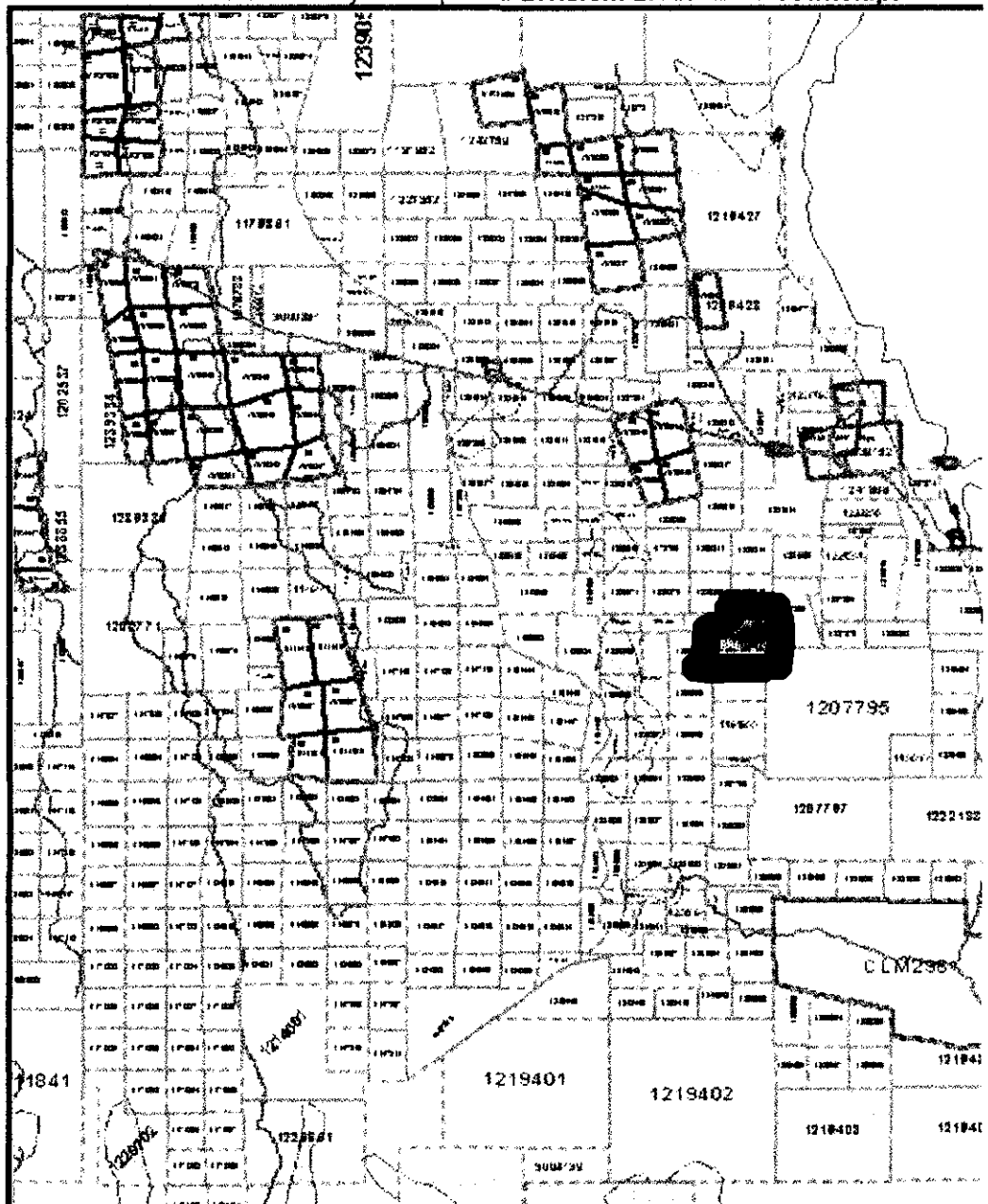
Pan Identify Alienation



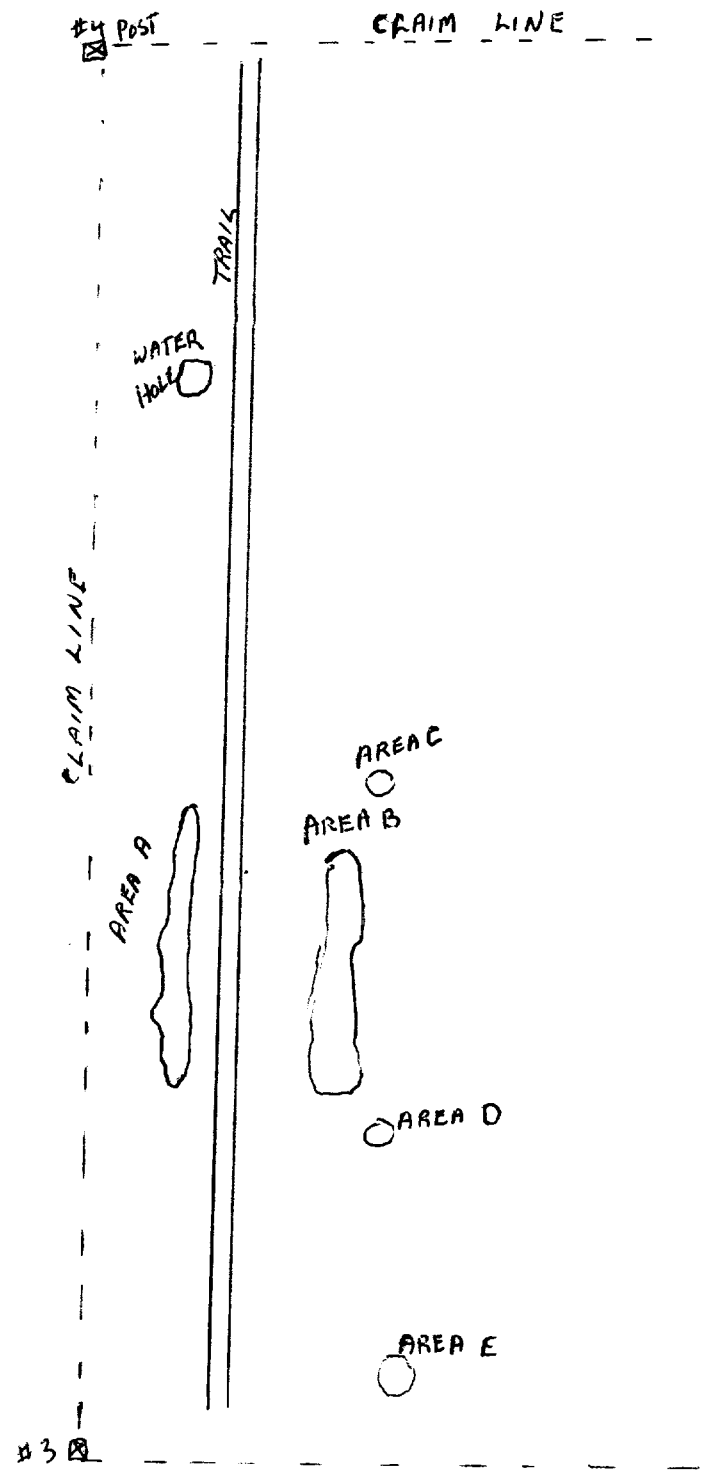
Identify Disposition Identify Claim



Legend Help



STRIPPING, TRENCHING  
TYRRELL TWP.  
CLAIM # 1076741



1 cm = 20 m



Established 1928

# Swastika Laboratories Ltd

Assaying - Consulting - Representation

## Geochemical Analysis Certificate

2W-2045-RG1

Company: **S. MOXAM**

Date: AUG-15-02

Project:

Attn: **S. Moxam**

We hereby certify the following Geochemical Analysis of 5 Rock samples submitted AUG-07-02 by .

Sample Number	Au PPB	Au Check PPB
3852	194	208
3853	1544	-
3855	3754	-
3856	3461	-
3857	33	34

One assay ton portion used.

Certified by *Dennis Chantle*

1 Cameron Ave., P.O. Box 10, Swastika, Ontario P0K 1T0  
Telephone (705) 642-3244 Fax (705) 642-3300



Established 1928

# Swastika Laboratories Ltd

Assaying - Consulting - Representation

## Assay Certificate

2W-2298-RA1

Company: **ALBERT DEKKER**

Date: SEP-06-02

Project:

Attn: A. Dekker

We hereby certify the following Assay of 2 Rock samples submitted AUG-27-02 by .

Sample Number	Au oz/ton	Au Check oz/ton
499	0.014	-
500	0.044	0.042

Certified by *Dennis Chante*



Date: 2002-SEP-30

GEOSCIENCE ASSESSMENT OFFICE  
933 RAMSEY LAKE ROAD, 6th FLOOR  
SUDBURY, ONTARIO  
P3E 6B5

SHERRY LYNN SWAIN  
BOX 1325  
59 CHURCH STREET  
BRACEBRIDGE, ONTARIO  
P1L 1X4 CANADA

Tel: (888) 415-9845  
Fax: (877) 670-1555

**Submission Number:** 2.24267  
**Transaction Number(s):** W0280.01509

Dear Sir or Madam

**Subject: Approval of Assessment Work**

We have approved your Assessment Work Submission with the above noted Transaction Number(s). The attached Work Report Summary indicates the results of the approval.

At the discretion of the Ministry, the assessment work performed on the mining lands noted in this work report may be subject to inspection and/or investigation at any time.

If you have any question regarding this correspondence, please contact STEVEN BENETEAU by email at [steve.beneteau@ndm.gov.on.ca](mailto:steve.beneteau@ndm.gov.on.ca) or by phone at (705) 670-5855.

Yours Sincerely,



Ron Gashinski  
Senior Manager, Mining Lands Section

**Cc:** Resident Geologist

Albert Decker  
(Claim Holder)

Sherry Lynn Swain  
(Assessment Office)

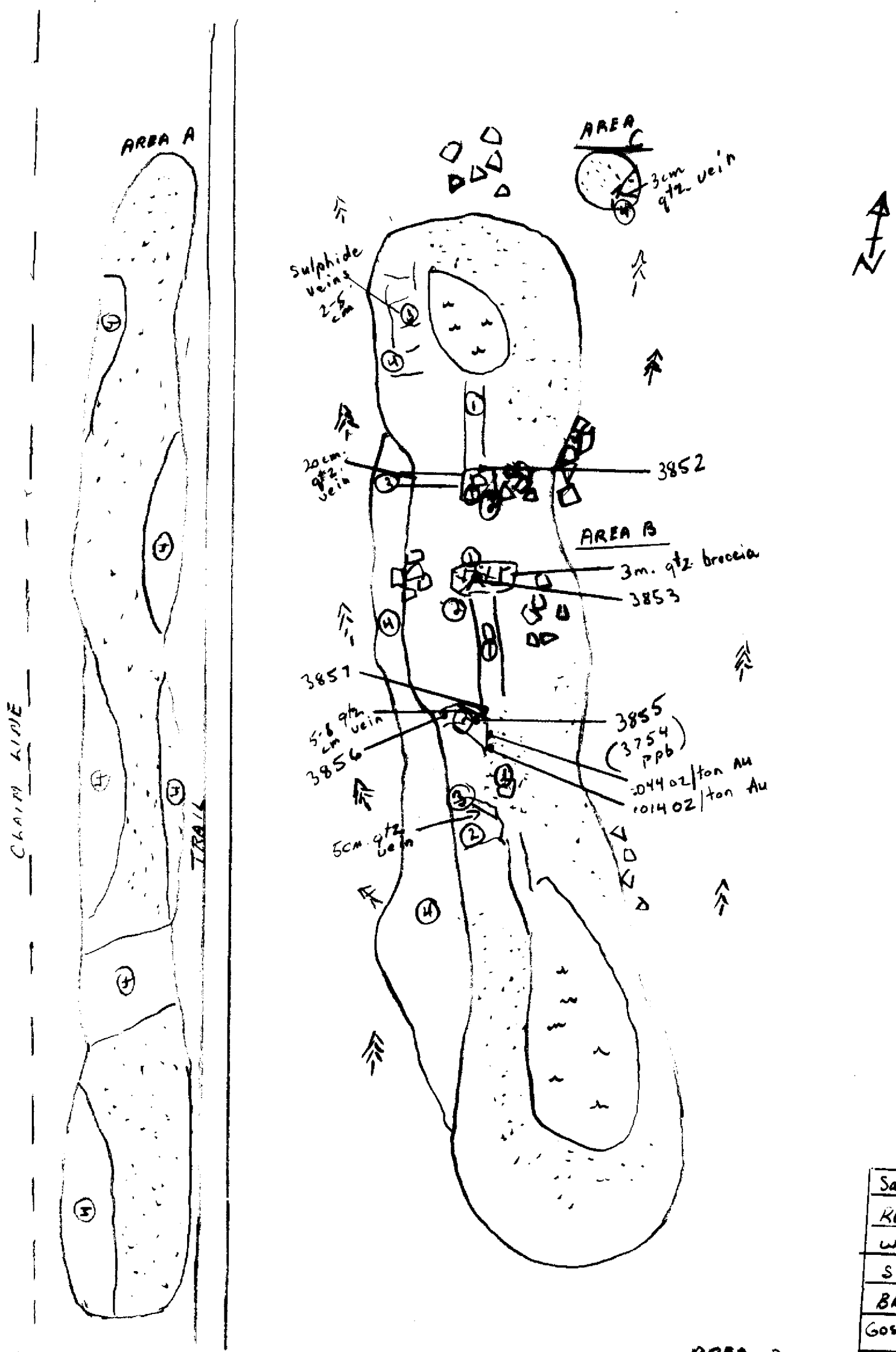
Assessment File Library

Sherry Lynn Swain  
(Claim Holder)





Claim # 1076741  
 TYRRELL TWP.  
 2001 - 2002



LEGEND

Sample # AU	3852
RUBBLE	△△△
WATER	~ ~
SAND/OVERBUR.	.....
BRECCIA-QTZ.	①
GOSSANOUS WALL ROCK	②
fr. dis. pyrite	③
MAFIC VOLCANIC	④

