



41P10SW2002 2.18771 TYRRELL

010

ROYAL OAK MINES INC.

REPORT OF WORK

CLM 296 TYRRELL TWP

Peter Harvey
Project Geologist
Royal Oak Mines Inc.

August 25, 1998

file:jubrecut

INTRODUCTION and SUMMARY

A program of Physical Work consisting of the recutting of 25,559 feet of claim lines which mark the perimeter of CLM 296 in Tyrrell Township was completed during August, 1998. A total of twenty-two iron bars and wooden guide posts mark the boundary of the claim, and all but one of these were located during the completion of this work. Figure 1 is a portion of the claim map for Tyrrell Township (G-3725), which shows the location of CLM 296.

BACKGROUND

CLM 296 was surveyed by D.S. Dorland (O.L.S.) who completed the work on October 28, 1984. During the survey he used twenty-two iron bars and wooden guide posts to mark the perimeter of the claim. The surrounding area was withdrawn from staking until September 17, 1996, and the claims which surround CLM 296 were staked on or shortly after that date. Figure 2 is a detailed map of the perimeter of CLM 296, which shows the posts for these new claims as well as the location of the iron bars from the 1984 survey. Where posts from the new staking exactly tied on to the iron bars, only the symbol for the iron bar and wooden guide post is shown on Figure 2.

DESCRIPTION OF WORK

During the period of August 17, 18, and 19, 1998, the author and Norm Collins of Timmins, Ont., recut the perimeter of CLM 296 located in the southern part of Tyrrell Township as shown in Figure 1.

At the location of each iron bar and wooden guide post, a new picket was planted into the ground and orange flagging tape was used to mark the location the bar. Twenty-one iron bars were located during the course of this work and marked. The bar located near what is now the No.2 post for claim 1221630 was not found due to the thick vegetation in that immediate area.

Notes were taken during the course of this work and the results are summarized on Figure 2 which shows the claim lines, claim posts and geographic, geologic and exploration features of the area.

CONCLUSIONS

The perimeter of CLM 296 was recut and twenty-one of the twenty-two iron bars which were used in the original survey were located and marked with flagging tape.

2.18771

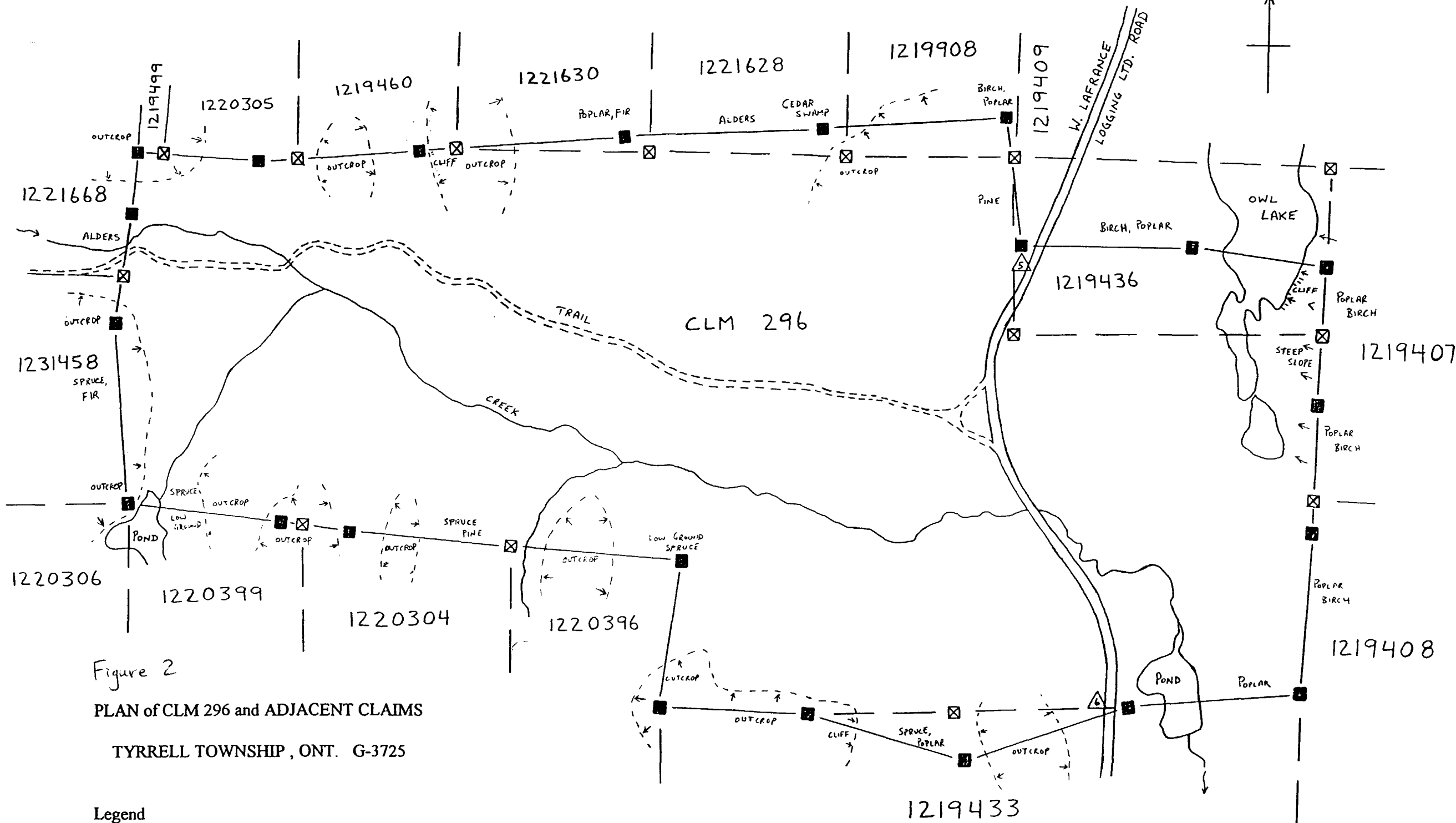
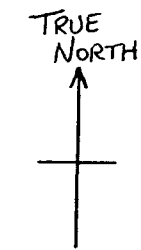


Figure 2

PLAN of CLM 296 and ADJACENT CLAIMS

TYRRELL TOWNSHIP, ONT. G-3725

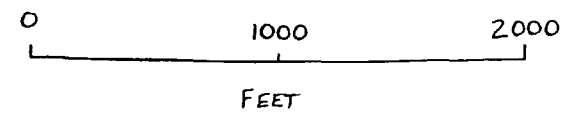
Legend

■ Iron Bar and Wooden Guide Post on Perimeter of CLM 296 from survey by D.S. Dorland, 1984

⊠ Claim Post from 1996 staking

— Claim Line re-cut during August, 1998

△ km Post on W. LaFrance Logging Ltd. Road Indicating Distance South from Highway 560





Declaration of Assessment Work Performed on Mining Land

Mining Act, Subsections 65(2) and 66(3), R.S.O. 1990

Transaction Number (office use)
1W9880.00569
Assessment Files Research Imaging



41P10SW2002 2.18771 TYRRELL

900

Sections 65(2) and 66(3) of the Mining Act. Under section 8 of the Mining Act, this work and correspond with the mining land holder. Questions about this collection and Mines, 3rd Floor, 933 Ramsey Lake Road, Sudbury, Ontario, P3E 6B5.

Instructions: - For work performed on Crown Lands before recording a claim, use form 0240.
- Please type or print in ink.

2.18771

1. Recorded holder(s) (Attach a list if necessary)

Name: ROYAL OAK MINES INC - EXPLORATION
Address: P.O. BAG 2010, TIMMINS ONT P4N 7X7
Client Number: 136226
Telephone Number: 705-360-1141
Fax Number: 705-360-1532

2. Type of work performed: Check (✓) and report on only ONE of the following groups for this declaration.

Geotechnical: prospecting, surveys, assays and work under section 18 (regs)
Physical: drilling stripping, trenching and associated assays
Rehabilitation

Work Type: 10. (1)g - Recutting Claim Lines
Office Use:
Commodity:
Total \$ Value of Work Claimed: 2,000
Dates Work Performed: 17 Aug 98 To 21 Aug 98
Township/Area: TYRRELL
M or G-Plan Number: G-3725
Mining Division: K L K
Resident Geologist District: Kirkland Lake

Please remember to: - obtain a work permit from the Ministry of Natural Resources as required;
- provide proper notice to surface rights holders before starting work;
- complete and attach a Statement of Costs, form 0212;
- provide a map showing contiguous mining lands that are linked for assigning work;
- include two copies of your technical report.

3. Person or companies who prepared the technical report (Attach a list if necessary)

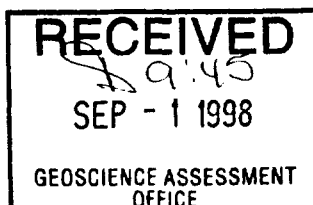
Name: Peter Harvey
Address: 40 Royal Oak Mines Inc - as above
Telephone Number: 705-360-1141
Fax Number: 705-360-1532

4. Certification by Recorded Holder or Agent

I, Peter Harvey, do hereby certify that I have personal knowledge of the facts set forth in this Declaration of Assessment Work having caused the work to be performed or witnessed the same during or after its completion and, to the best of my knowledge, the annexed report is true.

Signature of Recorded Holder or Agent: Peter Harvey
Date: Aug 31 98
Agent's Address: as above
Telephone Number: 705-360-1141
Fax Number: 705-360-1532

Deemed Nov.30/98



5. Work to be recorded and distributed. Work can only be assigned to claims that are contiguous (adjoining) to the mining land where work was performed, at the time work was performed. A map showing the contiguous link must accompany this form.

2.18771 W9880.00569

Mining Claim Number: Or if work was done on other eligible mining land, show in this column the location number indicated on the claim map.	Number of Claim Units. For other mining land, list hectares.	Value of work performed on this claim or other mining land.	Value of work applied to this claim.	Value of work assigned to other mining claims.	Bank. Value of work to be distributed at a future date
eg TB 7827	18 ha	\$26,825	N/A	\$24,000	\$2,825
eg 1234567	12	0	\$24,000	0	0
eg 1234568	2	\$ 8,892	\$ 4,000	0	\$4,892
1 CLM 296	702.89 Ac	2,000	∅	2000	0
2					
3 1220399	2		400'		
4 1220302	1		400'		
5 1220397	1		400'		
6 1220400	1		400'		
7 1220303	1		400'		
8					
9					
10					
11					
12					
13					
14					
15					
Column Totals		2,000	2,000	2,000	∅

I, Peter Harvey, do hereby certify that the above work credits are eligible under subsection 7 (1) of the Assessment Work Regulation 6/98 for assignment to contiguous claims or for application to the claim where the work was done.

Signature of Recorded Holder or Agent Authorized in Writing

Date

Peter Harvey

Aug 31 1998

6. Instructions for cutting back credits that are not approved.

Some of the credits claimed in this declaration may be cut back. Please check (✓) in the boxes below to show how you wish to prioritize the deletion of credits:

- 1. Credits are to be cut back from the Bank first, followed by option 2 or 3 or 4 as indicated.
- 2. Credits are to be cut back starting with the claims listed last, working backwards; or
- 3. Credits are to be cut back equally over all claims listed in this declaration; or
- 4. Credits are to be cut back as prioritized on the attached appendix or as follows (describe):

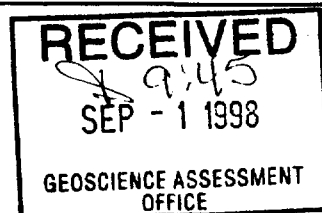
Note: If you have not indicated how your credits are to be deleted, credits will be cut back from the Bank first, followed by option number 2 if necessary.

For Office Use Only

Received Stamp

Deemed Approved Date	Date Notification Sent
Date Approved	Total Value of Credit Approved
Approved for Recording by Mining Recorder (Signature)	

0241 (03/97)



Personal information collected on this form is obtained under the authority of subsection 6(1) of the Assessment Work Regulation 6/96. Under section 8 of the Mining Act, the information is a public record. This information will be used to review the assessment work and correspond with the mining land holder. Questions about this collection should be directed to the Chief Mining Recorder, Ministry of Northern Development and Mines, 6th Floor, 933 Ramsey Lake Road, Sudbury, Ontario, P3E 6B5.

2.18771

Work Type	Units of Work <small>Depending on the type of work, list the number of hours/days worked, metres of drilling, kilometres of grid line, number of samples, etc.</small>	Cost Per Unit of work	Total Cost
Labour P. Harvey	4 days	\$ 250/day	\$ 1,000
N. Collins	3 days	\$ 150/day	450
Associated Costs (e.g. supplies, mobilization and demobilization).			
Supplies - Flagging Tape			5
Transportation Costs			
Truck	650 km	\$ 0.30/km	195
Food and Lodging Costs			
			350
Total Value of Assessment Work			\$ 2,000

Calculations of Filing Discounts:

1. Work filed within two years of performance is claimed at 100% of the above Total Value of Assessment Work.
2. If work is filed after two years and up to five years after performance, it can only be claimed at 50% of the Total Value of Assessment Work. If this situation applies to your claims, use the calculation below:

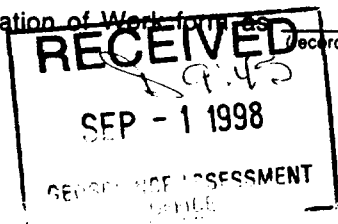
TOTAL VALUE OF ASSESSMENT WORK $\times 0.50 =$ Total \$ value of worked claimed.

Note:

- Work older than 5 years is not eligible for credit.
- A recorded holder may be required to verify expenditures claimed in this statement of costs within 45 days of a request for verification and/or correction/clarification. If verification and/or correction/clarification is not made, the Minister may reject all or part of the assessment work submitted.

Certification verifying costs:

I, Peter G. Harvey (please print full name), do hereby certify, that the amounts shown are as accurate as may reasonably be determined and the costs were incurred while conducting assessment work on the lands indicated on the accompanying Declaration of Work form as Project Geologist (recorded holder, agent, or state company position with signing authority) I am authorized to make this certification.



Signature: Peter Harvey Date: Aug 31 '98

Geoscience Assessment Office
933 Ramsey Lake Road
6th Floor
Sudbury, Ontario
P3E 6B5

Telephone: (888) 415-9846
Fax: (877) 670-1555

October 2, 1998

Peter Harvey
ROYAL OAK MINES INC.
PO BAG 2010
TIMMINS, ONTARIO
P4N 7X7

Visit our website at:
www.gov.on.ca/MNDM/MINES/LANDS/mlsmnpge.htm

Dear Sir or Madam:

Submission Number: 2.18771

Status

Subject: Transaction Number(s): W9880.00569 Deemed Approval

We have reviewed your Assessment Work submission with the above noted Transaction Number(s). The attached summary page(s) indicate the results of the review. WE RECOMMEND YOU READ THIS SUMMARY FOR THE DETAILS PERTAINING TO YOUR ASSESSMENT WORK.

If the status for a transaction is a 45 Day Notice, the summary will outline the reasons for the notice, and any steps you can take to remedy deficiencies. The 90-day deemed approval provision, subsection 6(7) of the Assessment Work Regulation, will no longer be in effect for assessment work which has received a 45 Day Notice. Allowable changes to your credit distribution can be made by contacting the Geoscience Assessment Office within this 45 Day period, otherwise assessment credit will be cut back and distributed as outlined in Section #6 of the Declaration of Assessment work form.

Please note any revisions must be submitted in DUPLICATE to the Geoscience Assessment Office, by the response date on the summary.

If you have any questions regarding this correspondence, please contact Lucille Jerome by e-mail at jeromel2@epo.gov.on.ca or by telephone at (705) 670-5858.

Yours sincerely,



ORIGINAL SIGNED BY
Blair Kite
Supervisor, Geoscience Assessment Office
Mining Lands Section

Work Report Assessment Results

Submission Number: 2.18771

Date Correspondence Sent: October 02, 1998

Assessor: Lucille Jerome

Transaction Number	First Claim Number	Township(s) / Area(s)	Status	Approval Date
W9880.00569	8000292	TYRRELL	Deemed Approval	September 29, 1998

Section:
10 Physical PRECUT

Correspondence to:

Resident Geologist
Kirkland Lake, ON

Assessment Files Library
Sudbury, ON

Recorded Holder(s) and/or Agent(s):

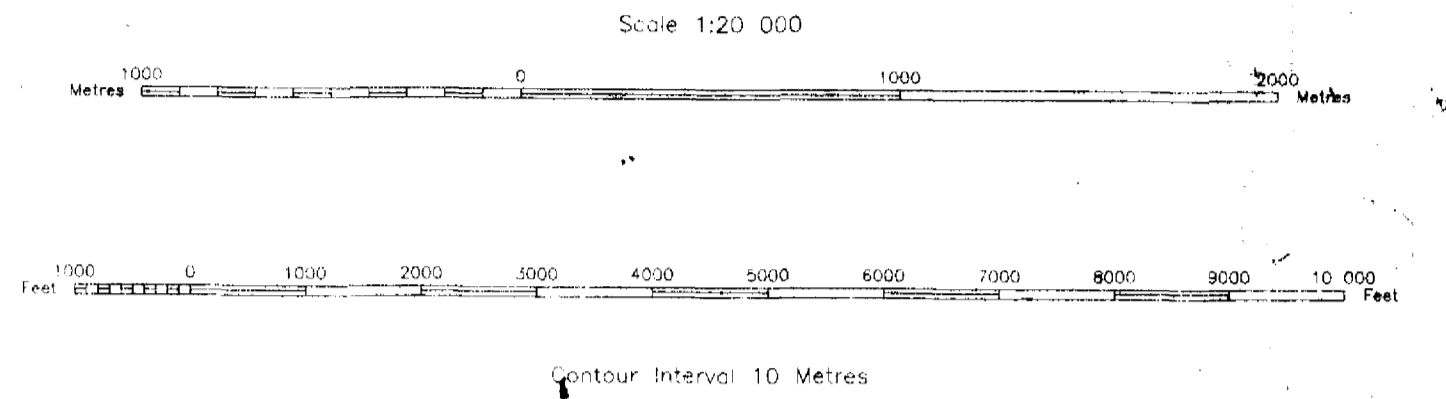
Peter Harvey
ROYAL OAK MINES INC.
TIMMINS, ONTARIO

INDEX TO LAND DISPOSITION

M.N.R. ADMINISTRATIVE DISTRICT
KIRKLAND LAKE

PLAN
M-253
G-3725
TOWNSHIP
TYRRELL

MINING DIVISION
LARDER LAKE
LAND TITLES/REGISTRY DIVISION
TIMISKAMING



DATE OF ISSUE

0CT 18 1998
PROVINCIAL RECORDING
OFFICE - SUDBURY

AREAS WITHDRAWN FROM DISPOSITION
 MRO - Mining Rights Only
 SRO - Surface Rights Only
 M+S - Mining and Surface Rights

Description Order No. Date Disposition File
 W-L-58/96 NER SEPT 17/96 SRO ARCHAEOLOGICAL SITE
 W-L-15/97 NER MAY 30/97

SYMBOLS

Boundary	
Administrative District	---
Township, Meridian, Baseline	---
Road allowance, surveyed	---
shoreline	---
Lot/Concession, surveyed	---
unsurveyed	---
Parcel, surveyed	---
unsurveyed	---
Right-of-way, road	---
railway	---
utility	---
Reservation	---
Cliff, Pit, Pile	---
Contour	---
Interpolated	---
Approximate	---
Depression	---
Control point (horizontal)	---
Flooded land	---
Mine shaft	---
Pipeline (above ground)	---
Railway, single track	---
double track	---
abandoned	---
River/Stream/Creek	---
intermittent	---
Road, highway, county, township	---
access	---
trail, bush	---
Shoreline (original)	---
Transmission line	---
Wooded area	---

DISPOSITION OF CROWN LANDS

Patent	●
Surface & Mining Rights	○
Surface Rights Only	○
Mining Rights Only	○
Lease	■
Surface & Mining Rights	■
Surface Rights Only	■
Mining Rights Only	■
Licence of Occupation	▽
Order-in-Council	OC
Cancelled	○
Reservation	○
Sand & Gravel	○
Land Use permit	◇

THE INFORMATION THAT APPEARS ON THIS MAP HAS BEEN COMPILED FROM VARIOUS SOURCES, AND ACCURACY IS NOT GUARANTEED. THOSE WISHING TO STAKE MINING CLAIMS SHOULD CONSULT WITH THE MINING RECORDER MINISTRY OF NORTHERN DEVELOPMENT AND MINES FOR ADDITIONAL INFORMATION ON THE STATUS OF THE LANDS SHOWN HERE.

