

D



41P11NE8434 11 KELVIN

010

TOWNSHIP: Kelvin Twp

REPORT NO: 11

WORK PERFORMED FOR: J Tindale

RECORDED HOLDER: SAME AS ABOVE

: OTHER

<u>CLAIM NO.</u>	<u>HOLE NO.</u>	<u>FOOTAGE</u>	<u>DATE</u>	<u>NOTE</u>
L1168991	K1-92	298 ft	Nov. 22 1992	(1)

NOTES: (1) ROW 9280-00244

Filed january 08 1992

DIAMOND DRILL RECORD

NAME OF PROPERTY Kelvin Township - Tindale
 HOLE NO. K1-92 LENGTH 298'
 LOCATION Claim 1168991-North end Little Lake on S. Bdrv
 LATITUDE L20S DEPARTURE 2+75E
 ELEVATION est. 10' above lake AZIMUTH 90° DIP 45°
 STARTED Nov 20, 1992 FINISHED Nov 22, 1992

FOOTAGE	DIP	AZIMUTH	FOOTAGE	DIP	AZIMUTH

HOLE NO. K1-92 SHEET NO. 1

REMARKS BQ Core
 Drilled by Tindale Drilling Limited
 Core Storage @ R. Annett of Shining
 Tree

LOGGED BY J. L. Tindale

FOOTAGE		DESCRIPTION	SAMPLE				ASSAYS				
FROM	TO		NO.	% SULPHIDES	FOOTAGE			Ni %	Pt %	OZ/TON	OZ/TON
					FROM	TO	TOTAL				
0	6	Casing									
6	243	Volcanic breccia, ultramafic, dk gn to black with blocks of grey f.g. "chicken track" volcanic; appears to be a slump textured ultramafic as a caotic mixture; occassionally altered to green slippery serpentine with white carbonate stringers; rare wh. qtz. veins @ 30°; traces of pyrite, very rare; increasing wh & calc veining down hole; traces pyrrhotite as sampled. @ 226.0-231.0 flow textured, f.g. dk. gn., soft, ultramafic with black wavy fracture filling, does not appear graphitic, increase in pinkish yellow disseminated pyrrhotite <1%, (possible pentlandite) mere trace pyrite @231.0-236.0 dk. gn. ultramafic, f.g., soft, wavy black fracture fillings with pyrrhotite along fractures and disseminated in ultramafic, blocky fragments of gy. altered streaked volc. throughout; minor serpentine along fractures	194765	<1%	226.0'	231.0'	5.0'	740 ppm	<15ppb		
			194766	<1%	231.0'	236.0'	5.0'	880 ppm	<15ppb		
243	298	Pale green serpentine enriched, slump textured ultramafic with flow texture black mafic volcanic occasional gy qtz, calcite, occasional bands of breccia with minor traces po; veining is @ 30° to erratic; often the fine grained ultramafic is streaked with "chicken track" (spinifex) texture; traces py. End hole @ 298'.									

J. L. Tindale
 Dec. 8, 1992



ACCURASSAY LABORATORIES

A DIVISION OF BARRINGER LABORATORIES LIMITED, REXDALE, ONTARIO

BOX 426

KIRKLAND LAKE, ONTARIO, CANADA P2N 3J1

TEL.: (705) 567-3361

President: Dr. GEORGE DUNCAN, M.Sc., Ph. D., C. Chem (Ont.), C. Chem (U.K.), M.C.I.C., M.R.S.C., A.R.C.S.T.

46434

Certificate of Analysis


Tindale, Mr. J.L.
907-110 Erskine Ave.
TORONTO, Ontario
M4P 1Y4

December 3, 1992

Work Order # : 920431

SAMPLE NUMBERS		Platinum	Nickel
Accurassay Customer		ppb	ppm
261577	194765	<15	740
261578	194766	<15	880

Quicksan results to follow



Mark Tindale
549 Manly Street
Midland, Ontario
L4R 3G2

December 1, 1992

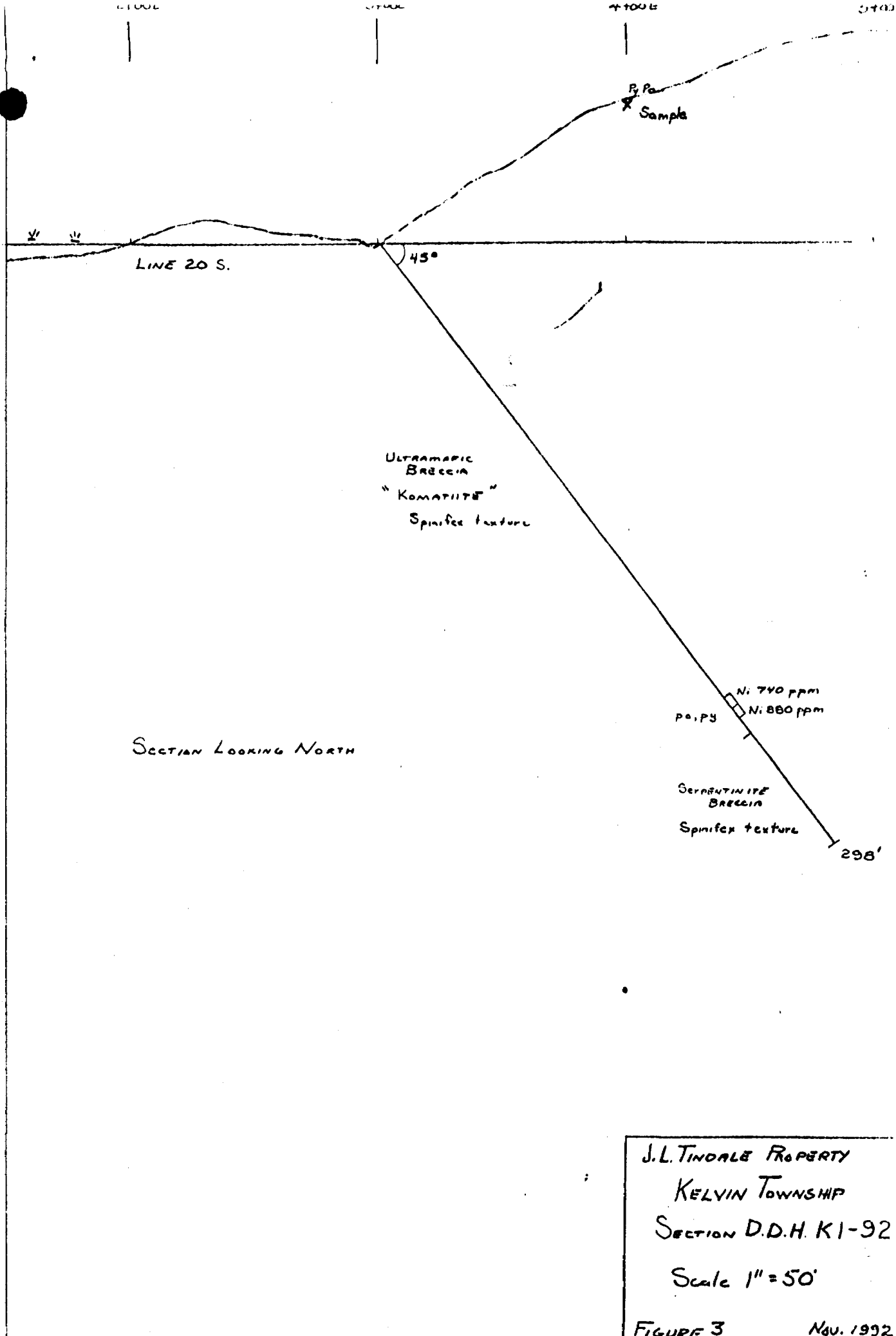
Mr. J.L. Tindale
110 Erskine Ave.
907,
TORONTO, Ontario
M4P 1Y4

RE: DIAMOND DRILL CONTRACT

For drilling on Kelvin Twsp. Nov. 18-23, 1992.

FOOTAGE CHARGES:
DDH-K-1-92
0'-298'

\$ 3,000.00



LINE 20 S.

45°

ULTRAMAFIC
BRECCIA
"KOMATIITE"
Spinifex texture

SECTION LOOKING NORTH

P. Pa
X Sample

pp, py Ni: 740 ppm
Ni: 860 ppm

SERPENTINITE
BRECCIA
Spinifex texture

298'

J.L. TINDALE PROPERTY
KELVIN TOWNSHIP
SECTION D.D.H. K1-92
Scale 1" = 50'
FIGURE 3 Nov. 1992

Goss Line



DUCK LAKE

L165

4

400'

DDH K1-92
-45° 290'
L205 @ 2+75'E

215'

L205

CL# 116891

L245

LAKE

3

2

B.L

2+00W

0+00

2+00E

4+00E

6+00E

8+00E

10+00E

LEGEND



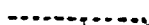




- Claim Line, Post
- Grid Line
- D.D.H.

J.L. TINDALE PROPERTY
 KELVIN TOWNSHIP
 LARDER LAKE M.D.
 LOCATION MAP OF
 D.D.H. K1-92
 Scale 1" = 200'

Nov. 1992 J.L.T.

FROM VARIOUS SOURCES,
AND ACCURACY IS NOT
GUARANTEED. THOSE
WISHING TO STAKE MIN-
ING CLAIMS SHOULD CON-
SULT WITH THE MINING
RECORDER, MINISTRY OF
NORTHERN DEVELOP-
MENT AND MINES, FOR AD-
DITIONAL INFORMATION
ON THE STATUS OF THE
LANDS SHOWN HEREON.

LEGEND

- PATENTED LAND (P) or ●*
 - PATENTED FOR SURFACE RIGHTS ONLY ●*
 - LEASE (L)
 - LICENSE OF OCCUPATION L.O.
 - CROWN LAND SALES C.S.
 - LOCATED LAND Loc.
 - CANCELLED C.
 - MINING RIGHTS ONLY M.R.O.
 - SURFACE RIGHTS ONLY S.R.O.
 - HIGHWAY & ROUTE NO. 
 - ROADS 
 - TRAILS 
 - RAILWAYS 
 - POWER LINES 
 - MARSH OR MUSKEG 
 - MINES 
- *used only with summer resort locations or when space is limited

NATAL TWP. M. 885

4 M.

3 M.

2 M.

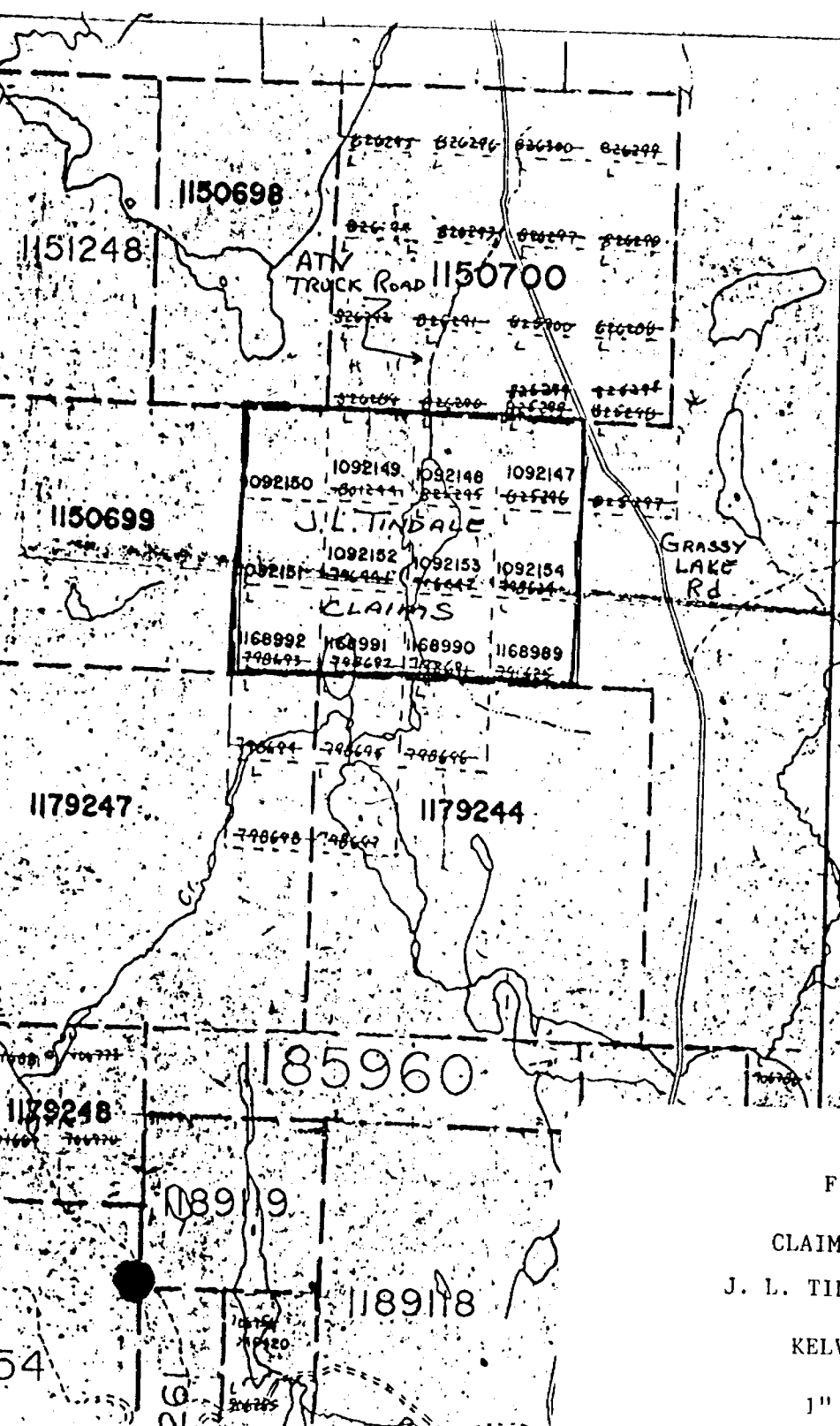


FIGURE 2

CLAIM LOCATION MAP
J. L. TINDALE PROPERTY

KELVIN TOWNSHIP

1" = 1/2 Mile

TOWNSHIP OF

KELVIN

DISTRICT OF
SUDBURY

DATE

APR
1992

54

26

Report of Work Conducted After Recording Claim

Mining Act

Transaction Number
9280-00244

Personal information collected on this form is obtained under the authority of the Minister. This collection should be directed to the Provincial Manager, Mining Lands, Ministry of Northern Development and Mines, Sudbury, Ontario, P3E 6A5, telephone (705) 670-7264.



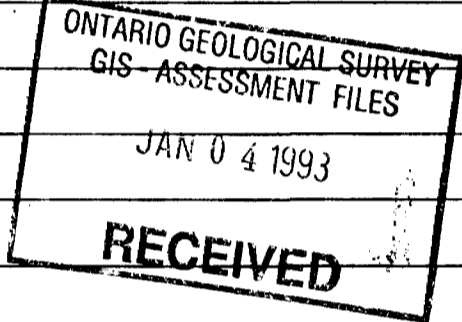
900

- Instructions:**
- Please type or print and submit in duplicate.
 - Refer to the Mining Act and Regulations for requirements of filing assessment work or consult the Mining Recorder.
 - A separate copy of this form must be completed for each Work Group.
 - Technical reports and maps must accompany this form in duplicate.
 - A sketch, showing the claims the work is assigned to, must accompany this form.

Recorded Holder(s) <i>JOHN L. TINDALE</i>	Client No. <i>202125</i>
Address <i>907-110 ERSKINE AVE TORONTO ONTARIO M4P1Y4</i>	Telephone No. <i>416-481-5781</i>
Mining Division <i>LARDER LAKE</i>	Township/Area <i>KELVIN TOWNSHIP</i>
M or G Plan No. <i>M 964</i>	
Dates Work Performed From: <i>NOVEMBER 17, 1992</i> To: <i>DEC. 8 1992</i>	

Work Performed (Check One Work Group Only)

Work Group	Type
<input type="checkbox"/> Geotechnical Survey	
<input checked="" type="checkbox"/> Physical Work, Including Drilling	<i>DIAMOND DRILLING</i>
<input type="checkbox"/> Rehabilitation	
<input type="checkbox"/> Other Authorized Work	
<input type="checkbox"/> Assays	
<input type="checkbox"/> Assignment from Reserve	



Total Assessment Work Claimed on the Attached Statement of Costs \$ 7420

Note: The Minister may reject for assessment work credit all or part of the assessment work submitted if the recorded holder cannot verify expenditures claimed in the statement of costs within 30 days of a request for verification.

Persons and Survey Company Who Performed the Work (Give Name and Address of Author of Report)

Name	Address
<i>J. L. TINDALE</i>	<i>907-110 ERSKINE AVE TORONTO ONTARIO M4P1Y4</i>
<i>MARK TINDALE</i>	<i>549 MANLY ST. MIDLAND ONTARIO L4R 3G2</i>
<i>ACCURASSAY LABORATORIES</i>	<i>Box 426, 3 Industrial Dr Kirkland Lake Ont. P2N 3J1</i>
<i>TOPLEY REPRODUCTION SERVICES</i>	<i>188 Eglinton Ave E. Toronto Ontario M4P 1Y6</i>

(attach a schedule if necessary)

Certification of Beneficial Interest * See Note No. 1 on reverse side

I certify that at the time the work was performed, the claims covered in this work report were recorded in the current holder's name or held under a beneficial interest by the current recorded holder.	Date <i>DEC. 8, 1992</i>	Recorded Holder or Agent (Signature) <i>J. L. Tindale</i>
--	-----------------------------	--

Certification of Work Report

I certify that I have a personal knowledge of the facts set forth in this Work report, having performed the work or witnessed same during and/or after its completion and annexed report is true.

Name and Address of Person Certifying <i>JOHN L. TINDALE 907-110 ERSKINE AVE TORONTO M4P1Y4</i>		
Telephone No. <i>416 481 5781</i>	Date <i>DEC. 8 1992</i>	Certified By (Signature) <i>J. L. Tindale</i>

For Office Use Only

Total Value Cr. Recorded <i>\$ 7420.</i>	Date Recorded <i>Dec 18/92</i>	Mining Recorder <i>[Signature]</i>	Received Stamp <i>DEC 18 AM 11 45</i>
Deemed Approval Date	Date Approved <i>Dec. 18/92.</i>	RECEIVED	
Date Notice for Amendments Sent			

Statement of Costs for Assessment Credit

État des coûts aux fins du crédit d'évaluation

Mining Act/Loi sur les mines

Transaction No./N° de transaction
W 00244

Personal information collected on this form is obtained under the authority of the Mining Act. This information will be used to maintain a record and ongoing status of the mining claim(s). Questions about this collection should be directed to the Provincial Manager, Minings Lands, Ministry of Northern Development and Mines, 4th Floor, 159 Cedar Street, Sudbury, Ontario P3E 6A5, telephone (705) 670-7264.

Les renseignements personnels contenus dans la présente formule sont recueillis en vertu de la Loi sur les mines et serviront à tenir à jour un registre des concessions minières. Adresser toute question sur la collecte de ces renseignements au chef provincial des terrains miniers, ministère du Développement du Nord et des Mines, 159, rue Cedar, 4^e étage, Sudbury (Ontario) P3E 6A5, téléphone (705) 670-7264.

1. Direct Costs/Coûts directs

Type	Description	Amount Montant	Totals Total global
Wages Salaires	Labour Main-d'oeuvre	1800	
	Field Supervision Supervision sur le terrain	1200	3000
Contractor's and Consultant's Fees Droits de l'entrepreneur et de l'expert-conseil	Type TINDALE DRILLING	3000	
	ACCURASSAY	65.43	
	REPRODUCTIONS	9.10	3064.53
Supplies Used Fournitures utilisées	Type CORE BOXES	105	
			105
Equipment Rental Location de matériel	Type Generator	50	
			50
Total Direct Costs Total des coûts directs			6219.53

2. Indirect Costs/Coûts indirects

** Note: When claiming Rehabilitation work Indirect costs are not allowable as assessment work. Pour le remboursement des travaux de réhabilitation, les coûts indirects ne sont pas admissibles en tant que travaux d'évaluation.

Type	Description	Amount Montant	Totals Total global
Transportation Transport	Type TRUCK 4X4	613.50	
	To: Faun Site		
	To: Faun Toronto		
	2045 Km @ .20		613.50
Food and Lodging Nourriture et hébergement	Spruce Skinning Lodge & food	586.79	586.79
Mobilization and Demobilization Mobilisation et démoblisation			
Sub Total of Indirect Costs Total partiel des coûts indirects			1200.29
Amount Allowable (not greater than 20% of Direct Costs) Montant admissible (n'excédant pas 20 % des coûts directs)			1200.29
Total Value of Assessment Credit (Total of Direct and Allowable Indirect costs) Valeur totale du crédit d'évaluation (Total des coûts directs et indirects admissibles)			7419.82

Note: The recorded holder will be required to verify expenditures claimed in this statement of costs within 30 days of a request for verification. If verification is not made, the Minister may reject for assessment work all or part of the assessment work submitted.

Note: Le titulaire enregistré sera tenu de vérifier les dépenses demandées dans le présent état des coûts dans les 30 jours suivant une demande à cet effet. Si la vérification n'est pas effectuée, le ministre peut rejeter tout ou une partie des travaux d'évaluation présentés.

Filing Discounts

1. Work filed within two years of completion is claimed at 100% of the above Total Value of Assessment Credit.
2. Work filed three, four or five years after completion is claimed at 50% of the above Total Value of Assessment Credit. See calculations below:

Total Value of Assessment Credit	Total Assessment Claimed
	× 0.50 =

Remises pour dépôt

1. Les travaux déposés dans les deux ans suivant leur achèvement sont remboursés à 100 % de la valeur totale susmentionnée du crédit d'évaluation.
2. Les travaux déposés trois, quatre ou cinq ans après leur achèvement sont remboursés à 50 % de la valeur totale du crédit d'évaluation susmentionné. Voir les calculs ci-dessous.

Valeur totale du crédit d'évaluation	Evaluation totale demandée
	× 0,50 =

Certification Verifying Statement of Costs

I hereby certify: that the amounts shown are as accurate as possible and these costs were incurred while conducting assessment work on the lands shown on the accompanying Report of Work form.

that as Record Holder I am authorized (Recorded Holder, Agent, Position in Company)

to make this certification

Attestation de l'état des coûts

J'atteste par la présente: que les montants indiqués sont le plus exact possible et que ces dépenses ont été engagées pour effectuer les travaux d'évaluation sur les terrains indiqués dans la formule de rapport de travail ci-joint.

Et qu'à titre de _____ je suis autorisé (titulaire enregistré, représentant, poste occupé dans la compagnie)

à faire cette attestation.

Signature J.P. Tindale Date Dec. 8, 1992