



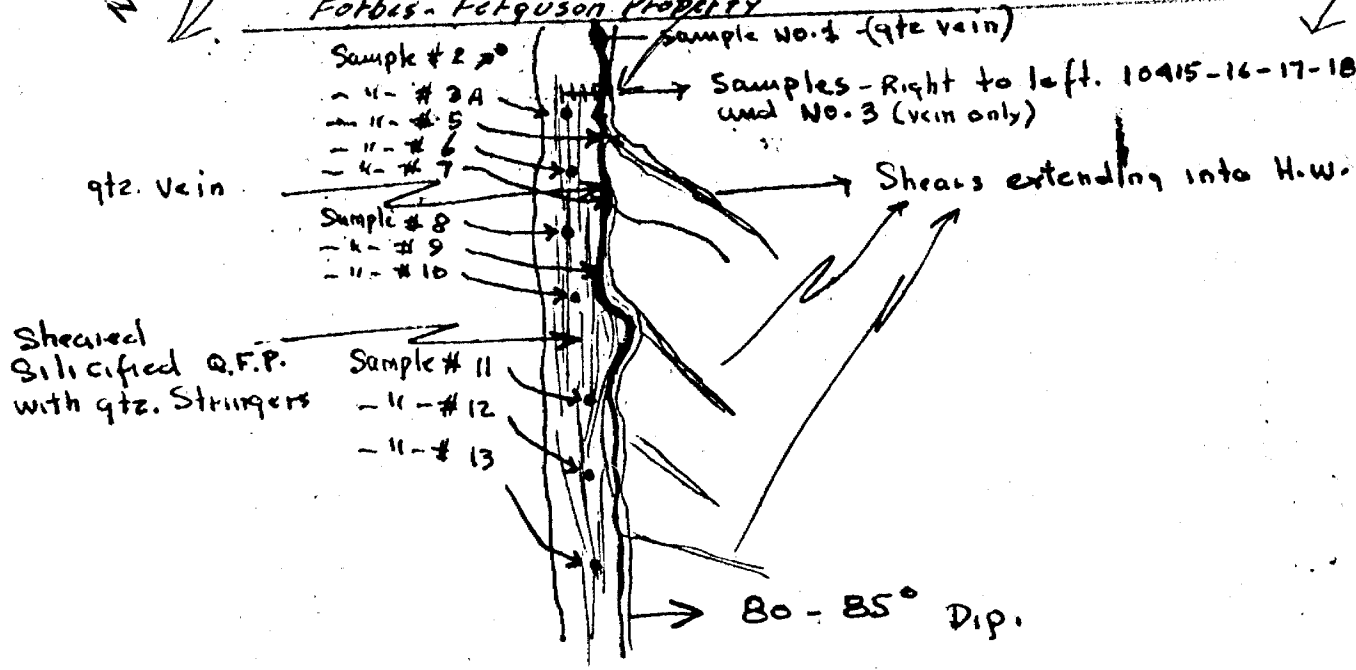
41P11SE0048 63.3936 CHURCHILL

ORIGINAL GRAB SAMPLE  
2.228 Gold

NORTH WEST POST

Forbes-Ferguson Property

SALVE PROPERTY



Sheared Silicified Q.F.P. with qtz. Stringers

VIEN APPROX 150 FT IN LENGTH  
2 FT TO 4 FT IN WIDTH



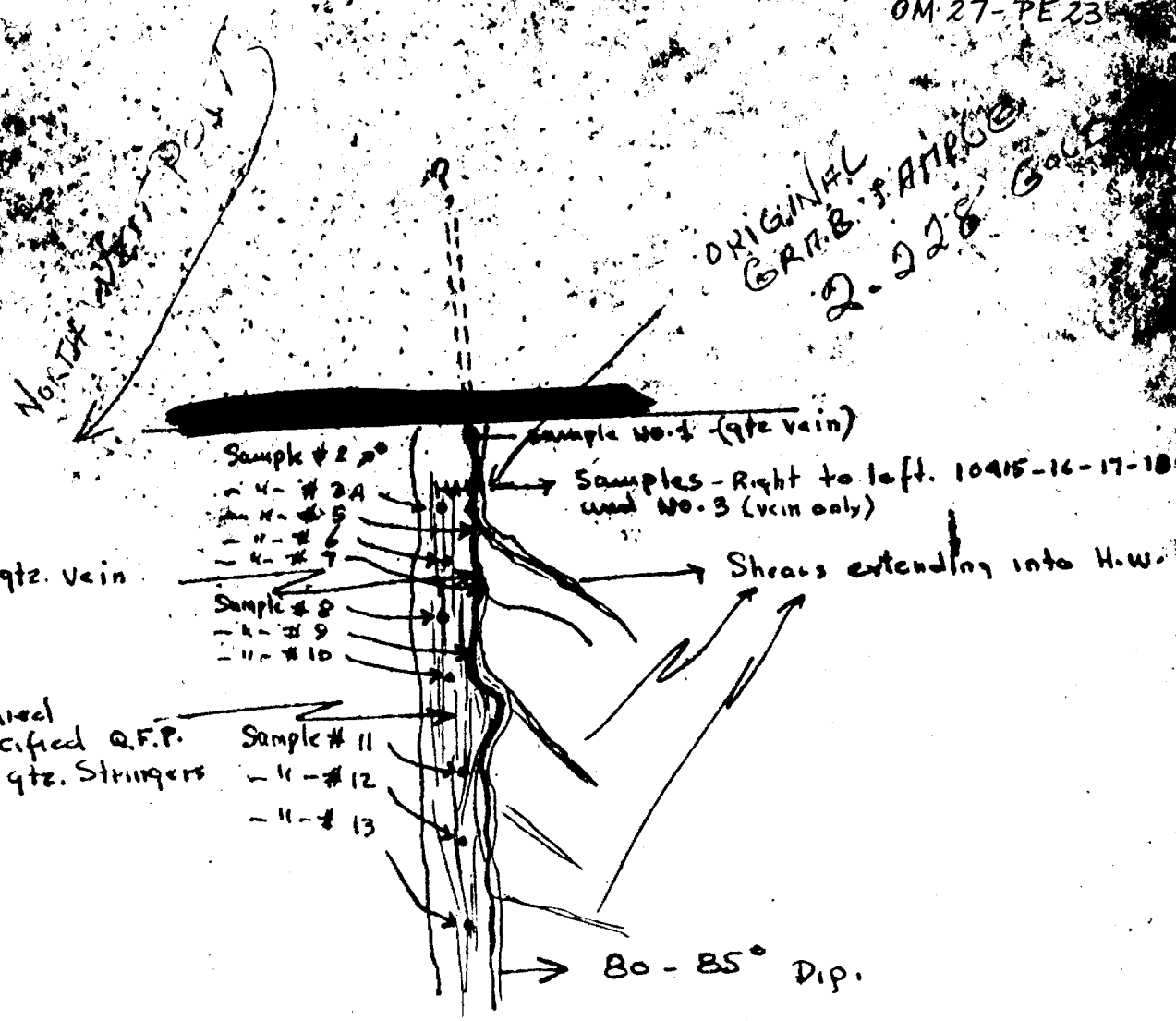
SALVE Bunker's Prospect  
Churchill townsp.  
Scale: 1:500

AREA BULDOZED  
APPROX 100 FT WIDE  
BY 20 FT LONG  
4 TO 6 FT IN DEPTH

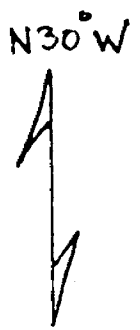
AREA TRENCHED  
AND BLASTED  
APPROX 20 FT WIDE  
BY 150 FT LONG  
4 FT TO 12 FT  
IN DEPTH

CLAIM # 514538

CHURCHILL TOWNSHIP



AREA BULLDOZED  
 APROX 100 FT WIDE  
 BY 200 FT LONG  
 4 TO 6 FT. IN DEPTH  
 AREA TRENCHED  
 AND BLASTED  
 APROX 20 FT WIDE  
 BY 150 FT LONG  
 4 FT TO 12 FT  
 IN DEPTH



VIEN APROX 150 FT IN LENGTH  
 2 FT TO 4 FT IN WIDTH

SALVE Gunter's Prospect  
 Churchill Twp.  
 Scale: 1:500  
 CLAIM # 5 1453 8  
 CHURCHILL TWP.



# BELL-WHITE ANALYTICAL LABORATORIES LTD.

P.O. BOX 187,

HAILEYBURY, ONTARIO

TEL: 672-3107

## Certificate of Analysis

NO. 26430

DATE: October 22, 1980

SAMPLE(S) OF: Rock(16)

RECEIVED: October 1980

SAMPLE(S) FROM: Mr. C. A. Gunter, c/o Three Bear Camp, Shining Tree, Ont.

<u>Sample No.</u>	<u>Oz. Gold</u>	<u>Oz. Silver</u>
-------------------	-----------------	-------------------

1	0.795	0.20
2	0.01	Trace
3	0.705	0.18
3A	0.855	0.18
4	0.005	Trace
5	0.17	0.17
6	0.085	0.03
7	0.04	0.03
8	0.015	Trace
9	0.115	0.02
10	0.005	Trace
11	0.14	0.04
12	0.085	0.02
13	Trace	Trace

~~E.M.2. 0.03 Trace~~

~~J.J.1 Trace 0.03~~

*For location of above Sample see sketch on following page*

IN ACCORDANCE WITH LONG-ESTABLISHED NORTH AMERICAN CUSTOM, UNLESS IT IS SPECIFICALLY STATED OTHERWISE GOLD AND SILVER VALUES REPORTED ON THESE SHEETS HAVE NOT BEEN ADJUSTED TO COMPENSATE FOR LOSSES AND GAINS INHERENT IN THE FIRE ASSAY PROCESS.

BELL-WHITE ANALYTICAL LABORATORIES LTD.

PER 