

ASSESSMENT WORK REPORT

A REPORT ON PROGRAM  
OF  
STRIPPING, WASHING, TRENCHING & SAMPLING  
  
ON THE  
GIBSON CLAIM - NO. 1223342  
ASQUITH TOWNSHIP - LARDER LAKE M. D.  
  
OF  
ROY ANNETT, SHINING TREE, ONTARIO

NTS 41 P 11

LONGITUDE 81°15'      LATITUDE 47°31'

November 12, 2002  
Toronto, Ontario

J. L. Tindale  
Geologist



41P11SW2006 2.24558 ASQUITH

## INTRODUCTION

The "Gibson Claim", No. 1223342, upon which work was carried out during 2002 is part of a contiguous group of eight (8) claims held by Roy Annett of Shining Tree and his partners. Commencing in 1990, Annett et al have over the years assembled the property, carried out prospecting and development work in an ongoing search for gold mineralization. The program carried out in 2002 and described in this report is a continuation of these efforts.

## LOCATION, ACCESS AND CLAIM DATA

The claim, No. 1223342 is located in north central Asquith Township in the Larder Lake Mining Division of northeastern Ontario. Highway 560 cuts across the northwest corner of the claim from which a bush road (the Holding road) traverses the centre of the claim. The village of Shining Tree occupies the northwest sector of the claim. A recently constructed bypass of the village crosses the centre of the claim just north of the showing.

The claim 1223342 is part of a group of 8 claims (9 units) held in the name of Roy Annett of Shining Tree, holder of prospector's licence No. J6257, client No. 102630. The claim group is jointly owned by Annett, Larry Salo of Connaught, Robin Lowe of Waterloo and the writer. Claims making up the group are as follows:

| <u>Claim No.</u> | <u>Units</u> | <u>Record Date</u> |
|------------------|--------------|--------------------|
| 1146632          | 1            | September 14, 1990 |
| 1180350          | 1            | September 23, 1991 |
| 1200737          | 1            | November 15, 1994  |
| 1201038          | 2            | November 15, 1994  |
| 1205583          | 1            | November 29, 1994  |
| 1223342          | 1            | June 28, 1996      |
| 1222326          | 1            | April 22, 1998     |
| 1192640          | 1            | August 31, 2001    |

## HISTORY

Gold was first reported on the claim, then known as the "Gibson", in a



1920 ODM report by P. E. Hopkins, "West Shiningtree Gold Area". Hopkins described the showings as quartz veins and lenses hosted by rusty schistose country rock.

Most of the work appears to have been concentrated near the east boundary near the centre of the claim as witnessed by a 10 - 20' shaft and several pits along a strike length of some 300 feet. Visible gold has been noted by the writer from the rubble adjacent to the shaft. The easterly extension of this zone lies under the westernmost arm of Moorecamp Lake. Projection of the zone along strike to the east appears to line up with an area of extensive quartz veining exposed in old strippings on the south shore of the lake.

The claim lay dormant until 1981 when Timmins Gold Resources Limited optioned the claim from a local prospector and drilled from the same setup two short holes under the shaft area. Both cut the zone with the following results:

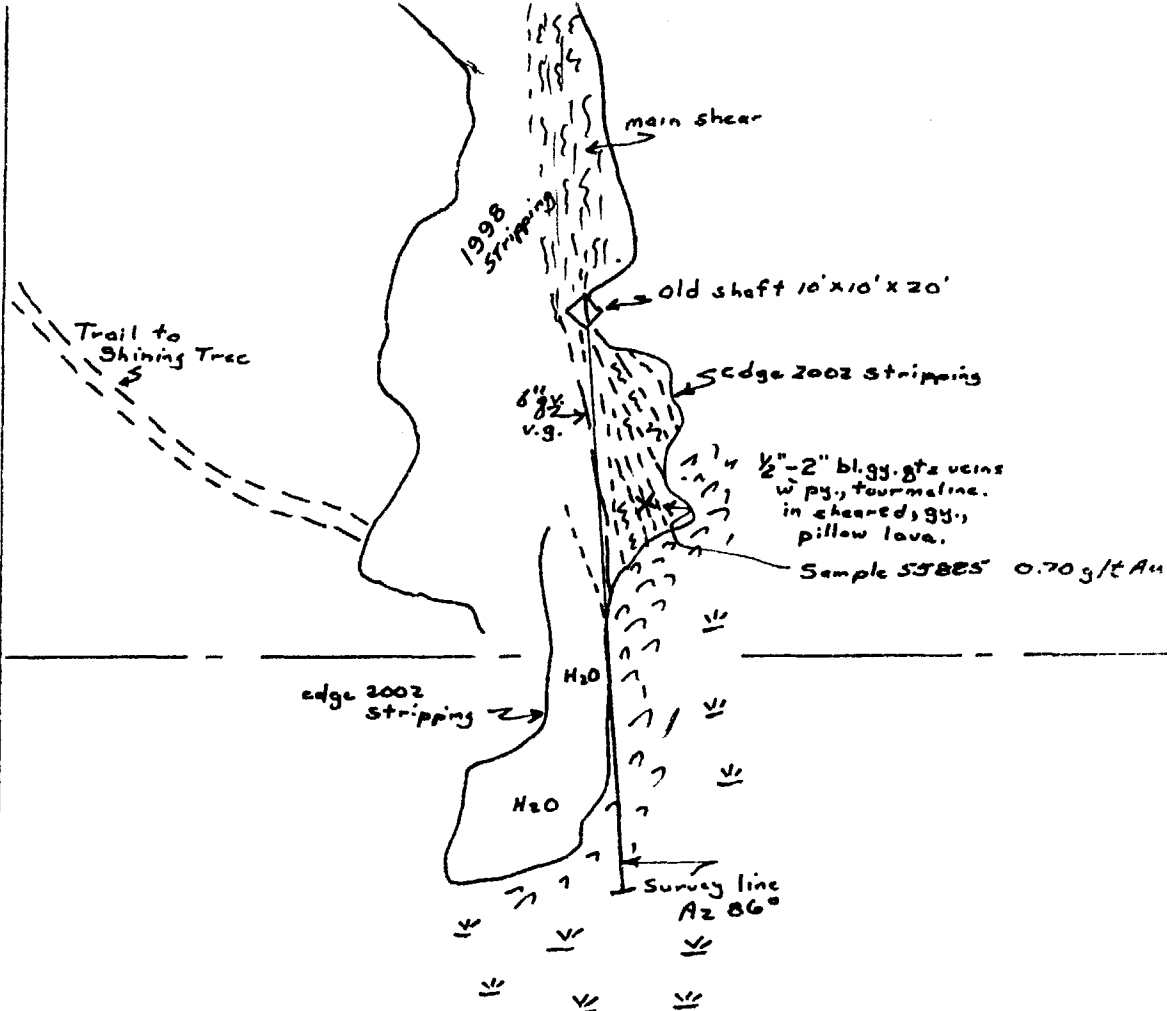
| <u>Hole No.</u> | <u>Incl.</u> | <u>Depth (ft.)</u> | <u>Width</u> | <u>Assay Au</u> | <u>Best Assay</u> |
|-----------------|--------------|--------------------|--------------|-----------------|-------------------|
| STG-1           | -45°         | 51.2-54.2          | 3.0          | 0.005 opt.      | 0.10 opt/0.7'     |
| STG-1A          | -65°         | 66.9-68.9          | 2.0          | 0.035 opt.      | --                |

Asquith Resources Inc. staked the claim in 1989 and mapped and sampled the claim during 1990. Grab samples from exposures around the old shaft and pits returned values of 0.25 and 0.56 ounces/ton gold.

During 1998 a program of bulldozer stripping, washing, trenching and sampling was carried out by the current owners and is described in an Assessment Work Report filed with the MNM dated March 11, 2002.

#### 2002 STRIPPING AND SAMPLING PROGRAM

The prospectors holding the Gibson Claim carried out a short program of stripping and washing along the easterly extension of the zone exposed in their 1998 program. The object of this work was to extend and expose the gold-bearing vein structures previously uncovered in an easterly direction. During 1998 the easterly stripping was halted by the incursion of water in this low








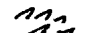
CL# 1192640

CL# 1223342

CL# 122326

CL# 1205583

LEGEND

-  out line of stripping
-  veining
-  swamp
-  claim line
-  claim post
-  waste piles

SKETCH MAP 2002 STRIPPING

ROY ANNETT CLAIM 1223342  
ASQUITH TWP.

Scale 1" = 40'

Nov. 12, 2002

J.L.T.

lying area close to Moorecamp Lake. The summer of 2002 being uncommonly dry encouraged the prospectors to make an attempt at the above noted extension.

On August 12, 2002 Larry Salo and Roy Annett moved onto the property with a John Deere 310D loader-backhoe and preceeded to pull back old waste dumps from previous trenching and pitting efforts dating back to the pre-1920 period. Removal of overburden east of previous stripping efforts by the prospectors extended the zone for an additional forty feet before water incursion from the swampy lowland adjacent to Moorecamp Lake brought a halt to the effort. A Wajax high pressure pump was utilized to clean up the newly exposed outcroppings of vein material and altered host rock. The writer mapped and sampled the newly stripped area on August 22, 2002. (Fig. 1).

The new stripping exposed a 10 - 15 foot wide zone of carbonate-altered, sericite-rich, sheared, partly crenulated, dark green, mafic, pillow lava which has been injected with bluish-grey quartz stringers and veins. The veins are irregular, discontinuous and boudinaged and carry finely disseminated pyrite, laths and clusters of tourmaline, traces of chalcopyrite and sphalerite and occasionally flakes and blobs of visible native gold. A sample log of the sample taken from newly exposed veins is attached to this report.

The zone is part of a shear-hosted elevated gold bearing structure which has been traced by the prospectors in an approximate east-west strike direction across claims 1223342, 1222326 and 1180350 until it disappears under Macdonald Lake to the east and under overburden to the west. Since 1990 the prospectors have carried out trenching, stripping and diamond drilling at various locations along the zone encountering elevated gold values in the majority of these efforts.

#### RECOMMENDATIONS

It is recommended that the Gibson zone be tested with a series of short diamond drill holes at various points along the strike of the structure. At least two 150 foot holes are recommended below the trenching on the "Gibson Claim", to test for down dip continuity of the surface structure and for the presence of gold values.

Respectfully submitted,

A handwritten signature in black ink, appearing to read "J. L. Tindale". The signature is fluid and cursive, with the first name "J." and last name "Tindale" clearly distinguishable.

J. L. Tindale  
Geologist

November 12, 2002  
Toronto, Ontario

SAMPLE LOG

GIBSON PROSPECT

August 22, 2002

No. 55885

White to transparent qtz. vein, 3" wide with streaks of black  
tourmaline intergrowths in centre of vein; cubes of pyrite  
along fractures; host rock in v.f.g. grey, silicified mafic  
pillow lava.

Assay Au., 0.70 gms/T.





Established 1928

# Swastika Laboratories Ltd

Assaying - Consulting - Representation

## Assay Certificate

2W-2312-RA1

Company: **JACK TINDALE**

Date: SEP-06-02


Project:

Attn: J. Tindale

We hereby certify the following Assay of 1 Rock samples  
submitted AUG-26-02 by .

| Sample<br>Number | Au<br>g/tonne | Au Check<br>g/tonne |
|------------------|---------------|---------------------|
| 55885            | 0.70          | 0.60                |

Certified by





Ministry of  
Northern Development  
and Mines

Ministère du  
Développement du Nord  
et des Mines



Date: 2002-NOV-28

GEOSCIENCE ASSESSMENT OFFICE  
933 RAMSEY LAKE ROAD, 6th FLOOR  
SUDBURY, ONTARIO  
P3E 6B5

ROY ANNETT  
GENERAL DELIVERY  
SHININGTREE, ONTARIO  
P0M 2X0 CANADA

Tel: (888) 415-9845  
Fax: (877) 670-1555

**Submission Number:** 2.24558  
**Transaction Number(s):** W0280.01781

Dear Sir or Madam

**Subject: Approval of Assessment Work**

We have approved your Assessment Work Submission with the above noted Transaction Number(s). The attached Work Report Summary indicates the results of the approval.

At the discretion of the Ministry, the assessment work performed on the mining lands noted in this work report may be subject to inspection and/or investigation at any time.

If you have any question regarding this correspondence, please contact STEVEN BENETEAU by email at [steve.beneteau@ndm.gov.on.ca](mailto:steve.beneteau@ndm.gov.on.ca) or by phone at (705) 670-5855.

Yours Sincerely,

A handwritten signature in black ink, appearing to read "Ron Gashinski".

Ron Gashinski  
Senior Manager, Mining Lands Section

**Cc:** Resident Geologist  
Roy Annett  
(Claim Holder)

Assessment File Library  
Roy Annett  
(Assessment Office)

