



41P12SW0003 10 ST. LOUIS

010

Diamond Drilling

Township St. Louis

Report NO 10

Work performed by: Jarvis Resources Ltd.

Claim NO	Hole NO	Footage	Date	Note
P 531918	1	155	Nov/83	(1)
	2	166	Nov/83	(1)
	3	176	Nov/83	(1)
	<u>3</u>	<u>497</u>		

Notes: (1) #198-84

Jarvis Resources Ltd.
 106 Fielding Road
 Lively, Ontario
 POM 2E0

Sheet No.....

DIAMOND DRILL HOLE No. 1

Location: L Lat. _____
 Dep. _____
 Elev. at Collar 45°
 Dip at Collar _____
 at 0° (North)
 at B-9 1 1/2"
 at 1

Hole--Started Nov. 6, 1983
 Completed Nov. 7 1983
 Depth 155'
 Logged by E. Blanchard
 Remarks _____

Depth		DESCRIPTION	SAMPLE		ASSAY		REMARKS
From	To		LENGTH	No.	% -	% -	
0	11	Casing					
11	84	Sheared greywacke					
84	96.3	Quartz stringers 25%	84	94	Au	.03	
		Fine sulphides-pyrite	94	96.3	Au	.026	
		greywacke					
96.3	155	greywacke and shearing.					

E. Blanchard

Jarvis Resources Ltd.
 106 Fielding Rd.
 Lively, Ontario
 POM 2E0

Sheet No.....

DIAMOND DRILL HOLE No. 2

Location: L Lat. _____
 Dep. _____
 Elev. at Collar _____
 Dip at Collar 45° - North
 at 0° (North)
 at B-φ Core 1½"
 at _____

Hole--Started Nov. 8, 1983
 Completed Nov. 10, 1983
 Depth 166'
 Logged by E. Blanchard
 Remarks _____

Depth		DESCRIPTION	SAMPLE		ASSAY		REMARKS
From	To		LENGTH	No.	% -	% -	
0	9	casing					
9	87.5	shearing greywacke with small quartz stringers					
87.5	103	fine sulphides pyrite quartz stringers strong shear zone	87.5	97.5	.04	Au	
103	166	greywacke					

E. Blanchard

Jarvis Resources Ltd.
 106 Fielding Rd.
 Lively, Ontario
 POM 2E0

Sheet No.....

DIAMOND DRILL HOLE No. 3

Location: L Lat. _____
 Dep. _____
 Elev. at Collar _____
 Dip at Collar _____
 at 45° North
 at _____
 at BO Core 1½"

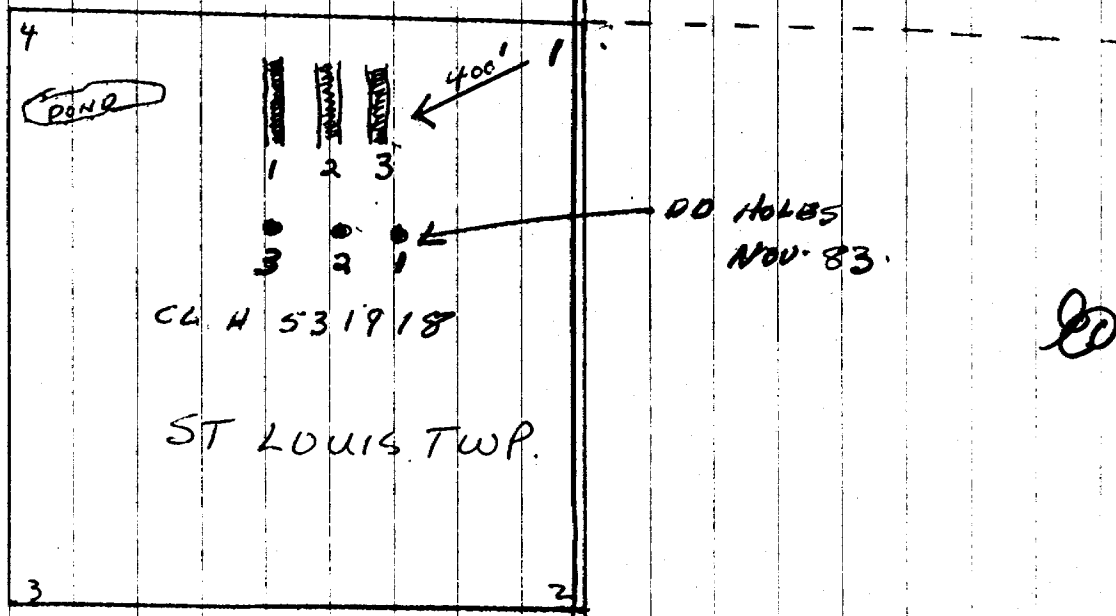
Hole--Started Nov. 12, 1983
 Completed Nov. 14, 1983
 Depth 176'
 Logged by E. Blanchard
 Remarks Blocky ground core recovery
90%

Depth		DESCRIPTION	SAMPLE		ASSAY		REMARKS
From	To		LENGTH	No.	% -	% -	
0	16	overburden					
16	91	greywacke					
91	97	fine sulphides, shear zone-quartz stringers			91'-97'		.015 Au
97	176	greywacke					

E. Blanchard

ST LOUIS TWP. — GROUES TWP.

551304



Ed Blanchard

○ DRILL HOLE LOCATIONS

SCALE 1" = 400'

TRENCH # 1 2' DEEP 6' WIDE 40' LONG
TRENCH # 2 2' DEEP 6' WIDE 30' LONG
TRENCH # 3 2'6" DEEP 4' WIDE 36' LONG

ROCK TRENCHES

DONIE IN JULY 1983



41P12SW0003 10 ST. LOUIS

900

J.R.
F198/84
Mining ActInstructions - Supply required data on a separate form for each type of work to be recorded (see table below).
- For Geo-technical work use form no. 1362 "Report of Work (Geological, Geophysical, Geochemical and Expenditures)".

NAME AND POSTAL ADDRESS OF RECORDING HOLDER JARVIS RESOURCES LTD.	Prospector's Licence No. T-1117
106 Fielding Rd., Lively, Ontario, POM 2E0	

Summary of Work Performance and Distribution of Credits

Total Work Days Cr. claimed 497	Mining Claim			Work Days Cr.	Mining Claim			Work Days Cr.	Mining Claim			Work Days Cr.
	Prefix	Number	Work Days Cr.		Prefix	Number	Work Days Cr.		Prefix	Number	Work Days Cr.	
for Performance of the following work. (Check one only) <input type="checkbox"/> Manual Work <input type="checkbox"/> Shaft Sinking Drifting or other Lateral Work. <input type="checkbox"/> Compressed Air, other Power driven or mechanical equip. <input type="checkbox"/> Power Stripping <input checked="" type="checkbox"/> Diamond or other Core drilling <input type="checkbox"/> Land Survey	P	531916	100									
		531917	99									
		531918	100									
		531919	99									
		531920	99									

ONTARIO GEOLOGICAL SURVEY
ASSESSMENT FILES
RESEARCH OFFICE

JUN 1 1984


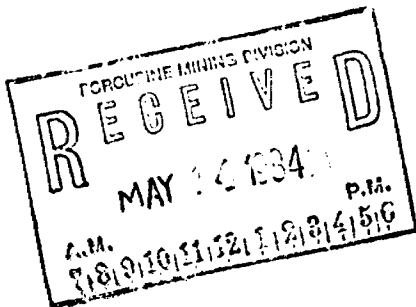
RECEIVED

All the work was performed on Mining Claim(s): P531918, St. Louis Twp.

Required Information eg: type of equipment, Names, Addresses, etc. (See Table Below)

Diamond drilling done by Triangle Drilling Co. Ltd., 106 Fielding Rd., Lively, Ontario, from November 3, 1983 until November 14, 1983. Drill operator was Mr. Andy Martel of 3071 Paul St., Val Caron, Ontario, and the drill helper was Mr. Rejean Fleury of 37 Goldie St., Box 1973, Chelmsford, Ontario.

Location sketch and drill logs attached, in duplicate.



Date of Report May 10, 1984	Recorded Holder or Agent (Signature) <i>E. Blanchard</i>
--------------------------------	---

Certification Verifying Report of Work

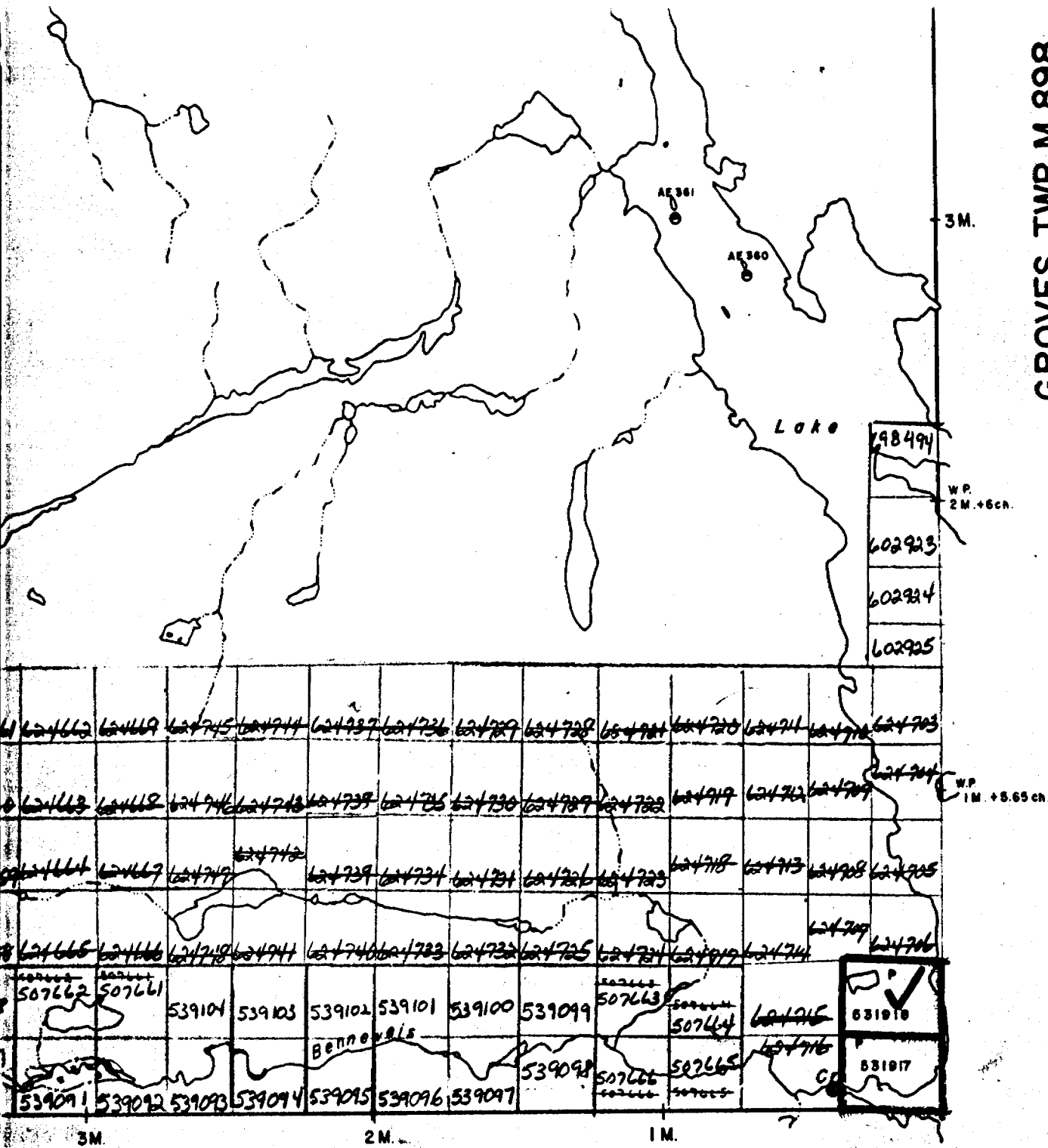
I hereby certify that I have a personal and intimate knowledge of the facts set forth in the Report of Work annexed hereto, having performed the work or witnessed same during and/or after its completion and the annexed report is true.

Name and Postal Address of Person Certifying Mr. Edward J. Blanchard, 106 Fielding Rd., Lively, Ontario	
POM 2E0	Date Certified May 10, 1984
	Certified by (Signature) <i>E. Blanchard</i>

Table of Information/Attachments Required by the Mining Recorder

Type of Work	Specific information per type	Other information (Common to 2 or more types)	Attachments
Manual Work	Nil	Names and addresses of men who performed manual work/operated equipment, together with dates and hours of employment.	Work Sketch: these are required to show the location and extent of work in relation to the nearest claim post.
Shaft Sinking, Drifting or other Lateral Work			
Compressed air, other power driven or mechanical equip.	Type of equipment	Names and addresses of owner or operator together with dates when drilling/stripping done.	
Power Stripping	Type of equipment and amount expended. Note: Proof of actual cost must be submitted within 30 days of recording.		
Diamond or other core drilling	Signed core log showing: footage, diameter of core, number and angles of holes.	Nil	Work Sketch (as above) in duplicate
Land Survey	Name and address of Ontario land surveyer.		Nil

GROVES TWP. M. 898



WEIS TWP. M. 658

St. Louis Twp.
M-1127