



41P125W0054 38 CHESTER

010

DIAMOND DRILLING

TOWNSHIP: CHESTER

REPORT NO.38

WORK PERFORMED FOR: Isaac Burns

RECORDED HOLDER: Same as above [xx]  
: Other [ ]

| <u>Claim No.</u> | <u>Hole No.</u> | <u>Footage</u> | <u>Date</u> | <u>Note</u> |
|------------------|-----------------|----------------|-------------|-------------|
| P 894481         | CH-87-4         | 150'           | Feb/87      | (1)         |
|                  | CH-87-5         | 180'           | Feb/87      | (1)         |
|                  | CH-87-6         | 149'           | Feb/87      | (1)         |
|                  | <u>3</u>        | <u>479'</u>    |             |             |

NOTES: (1) # 95/87, filed Jan 25/88.



# DIAMOND DRILL RECORD

LOGGED BY D. CONSTABLE

CONSTABLE CONSULTING INC.

PROPERTY CHESTER TOWNSHIP PROPERTY - ISAAC BURNS


D.D.H. No. CH-87-4

PAGE 2 of 2

LATITUDE \_\_\_\_\_ BEARING OF HOLE 350° (Ast) STARTED Feb. 19, 1987

DEPARTURE \_\_\_\_\_ DIP OF HOLE -45° COMPLETED Feb. 19, 1987

ELEVATION \_\_\_\_\_ DIP TESTS Nil DEPTH 150.0'




CLAIM No. P-894841

DIRECTION AND DISTANCE FROM

NE. CLAIM POST

| FOOTAGE |    | DESCRIPTION   | SAMPLE No. | FOOTAGE |    | SAMPLE LENGTH | ASSAY |  |  |  |  |  |  |
|---------|----|---|------------|---------|----|---------------|-------|--|--|--|--|--|--|
| FROM    | TO |   |            | FROM    | TO |               |       |  |  |  |  |  |  |
|         |    | From 87.8 - 90.2' a zone of quartz veined blue quartz-eye texture.  |            |         |    |               |       |  |  |  |  |  |  |
|         |    | From 102.2 - 124.8' rock becomes a slightly sheared, light green, soft, blocky, finer-grained sericite-rich, blue quartz eyed unit. Silicified and fractured intensely in places. |            |         |    |               |       |  |  |  |  |  |  |
|         |    | From 124.8 to end of hole rock returns to medium-grained mylonized and silicified slightly hematized granodiorite.  |            |         |    |               |       |  |  |  |  |  |  |
|         |    | <u>END OF HOLE CH-87-4 is at 150.0'</u>   |            |         |    |               |       |  |  |  |  |  |  |







# DIAMOND DRILL RECORD


LOGGED BY D. CONSTABLE

CONSTABLE CONSULTING INC.


PROPERTY CHESTER TOWNSHIP PROPERTY - ISAAC BURNSD.D.H. No. CH-87-5PAGE <sup>3</sup> of 3LATITUDE \_\_\_\_\_ BEARING OF HOLE 350° STARTED Feb. 20, 1987DEPARTURE \_\_\_\_\_ DIP OF HOLE -60° COMPLETED Feb. 21, 1987ELEVATION \_\_\_\_\_ DIP TESTS nil DEPTH 180.0'CLAIM No. P-894841

DIRECTION AND DISTANCE FROM

NE. CLAIM POST



| FOOTAGE |    | DESCRIPTION  | SAMPLE No. | FOOTAGE |    | SAMPLE LENGTH | ASSAY |  |  |  |
|---------|----|--|------------|---------|----|---------------|-------|--|--|--|
| FROM    | TO |  |            | FROM    | TO |               |       |  |  |  |
|         |    | From 171.0 - 177.4 - black-green, biotite rich metasediment (mylonite).  |            |         |    |               |       |  |  |  |
|         |    | From 177.4 - 180.0' - intensely silicified and hematized, fine-grained quartz veined granodiorite with traces of pyrite. |            |         |    |               |       |  |  |  |
|         |    | END OF HOLE CH-87-5 IS AT 180.0'   |            |         |    |               |       |  |  |  |



# DIAMOND DRILL RECORD

LOGGED BY D. CONSTABLE

CONSTABLE CONSULTING INC.

PROPERTY CHESTER TOWNSHIP PROPERTY - ISAAC BURNS

D.D.H. No. CH-87-6 PAGE 1 of 1

LATITUDE \_\_\_\_\_ BEARING OF HOLE 350° (Ast.) STARTED Feb. 21, 1987

CLAIM No. P-894841

DEPARTURE \_\_\_\_\_ DIP OF HOLE -45° COMPLETED Feb. 22, 1987



DIRECTION AND DISTANCE FROM

ELEVATION \_\_\_\_\_ DIP TESTS Nil DEPTH 149.0'

NE. CLAIM POST

| FOOTAGE |       | DESCRIPTION  | SAMPLE No. | FOOTAGE |    | SAMPLE LENGTH | ASSAY |  |  |  |  |  |  |  |
|---------|-------|--|------------|---------|----|---------------|-------|--|--|--|--|--|--|--|
| FROM    | TO    |  |            | FROM    | TO |               |       |  |  |  |  |  |  |  |
| 0.0     | 10.5  | CASING   |            |         |    |               |       |  |  |  |  |  |  |  |
| 10.5    | 149.0 | <u>Granodiorite</u>  |            |         |    |               |       |  |  |  |  |  |  |  |
|         |       | <u>Grey, blocky, hard, medium-grained and slightly hematized and silicified with numerous mylonite and blue quartz eye zones present. Nil to traces of pyrite present.</u> |            |         |    |               |       |  |  |  |  |  |  |  |
|         |       | <u>From 30.8 - 33.3' a blue quartz eye zone with a 2" wide white quartz vein.</u>  |            |         |    |               |       |  |  |  |  |  |  |  |
|         |       | <u>From 103.0 to 140.1' - blue quartz eyed zone with some mylonite texture.</u>  |            |         |    |               |       |  |  |  |  |  |  |  |
|         |       | <u>From 140.1 to 149.0' intensely silicified light green, sericitic, quartz-veined zone.</u>   |            |         |    |               |       |  |  |  |  |  |  |  |
|         |       | <u>END OF HOLE CH-87-6 is at 149.0'</u>  |            |         |    |               |       |  |  |  |  |  |  |  |






Ministry of  
Natural  
Resources

Report  
of Work

# 95



41P12SW0054 38 CHESTER

The M

900

Name and Postal Address of Recorded Holder  
**ISAAC BURNS** **W8706-095** **C-23428**  
 1073 Stafford Street, Sudbury, Ontario

Summary of Work Performance and Distribution of Credits

| Total Work Days Cr. claimed<br>479   | Mining Claim |        |  | Work Days Cr. | Mining Claim |        |  | Work Days Cr. | Mining Claim |        |  | Work Days Cr. |
|--|--------------|--------|--|---------------|--------------|--------|--|---------------|--------------|--------|--|---------------|
|  | Prefix       | Number |  |               | Prefix       | Number |  |               | Prefix       | Number |  |               |
| for Performance of the following work. (Check one only)                          | P            | 894840 |  | 159.6         |              |        |  |               |              |        |  |               |
| <input type="checkbox"/> Manual Work   |              | 894841 |  | 159.6         |              |        |  |               |              |        |  |               |
| <input type="checkbox"/> Shaft Sinking Drifting or other Lateral Work.           |              | 894842 |  | 159.6         |              |        |  |               |              |        |  |               |
| <input type="checkbox"/> Compressed Air, other Power driven or mechanical equip. |              |        |  |               |              |        |  |               |              |        |  |               |
| <input type="checkbox"/> Power Stripping   |              |        |  |               |              |        |  |               |              |        |  |               |
| <input checked="" type="checkbox"/> Diamond or other Core drilling               |              |        |  |               |              |        |  |               |              |        |  |               |
| <input type="checkbox"/> Land Survey   |              |        |  |               |              |        |  |               |              |        |  |               |

All the work was performed on Mining Claim(s): **P-894841**

Required Information eg: type of equipment, Names, Addresses, etc. (See Table Below)

479 FEET OF BQ CORE

CONTRACTOR: TRIANGLE DRILLING COMPANY LIMITED  
 106 Fielding Road  
 Lively, Ontario, POM 2E0

DATES OF WORK: February 19 - February 22, 1987

ONTARIO GEOLOGICAL SURVEY  
 ASSESSMENT FILES  
 RESEARCH OFFICE  
 JUN 17 1987  
 RECEIVED  
 RECORDED  
 APR 28 1987

Date of Report: April 27, 1987  
 Recorded Holder or Agent (Signature): *[Signature]*

Certification Verifying Report of Work

I hereby certify that I have a personal and intimate knowledge of the facts set forth in the Report of Work annexed hereto, having performed the work or witnessed same during and/or after its completion and the annexed report is true.

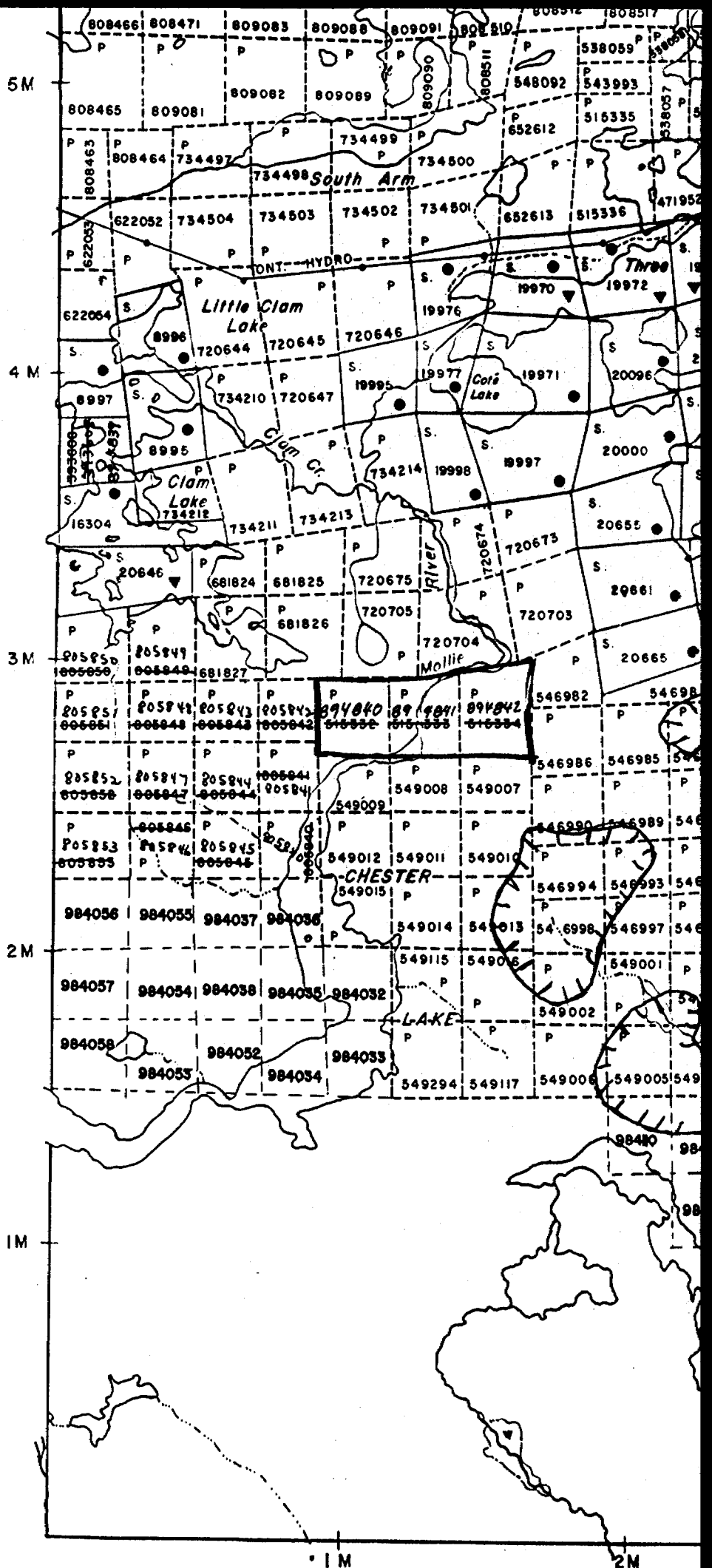
Name and Postal Address of Person Certifying  
**DAVID CONSTABLE, CONSTABLE CONSULTING INC.**  
 10 Kingston Court, Sudbury, Ont. P3A 1C9

Date Certified: April 27, 1987  
 Certified by (Signature): *[Signature]*

Table of Information/Attachments Required by the Mining Recorder

| Type of Work  | Specific information per type  | Other information (Common to 2 or more types)   | Attachments  |
|---|--|---|--|
| Manual Work   | Nil  | Names and addresses of men who performed manual work/operated equipment, together with dates and hours of employment. | Work Sketch: these are required to show the location and extent of work in relation to the nearest claim post. |
| Shaft Sinking, Drifting or other Lateral Work           |  |   |  |
| Compressed air, other power driven or mechanical equip. | Type of equipment  | Names and addresses of owner or operator together with dates when drilling/stripping done.                            | Work Sketch (as above) in duplicate  |
| Power Stripping   | Type of equipment and amount expended. Note: Proof of actual cost must be submitted within 30 days of recording. |   |  |
| Diamond or other core drilling                          | Signed core log showing; footage, diameter of core, number and angles of holes.                                  |   |  |
| Land Survey   | Name and address of Ontario land surveyer.   | Nil   | Nil  |






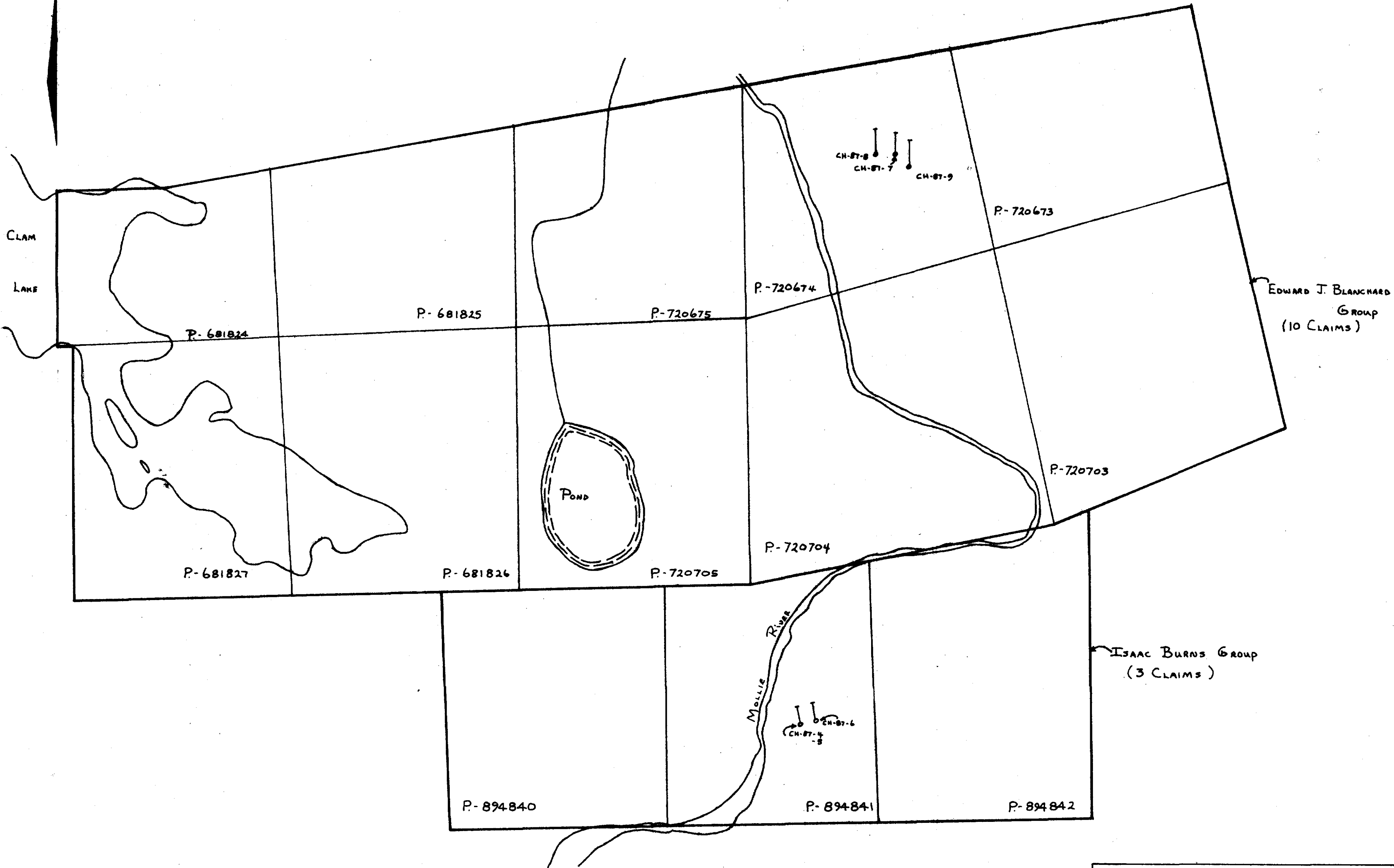

YEO TP.

*Chester  
Twp.*

RESERVED TO  
FILE 10621.

*tions  
ite  
85-86*

INVERGA



EDWARD J. BLANCHARD  
 &  
 ISAAC BURNS  
 DIAMOND DRILLING PLAN  
 CHESTER Twp. ONTARIO  
 Scale 1 inch = 400 feet April 1987



41P125W0054 38 CHESTER