

*Done*



41P12SW0058 35 CHESTER

010

DIAMOND DRILLING

Township: Chester

Report No: 35

WORK PERFORMED FOR: Emerald Isle Resources Inc.

RECORDED HOLDER: SAME AS ABOVE [x]

: OTHER [ ]

<u>CLAIM NO.</u>	<u>HOLE NO.</u>	<u>FOOTAGE</u>	<u>DATE</u>	<u>NOTE</u>
P 734211	CH-86-1	✓ <del>409.7'</del> 157.0	Nov/86	(1)
	CH-86-2	150.7'	Nov/86	(1)
	CH-86-3	102.0'	Nov/86	(1)
	<u>3</u>	<u>409.7</u>		

NOTES: (1) #388-86 (filed in June/87)



# DIAMOND DRILL RECORD

LOGGED BY D. CONSTABLE

CONSTABLE CONSULTING INC.

PROPERTY CHESTER TOWNSHIP - EMERALD ISLE RESOURCES INC.


D.D.H. No. CH-86-1

PAGE 2 of 2

LATITUDE \_\_\_\_\_ BEARING OF HOLE \_\_\_\_\_ STARTED NOV. 5, 1986

DEPARTURE \_\_\_\_\_ DIP OF HOLE -45 COMPLETED NOV. 7, 1986

ELEVATION \_\_\_\_\_ DIP TESTS NIL DEPTH 157.0'




CLAIM No. P.734211

DIRECTION AND DISTANCE FROM

NE. CLAIM POST

FOOTAGE		DESCRIPTION	SAMPLE No.	FOOTAGE		SAMPLE LENGTH	ASSAY					
FROM	TO			FROM	TO							
		From then onwards rock becomes blocky for 15 feet.										
		Probably represents main stream zone.										
		END OF HOLE CH-86-1 is at 157.0'.										





# DIAMOND DRILL RECORD

LOGGED BY D. CONSTABLE

CONSTABLE CONSULTING INC.

PROPERTY CHESTER TOWNSHIP - EMERALD ISLE RESOURCES INC.


D.D.H. No. CH-86-2

PAGE 2 of 2

LATITUDE \_\_\_\_\_ BEARING OF HOLE \_\_\_\_\_ STARTED NOV. 7, 1986

DEPARTURE \_\_\_\_\_ DIP OF HOLE \_\_\_\_\_ COMPLETED NOV. 8, 1986

ELEVATION \_\_\_\_\_ DIP TESTS \_\_\_\_\_ DEPTH 150.7'




CLAIM No. P.734211

DIRECTION AND DISTANCE FROM

NE. CLAIM POST

FOOTAGE		DESCRIPTION	SAMPLE No.	FOOTAGE		SAMPLE LENGTH	ASSAY						
FROM	TO			FROM	TO								
		At 136.4' a 1" vein with minor pyrite.											
		END OF HOLE CH-86-2 is at 150.7'.											



# DIAMOND DRILL RECORD

LOGGED BY D. CONSTABLE

CONSTABLE CONSULTING INC.

PROPERTY CHESTER TOWNSHIP - EMERALD ISLE RESOURCES INC.

D.D.H. No. CH-86-3 PAGE of 1

LATITUDE \_\_\_\_\_ BEARING OF HOLE \_\_\_\_\_ STARTED NOV. 8, 1986

CLAIM No. P.734211

DEPARTURE \_\_\_\_\_ DIP OF HOLE \_\_\_\_\_ COMPLETED NOV. 9, 1986




DIRECTION AND DISTANCE FROM

ELEVATION \_\_\_\_\_ DIP TESTS \_\_\_\_\_ DEPTH 102.0'

NE. CLAIM POST

FOOTAGE		DESCRIPTION	SAMPLE No.	FOOTAGE		SAMPLE LENGTH	ASSAY							
FROM	TO			FROM	TO									
0.0	3.5	<u>OVERBURDEN</u>												
3.5	102.0	<u>QUARTZ DIORITE</u>												
		Grey, medium-grained, hard, blocky with nil to trace pyrite.												
		At 33.5' a 1" wide grey quartz vein.												
		At 72.8' a 1" wide carbonate-quartz vein.												

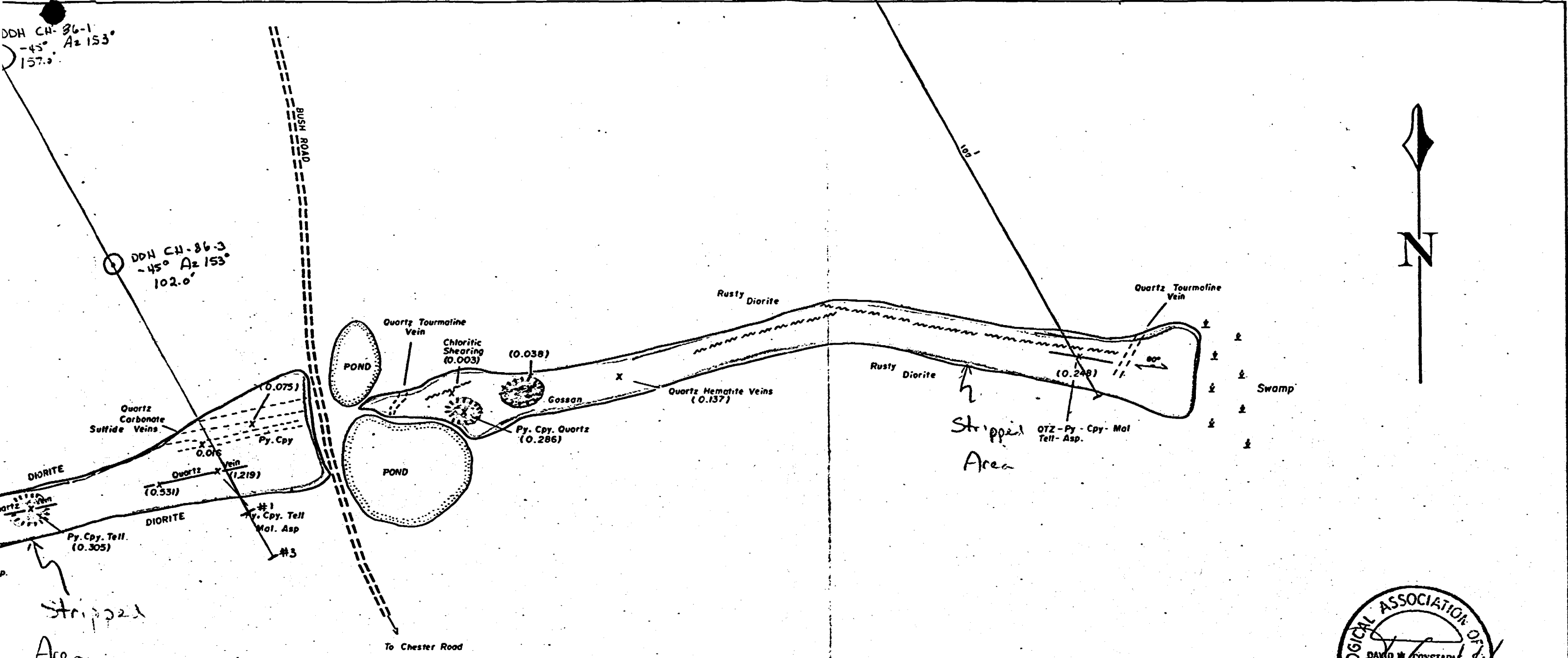


END OF HOLE CH-86-3 is at 102.0'

DDH CH-86-1  
-45° Az 153°  
157.0'

CH-86-2  
-45° Az 153°  
Depth 150'

DDH CH-86-3  
-45° Az 153°  
102.0'





Stripped Area

Stripped Area

To Chester Road

LEGEND

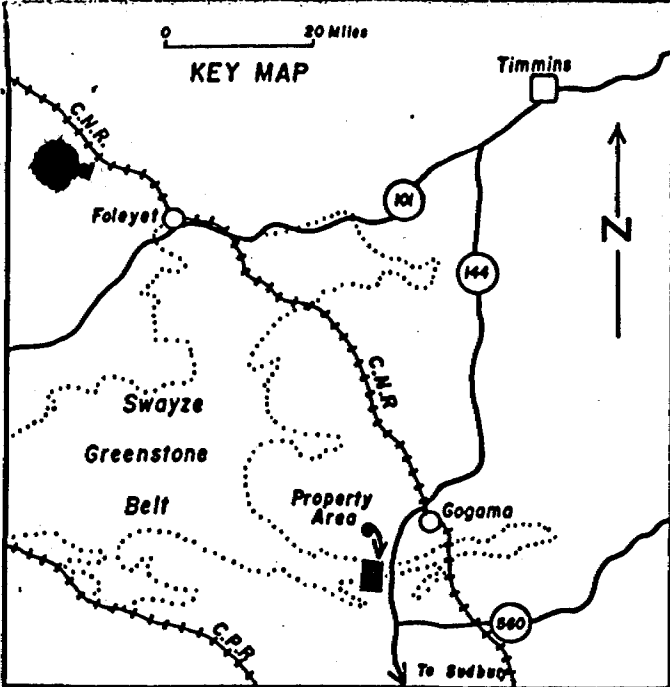
- STRIKE AND DIP of QUARTZ VEIN ----->
- GRAB SAMPLE LOCATION (and Results in oz. per ton Gold) ----- X (0.286)
- SHEAR ZONES -----
- BLASTED AREA -----
- Py. --- PYRITE
- Cpy --- CHALCOPYRITE
- Asp --- ARSENOPYRITE
- Mal --- MALACHITE
- Tell --- TELLURIDES




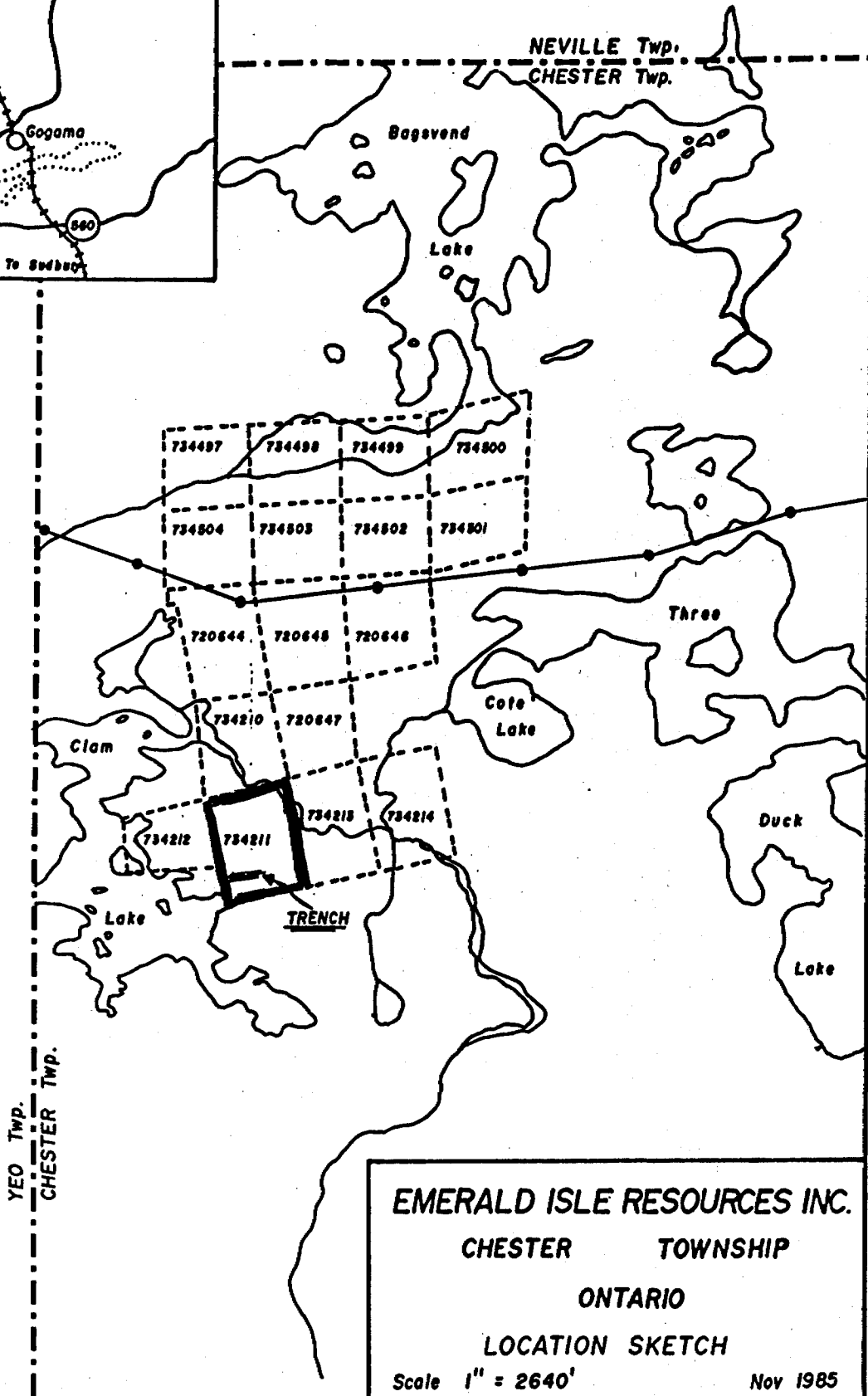
**EMERALD ISLE RESOURCES INC.**  
**CHESTER TOWNSHIP - PROPERTY**  
**STRIPPING & BLASTING SKETCH**  
**CLAIM P. 734211**  
 Scale 1" = 20' Nov 1985

0 20 Miles

KEY MAP



NEVILLE Twp.  
CHESTER Twp.



YEO TWP.  
CHESTER TWP.

EMERALD ISLE RESOURCES INC.

CHESTER TOWNSHIP

ONTARIO

LOCATION SKETCH

Scale 1" = 2640'

Nov 1985





Name and Postal Address of Recorded Holder: **Emerald Isle Resources Inc.** W 8606-380  
 106 Fielding Road, Lively, Ontario POM 2E0  
 Prospector's Licence No. T-1861

Summary of Work Performance and Distribution of Credits

Total Work Days Cr. claimed 409.7	Mining Claim			Mining Claim			Mining Claim		
	Prefix	Number	Work Days Cr.	Prefix	Number	Work Days Cr.	Prefix	Number	Work Days Cr.
for Performance of the following work. (Check one only) <input type="checkbox"/> Manual Work <input type="checkbox"/> Shaft Sinking Drifting or other Lateral Work. <input type="checkbox"/> Compressed Air, other Power driven or mechanical equip. <input type="checkbox"/> Power Stripping <input checked="" type="checkbox"/> Diamond or other Core drilling <input type="checkbox"/> Land Survey	P	734210	20	P	734502	40			
		720644	20		720646	40			
		734504	20		720645	40			
		734497	20		720647	40			
		734503	20		734213	40			
		734500	40		734214	29.7			
	734501	40							

All the work was performed on Mining Claim(s): **P-734211**

Required Information eg: type of equipment, Names, Addresses, etc. (See Table Below)

Total of 409.7 feet of BQ Core

CONTRACTOR: Triangle Drilling Co. Ltd.  
 106 Fielding Road  
 LIVELY, Ontario  
 POM 2E0

DATE: **NOVEMBER 9th to 9th, 1986**

RECEIVED  
 DEC 16 1986

RECORDED  
 DEC 16 1986

Date of Report: Dec. 15, 1986  
 Recorded Holder or Agent (Signature): *D. Constable*

Certification Verifying Report of Work

I hereby certify that I have a personal and intimate knowledge of the facts set forth in the Report of Work annexed hereto, having performed the work or witnessed same during and/or after its completion and the annexed report is true.

Name and Postal Address of Person Certifying: **David Constable - Constable Consulting Inc.**  
 10 Kingston Crt., Sudbury, Ontario P3A 1C9  
 Date Certified: Dec. 15/86  
 Certified By (Signature): *D. Constable*

Table of Information/Attachments Required by the Mining Recorder

Type of Work	Specific information per type	Other information (Common to 2 or more types)	Attachments
Manual Work	Nil	Names and addresses of men who performed manual work/operated equipment, together with dates and hours of employment.	Work Sketch: these are required to show the location and extent of work in relation to the nearest claim post.
Shaft Sinking, Drifting or other Lateral Work			
Compressed air, other power driven or mechanical equip.	Type of equipment	Names and addresses of owner or operator together with dates when drilling/stripping done.	
Power Stripping	Type of equipment and amount expended. Note: Proof of actual cost must be submitted within 30 days of recording.		
Diamond or other core drilling	Signed core log showing; footage, diameter of core, number and angles of holes.	Nil	Work Sketch (as above) in duplicate
Land Survey	Name and address of Ontario land surveyor.		Nil

Chester Twp.

NEVILLE TP.

cutting Area  
85/86

YEO TP.

