



41P12SW0097 11 CHESTER

010

### Diamond Drilling

Township of Chester

Report No: 11

Work performed by: Beaverbridge Mines Ltd.

Claim No	Hole No	Footage	Date	Note
S 120321	66 V-1	104'	Sept/66	
	66 V-2	104'	Oct/66	
S 120324	- 66 EM-1	425'	Oct/66	
	67 R-1	243'	Feb/67	
	67 R-7	623'	Feb/67	
	- 67 R-12	936'	Mar/67	
S 125063	66 EM-3	250'	Oct/66	
S 125064	67 R-9	516'	June/67	
S 120323	1-70	307'	Nov/70	
		<u>3508</u>		

### Notes:

- (1) As the claim boundary positions are questionable, the locations of the Beaverbridge holes have been taken from the revised plan dated Sept/73 by M. Ogden in Report #22 (Rockzone Mines Ltd.). These holes have been relogged by Ogden in same report.





Beaverbridge Mines Ltd

REMARKS

LEVEL

LOCATION

Chester Twp.

DRILL SIZE

CORE SIZE AXT

COMMENCED Oct 12/66

COMPLETED Oct 18/66

FOOTAGE	DIP	AZIMUTH	FOOTAGE	DIP	AZIMUTH

LATITUDE 60158

DEPARTURE 14E

ELEVATION

AZIMUTH 225°

DIP -45°

HOLE NO.

66EM1

LENGTH

425

SHEET NO.

1

LOGGED BY

FEET

DIAMOND DRILL RECORD

FOOTAGE		DESCRIPTION	% Sol.	SAMPLE				COPPER		ZINC		LEAD		SILVER		GOLD	
FROM	TO			No.	From	To	Length	%	Cum.	%	Cum.	%	Cum.	Oz./Ton	Cum.	Oz./Ton	Cum.
0	8	Collar															
8		Mass gray Mfg Microgranodiorite/Quartz Splashes															
		27'-28' Pyrite stringer in fracture															
		50-50.5 1" Quartz & Heavy pyrite	66EM1	50	50.5	.5											NIL
		62-64 Sheared & Pyrite	66EM2	62.5	63	.5											NIL
		67-124 Fault zone with Quartz in Schisting															
		72.5-73 Pyrite	66EM3	72.5	73	.5											NIL
		130-132 Fault-Schisting & Quartz															
		167-172.5 Fg dirty Quartz															
		172.5-176.5 Fault-Schisting															
179	269	Aplite Mg Quartz in Fd Matrix															
		202-205.5 x Fenags & disseminated sulphides- pyrite & chalcopyrite	66EM14	202	205.5	3.5	0.05										
		238.5-243.5 <del>XXXXXX</del> disseminated & seg. pyrite & pyrrhotite	66EM1.5	238.5													
					243.5	5.0											0.04
269	273	Fault - <del>EMX</del> Schisting Quartz-	66EM1.6	269	269.2	.2											NIL
		Schist Sp -	66EM1.7	271.6													
					272.6	1.0											NIL
273	277	Mg Aplite - Quartz in fd Matrix															
277	283	Fault - Schisting															
283	293	Aplite															
293	312	Mass Mfg gray microgranodiorite															
312	381.5	Aplite															
		353-355 x sulphides Disseminated	66EM1.8	353	355	2.0	0.08										NIL
		372-380 x sulphides Disseminated & Segs.	66EM1.9	372	375.5	3.5	0.50			N11			0.42				NIL



MINE Beaverbridge Mines  
 REMARKS Water Twp.

LEVEL S Shore  
 LOCATION NE Bay  
 Weeduck Lake

COMMENCED Oct 24/66  
 COMPLETED Oct 27/66

FOOTAGE	DEPTH	AZIMUTH	FOOTAGE	DEPTH	AZIMUTH

LATITUDE 10x258  
 DEPARTURE 24x10E  
 ELEVATION  
 AZIMUTH 000(T)N  
 DIP 45°

66EM3 ✓  
 HOLE NO.  
 LENGTH 250  
 SHEET NO. 1  
 LOGGED BY

*[Handwritten signature]*

FOOTAGE		DESCRIPTION	% Sul.	SAMPLE				COPPER		ZINC		LEAD		SILVER		GOLD	
FROM	TO			No.	From	To	Length	%	Cum.	%	Cum.	%	Cum.	Oz./Ton	Cum.	Oz./Ton	Cum.
0	7.5	Collar															
7.5	7.7	Mass Mg wh hb bi granodiorite.															
7.7	25.5	Mass gray dacite, some sections with disseminated sulphides including pyrite, arsenopyrite? & chalcopyrite? Also sulphides on some slip faces (probably pyrrhotite)															
				66EM3-1	9.0	9.5	0.5	0.05							0.06		
				66EM3-2	10.5	10.6	0.1	0.05									
				66EM3-3	21.0	21.5	0.5										
25.5	55.0	Matachewan diabase. Lr contact at 70° to core. Pyrite in slip 3in from bottom.															
55.0	110	Mass gray dacite, some sections with disseminated sulphides. Also on some slip faces. (Probably pyrrhotite.)															
				66EM3-4	59.6	60.0	0.4	0.02									
				66EM3-5	65.5	65.7	(typical slip face)										
				66EM3-6	94.5	94.9	(some rnat.)	0.04%									
				66EM3-7	108	108.3	0.3										
110	127	Mass gray rhyolite with mottling of disseminated sulphides															
				66EM3-8	116	117	1.0	0.07							0.08		
				66EM3-9				0.01							0.07		
127	140	Dacite as before, barren to 132 then disseminated sulphides.															
140	142	Rhyolite mottled with sulphides.															
142	146	Dacite, disseminated sulphides, as before.															
146	149	Rhyolite, mottled with sulphides more sparsely, but probably more Cu, more in slips.															
		149 - 149.5 Missing															
				66EM3-10	148	149	1.0								0.10		

**Problem Page**

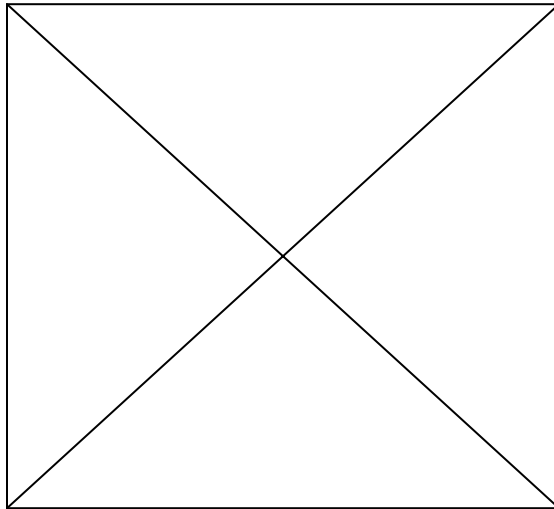
The original page in this document had a problem when scanned and as a result was unable to convert to Portable Document Format (PDF).

We apologize for the inconvenience.

**Problème de conversion de page**

Un problème est survenu au moment de balayer la page originale dans ce document. La page n'a donc pu être convertie en format PDF.


Nous regrettons tout inconvénient occasionné par ce problème.











LONGITUDE	37° 17'	WIDTH	
LATITUDE		LENGTH	
ELEVATION		SHEET NO.	
AZIMUTH		LOGGED BY	
DATE			

COPPER	ZINC	LEAD	SILVER	OTHER
Grms	Grms	Grms	Oz	Oz

101-102	Mass. of blk. gr. granitoid aplite. -10 23.0 21.0 0.0 Nil	0.06 ✓	NIL
	Applite, coarse, nearly disse. S.		
	Int. of aplite suggests extensive pre-oxidation.		
	Mass. of blk. gr. & lt. brn granite. Note: granite in this area is more or less aplite.		
101-103	Mass. of blk. gr. granitoid aplite		
101-104	Mass. of blk. gr. granite		
	101-104 1 splashes	-11 241.0 242.0 1.0 Nil	NIL NIL
101-105	Mass. of blk. gr. granite, S splashes	-12 262.5 258.0 2.5 Nil	0.09 ✓ NIL
		-13 250.0 252.0 2.0 Nil	NIL NIL
		-14 252.5 255.0 2.5 Nil	0.16 ✓ COI
101-106	Mass. of lt. brn grn granite. Very little S		
101-107	Mass. of lt. o & lt. brn grn granite. Very little S		
	disse. S. rare splashes		
101-108	Mass. of lt. o granite. Disse. S	-15 275.0 272.0 4.0 Nil	0.18 ✓ 0.06
101-109	Mass. of lt. brn grn granite		
	200-200.0 q.v.		
	200-200.0 disse. black metal? broken core	-16 295.0 300.0 5.0 Nil	NIL NIL
	200-200.0 narrow calcite-gr. & white v.		
101-110	Mass. of blk. gr. granite, S splashes	-17 314.0 317.0 3.0 Nil	0.10 ✓ NIL
101-111	Mass. of lt. o brn granite. Fatuous calcite S q.v. in lower part, with sulphides		
	318.0-322.0 1/4 q.v. & minor S		
101-112	Feeds exhibiting -18 322.5 344.5 2.0 Nil	0.05 ✓	NIL

DIAMOND DRILL RECORD

LEVEL \_\_\_\_\_ DRILL SIZE \_\_\_\_\_ COMMENCED \_\_\_\_\_  
 SECTION \_\_\_\_\_ CORE SIZE \_\_\_\_\_ COMPLETED \_\_\_\_\_

FOOTAGE	DIP	AZIMUTH	FOOTAGE	DIP	AZIMUTH

LATITUDE \_\_\_\_\_ DEPARTURE \_\_\_\_\_ ELEVATION \_\_\_\_\_ AZIMUTH \_\_\_\_\_ DIP \_\_\_\_\_  
 MOLE NO. **57R7** LENGTH \_\_\_\_\_ FEET \_\_\_\_\_  
 SHEET NO. \_\_\_\_\_ LOGGED BY: \_\_\_\_\_

FOOTAGE FROM TO	DESCRIPTION	SAMPLE No.	SAMPLE		COPPER		ZINC		LEAD		SILVER		GOLD	
			From	To	Length	%	Cum	%	Cum	%	Cum	Oz. Ton	Cum	Oz. Ton
344.5	400. Mass mg lt b grn granite pbg, pgrn fd													
	346.0-348.0 Dissem & splashes S	-19	346.0	348.0	2.0	0.17					0.32	✓	0.04	
	350.0-355.0 Diss S. q areas	-20	350.0	355.0	5.0	N11					1.14		NIL	
	356.5-365 dissem & patches S	-21	356.5	360.0	3.5	0.22					0.44	✓	0.08	
	372.4-372.6 gry calcite veins	-22	360.0	365.0	5.0	0.12					0.21	✓	NIL	
	380.0-385.0 dissem & patches S	-23	380.0	385.0	5.0	N11					0.15	✓	0.01	
400.	408.5 Mass mg b grn granite. Less grn fd than previous section													
	400-405 dissem & patches S	-24	400.0	405.0	5.0	N11					0.11	✓	0.01	
	407-408.5 dissem & patches q	-25	407.0	408.5	1.5	N11					0.12	✓	0.02	
408.5	460.4 Mass mg lt brn grn granite-Pbq, p grn fd. rare S patches & q calcite veinlets													
	450-450.5 siliceous fault, banded													
	459.9-460.4 green schistose (chloritoid? fault)	-26	459.9	460.4	0.5	0.05					1.14		0.02	
460.4	465.0 Mass mg pb grn granite. Bands & patches S	-27	460.4	465.0	4.6	0.12					0.34	✓	0.02	
465.0	530.0 Mass mg & mfg lt b to brn grn granite. Streaks, rare patches S													
	475-480 more S	-28	475.0	480.0	5.0	N11					0.08	✓	NIL	
	484-486 " "	-29	484.0	486.0	2.0	N11					0.18	✓	NIL	
	487.5-501	-30	487.5	490.0	2.5	0.10					0.12	✓	NIL	
		-31	490.0	495.0	5.0	N11					0.11	✓	NIL	
		-32	495.0	500.0	5.0	0.07					0.17	✓	NIL	
	513.5-513.8 calcite & S	-33	513.5	513.8	0.3	N11					0.22	✓	0.01	
	522.5-522.6 Matachewan db													
53	605 Mass mfg b & lt grn-brn more siliceous granite													
	532.5-532.8 sheared granite, grn hb needles, calcite veining & S	-34	532.5	532.8	0.3	0.02					NIL		NIL	
	536.5-538.5 siliceous	-35	536.5	538.5	2.0	N11					0.16	✓	NIL	

MINE

MARKS

LL

LOCATION

DRILL SIZE

CORE SIZE

COMMENCED

COMPLETED

FOOTAGE	DIP	AZIMUTH	FOOTAGE	DIP	AZIMUTH

LATITUDE

DEPARTURE

ELEVATION

AZIMUTH

DIP

HOLE NO.

6717

LENGTH

FEET

SHEET NO.

LOGGED BY

DIAMOND DRILL RECORD

FOOTAGE		DESCRIPTION	% Sol.	SAMPLE				COPPER		ZINC		LEAD		SILVER		GOLD	
FROM	TO			No.	From	To	Length	%	Cum.	%	Cum.	%	Cum.	Oz./Ton	Cum.	Oz./Ton	Cum.
<del>XXXX</del>		551.0-553.0 disseminated S		-36	551.0	553.0	2.0	0.01					0.07	✓	NIL		
		555.0-560.0 " "		-37	555.0	560.0	5.0	N11					NIL		NIL		
		561.0-562.5 x calcite & S veining		-38	561.0	562.5	1.5	N11					0.10	✓	NIL		
		575.5-577.5 x q calcite S veining		-39	575.5	577.5	2.0	N11					NIL		NIL		
		579.5-584.0 x minor dissem S															
605	623	Mass lg lt b brn-grn hb granite. Acicular h b, & fine dissem S throughout.		-40	620.0	623.0	3.0	N11									
		605-606 broken core, Amethyst b g.															



MINE Beaverbridge Mines Ltd

REMARKS Chester Twp

LEVEL ● DRILL SIZE

LOCATION SW CORE SIZE AXT

Wooduck Lake

COMMENCED *June 767*

COMPLETED *7/1/67*

FOOTAGE	DIP	AZIMUTH	FOOTAGE	DIP	AZIMUTH

LATITUDE *45° 50'*

DEPARTURE *10'*

ELEVATION

AZIMUTH *340°*

DIP *60°*

HOLE NO. **67R9**  
LENGTH *576* FEET

SHEET NO. **1**  
LOGGED BY

W Walker

DIAMOND DRILL RECORD

FOOTAGE FROM	DESCRIPTION	S <sub>1</sub> Sub. No.	SAMPLE		Length	%	COPPER		ZINC		LEAD		SILVER		GOLD	
			From	To			Cum.	%	Cum.	%	Cum.	Oz./Ton	Cum.	Oz./Ton	Cum.	
0	13															
13	516															
	Collar															
	Mass mfg $\frac{1}{8}$ - $\frac{1}{4}$ " mafic spots, some with py. Occasional $\frac{1}{2}$ - 2" q v & chlorite slips, usually pyrth															
	45.0 - 48.0 Fault zone with rudely schisted bands to 4" wide with py x cp x pyrth in faulting	67R9-1	45.0	47.0	2.0	0.35						0.06		Nil		
		-2	47.0	48.0	1.0	0.24						0.22		0.04		
	58.0 - 59.0 Fracturing with py.op	-3	58.0	59.0	1.0	0.40						0.25		0.03		
	64.0 - 64.2 " " " "	-4	64.0	64.2	0.2	0.28						0.20		0.02		
	143.0 - 150.0 Fg with q in veins															
	276.0 - 278.0 Cherty fault															
	Below 300" more quartzose sections are more common															
	325.0 - 326.0 - fault/shear with py, pyrth	-5	325.0	326.0	1.0	0.26						0.16		0.02		
	374.0 - 377.0 - rusted <del>fault</del> fault															

End

*10/1/67*

MINE Beaverbridge Mine  
 Chester Twp. #3

REMARKS

LEVEL

LOCATION W Side

Wooduck Lake

AXT

COMPLETION

COMPLETE

500  
1200

25  
0  
5  
5

6X055  
76X005  
232° (S)

67R12

FOOTAGE

FROM TO

DESCRIPTION

DIAMOND DRILL RECORD

0	9	Casing
9	15	Mass mfg bgry granitised andesite. Amethyst b.q. py & pyrhh in andesite remnants.
15	36	Mass mfg dk b gry granitised andesite. More andesite than previous section. <u>Rare sulphides</u> Occasional calcite veinlets.
36	41	Mass mg brgy granitised andesite
41	50	Massing p.b.gry " " pyrite in some andesite patches
	47.5 -	crushed
	48.0 - 49.0	rusty
50.0	59.8	Mass mfg dk bgry granitised andesite
59.8	69.7	Mass mfg p gry granite. Qu chl veins to 1/2" thick. Some <u>rust</u> sections, as 60-61.7
69.7	85.0	Mass mfg dk bgry granitised andesite.
85.0	88.5	Mass mfg p gry granite.
88.5	94.5	Mass mfg dk b gry granitised andesite
94.5	99.5	Mass mfg pb gry granite thin (1/4") dolomite veinlets
99.5	114.5	Mass mg dk bgry granitised andesite, rare dissem. py & pyrhh.
114.5	117.0	Mass pb gry granite, spotted with andesite
117.0	124.9	Mass mg dk b gry granitised andesite. More stringers & veinlets than above, to 1/2" thick q fd.
124.9	128.5	Mass mfg b gry granite. Spot remnants of andesite Some fault-fracture at 126 is heavy with <u>pyrite</u> , minor <u>pyrhotite</u> - 1/4" chlorite in slip at 127.5
128.5	182.0	Short sections of lt & dk, more & less granitised andesite, gradational. Lighter sections have bleached aspect (as have higher sections) of introduced material. Q & q/d veining.







MINE **BEAverbridge Mines Ltd.**

REMARKS  
 LEVEL DRILL SIZE COMMENCED  
 LOCATION CORE SIZE COMPLETED

FOOTAGE	DIP	AZIMUTH	FOOTAGE	DIP	AZIMUTH

LATITUDE  
 DEPARTURE  
 ELEVATION  
 AZIMUTH  
 DIP

HOLE NO.  
**67R12**  
 LENGTH  
 FEET

SHEET NO.  
**4**  
 LOGGED BY  
**W. Walker**

FOOTAGE		DESCRIPTION	% Sul.	SAMPLE			COPPER		ZINC		LEAD		SILVER		GOLD		
FROM	TO			No.	From	To	Length	%	Cum.	%	Cum.	%	Cum.	Oz./Ton	Cum.	Oz./Ton	Cum.
560.0	606.0			Mass mg pb grn granite plus sulphides 560-562.2 (scattered)	-67	560.0	562.0	2.0	Tr								
		Scattered S plus sulphides x qv 564.3-564.4	-68	564.0	566.0	2.0							NIL		NIL		
		Sulphides 568.0-569.0															
		Sulphides 576.2-578.0	-11	576.2	578.0	1.8	0.55						0.81		0.09		
		585-585.6 x qv x sulphides															
		585.6-597.7 patching qv x sulphides															
606.0	619.5	Mass mg pb grn granite. Some quartz sections & sulphide (largely pyrite) irregular veins max 1 1/2" thick, in places with dissem sulphides	-12	617.0	618.0	1.0	0.12										
		sulphide splashes	-24	606.0	610.0	4.0	0.05							NIL	0.01		
		sulphide splashes incl op	-25	610.0	610.5	0.5	2.98							0.26		NIL	
		sulphide splashes	-26	610.5	612.5	3.0	0.10							0.49		0.04	
		616-617 fault, schisted granite.												NIL		0.01	
619.5	837.5	Mass mg p grn granite & q fd veining. S one sulphides splashed throughout, rare narrow fault schist zones. Quartz decreases downward. Rust in places. Occasional splashes & dissem sections S splashes S incl op in top 6", then dissem throughout	-27	619.5	625.5	6.0	0.05							0.10		NIL	
		top 2.5' broken. Dissem or network throughout	-13	625.5	626.0	0.5	1.25							0.26		NIL	
		splashes & dissem S incl op	-28	626.0	630.0	4.0	0.07							0.49		0.04	
		splashes & dissem S incl op	-29	630.0	635.0	5.0	0.03							NIL		0.01	
		rainstuff	-30											NIL		NIL	
		splashes & " some gray calcite	-31	635.0	640.0	5.0	0.02							0.13		NIL	
		small splashes & dissem S incl op	-32	640.0	645.0	5.0	0.01							0.09		NIL	
		scattered S principally op	-33	645.0	654.0	6.0	0.03							0.09		NIL	
			-34	654.0	657.6	3.6	0.05							NIL		NIL	
			-14	657.6	658.0	0.4	0.17							NIL		NIL	
														0.14		0.01	

MINE **Beaverbridge Mines Ltd.**

REMARKS

LOCATION

DRILL SIZE

CORE SIZE

COMMENCED

COMPLETED

FOOTAGE	DIP	ASPECT	FOOTAGE	DIP	AZIMUTH

LATITUDE  
DEPARTURE  
ELEVATION  
AZIMUTH  
DIP

HOLE NO. **67R12**  
LENGTH  
SHEET NO. **5**  
LOGGED BY **W. Walker**

DIAMOND DRILL RECORD

FOOTAGE		DESCRIPTION	% Sol.	SAMPLE			COOPER		ZINC		LEAD		SILVER		GOLD	
FROM	TO			No.	From	To	Length	%	Con.	%	Con.	%	Con.	Oz./Ton	Con.	Oz./Ton
		less scattered S, principally ep		658.0	660.5	2.5	0.12							NIL	NIL	
		S mainly as splashes py, less ep		660.5	661.0	0.5	0.28							0.38	0.02	
		S mainly network incl ep, & dissen		661.0	665.0	4.0	0.07							0.32	0.02	
		"		665.0	670.0	5.0	0.03							0.10	NIL	
		"		670.0	675.0	5.0	0.02							NIL	NIL	
		Some splashes, mainly scattered S incl ep		675.0	679.0	4.0	0.05							NIL	NIL	
		Massive sulphide & q veining & granite		679.0	680.2	1.2	1.70							1.07	0.02	
		S in network ep		680.2	681.5	1.3	0.15							0.24	NIL	
		Network sulphide (py & pyrth) & q & granite		681.5	682.5	1.0	0.68							0.34	0.02	
		S in network, largely py		682.5	685.0	2.5	0.22							0.36	0.03	
		Network S incl ep		685.0	690.0	5.0	0.20							0.63	0.03	
		Splash, network, & dissen S incl ep		690.0	694.0	4.0	0.45							0.30	NIL	
		Sulphides heavily dissen to network in granite		694.0	694.6	0.6	0.80							0.66	0.01	
		Light network & dissen S incl ep		694.6	697.0	2.4	0.11							0.08	NIL	
		6" py, pyrth in qv & 6" dissen in granite		697.0	698.0	1.0	0.32							0.40	NIL	
		Splashes, network & dissen S		698.0	700.0	2.0	0.17							0.29	NIL	
		Small splashes & dissen S		700.0	705.0	5.0	0.04							0.05	NIL	
		" " incl ep		705.0	720.0	15.0	0.40							0.44	0.01	
		Few S splashes		720.0	723.0	3.0	0.05							0.06	NIL	
		Scattered & strings S incl ep		723.0	729.5	6.5	0.03							0.18	NIL	
		Dissen S		729.5	732.0	2.5	0.03							0.22	NIL	
		" " mainly at about 729		732.0	730.0	2.0	0.04							0.19	NIL	
		Dissen S		730.0	735.0	5.0	0.01							0.16	NIL	
		Small splashes S		735.0	737.0	2.0	0.05							0.14	NIL	
		Small splashes & dissen S		737.0	740.6	3.6	0.03							0.16	0.01	
		Heavily mineralised granite		740.6	743.0	2.4	0.03							NIL	0.01	
		Lightly dissen S, mainly py		743.0	750.0	7.0	0.05							NIL	NIL	
		Scattered S, splash, mainly py		750.0	752.8	2.8	0.03							0.10	0.02	
		Small splashes S, mainly py		752.8	764.7	11.9	0.02							0.05	NIL	
		Dissen S		764.7	775.0	10.3	0.03							NIL	NIL	

*W. Walker*  
20 July 67



# DIAMOND DRILL RECORD

NAME OF PROPERTY BEAVERBRIDGE MINES LTD.  
 NO. 1-70 LENGTH 307 ft AXT core  
 LOCATION BEAVERBRIDGE LAKE, CHESTER TOWNSHIP, ONT.  
 LATITUDE 7x50 N DEPARTURE 124x00 E  
 ELEVATION \_\_\_\_\_ AZIMUTH north DIP 45°  
 STARTED Nov 14th/70 FINISHED Nov 20th/70

FOOTAGE	DIP	AZMUTH	FOOTAGE	DIP	AZMUTH

HOLE NO. 1-70 SHEET NO. 1/1  
 REMARKS \_\_\_\_\_  
 LOGGED BY W.R. Bird

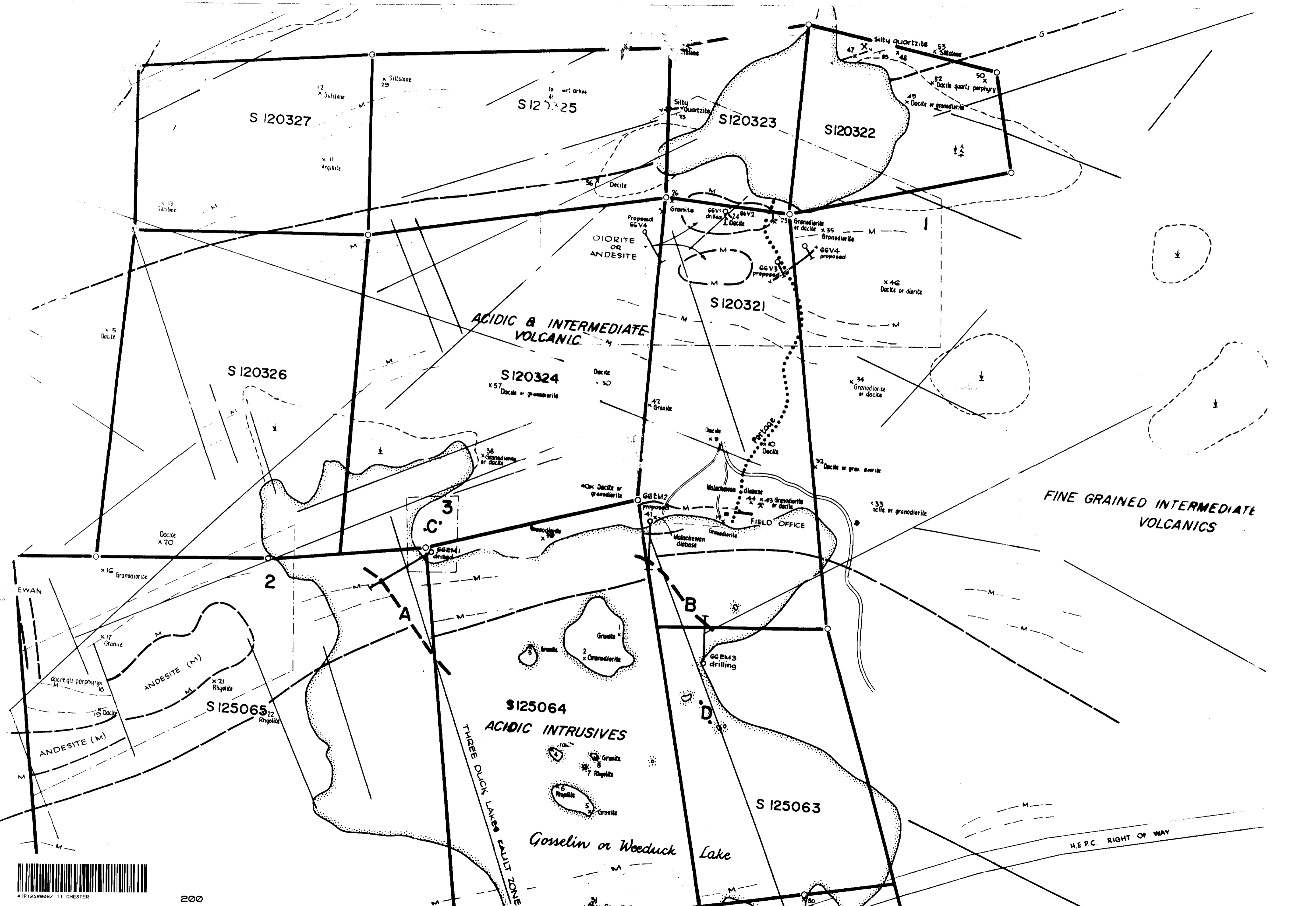
*June 25th 1971*  
*W.R. Bird*

EM. 6-1168

LANGRIDGE LIMITED.

FOOTAGE		DESCRIPTION	SAMPLE			ASSAYS			
FROM	TO		NO.	% SULPHIDES	FOOTAGE FROM TO TOTAL	%	%	OZ/TON	OZ/TON
0.	5.	Casing.							
5.	111.	Medium fine grained massive grey intermediate rock. quartz feldspar porphyry. (or granitized andesite?). much pale blue quartz, chlorite, with some sections sheared prior to granitization from 68' to 98'. Some breccia remnants closer to original material with clots. (andesite) scattered throughout. 1/4" to 3/4" quartz Veins @ 14', 15', 16', 18', 23', 49.6', 72', 74', 84.6'. Numerous sulphide vienlets and segregations throughout containing pyrite pyrrhotite, (visually moly?). 3" matachewan diabese dyke at 98.9' to 100'.							
111.	117.	Matachewan diabese dyke.							
117.	118.	Same as 5' to 111'.							
118.	122.	Matachewan diabese dyke.							
122.	124.6	Same as 5', to 111'.							
124.6	125.	Matachewan Diabese dyke.							
125.	131.6	Medium fine grained massive light grey granite with clots, breccia, and fractures not mineralized.							
131.6	155.6	Matachewan diabese dyke.							
155.6	220.	Medium fine grained massive light & medium grey granite, chlorite with remnant clots and breccia, sulphides in minor amounts, very well fractured in places (moly?) some shearing, and occasionally, pale blue quartz eyes (porphyry?).							
220.	266.6	Well sheared and well bedded meta siltstone, numerous vienlets well mineralized, mostly pyrite. 6" quartz veins @ 258.6' and 261.6'.							
266.6	307.	Matachewan diabese dyke to end interrupted by a few 1" to 4" quatrz veins @ 277.6', 285', 292', 293.6', 297' & 298'.							

END



S 120327

S 120325

S 120323

S 120322

S 120326

S 120324

S 120321

EWAN

S 125065

S 125064

S 125063

THREE DUCK LAKES FAULT ZONE

ACIDIC & INTERMEDIATE VOLCANIC

ACIDIC INTRUSIVES

FINE GRAINED INTERMEDIATE VOLCANICS

Goselin or Weeduck Lake

H.E.P.C. RIGHT OF WAY

