


Done



41P125W0102 12 CHESTER

010

Diamond Drilling

Township of CHESTER

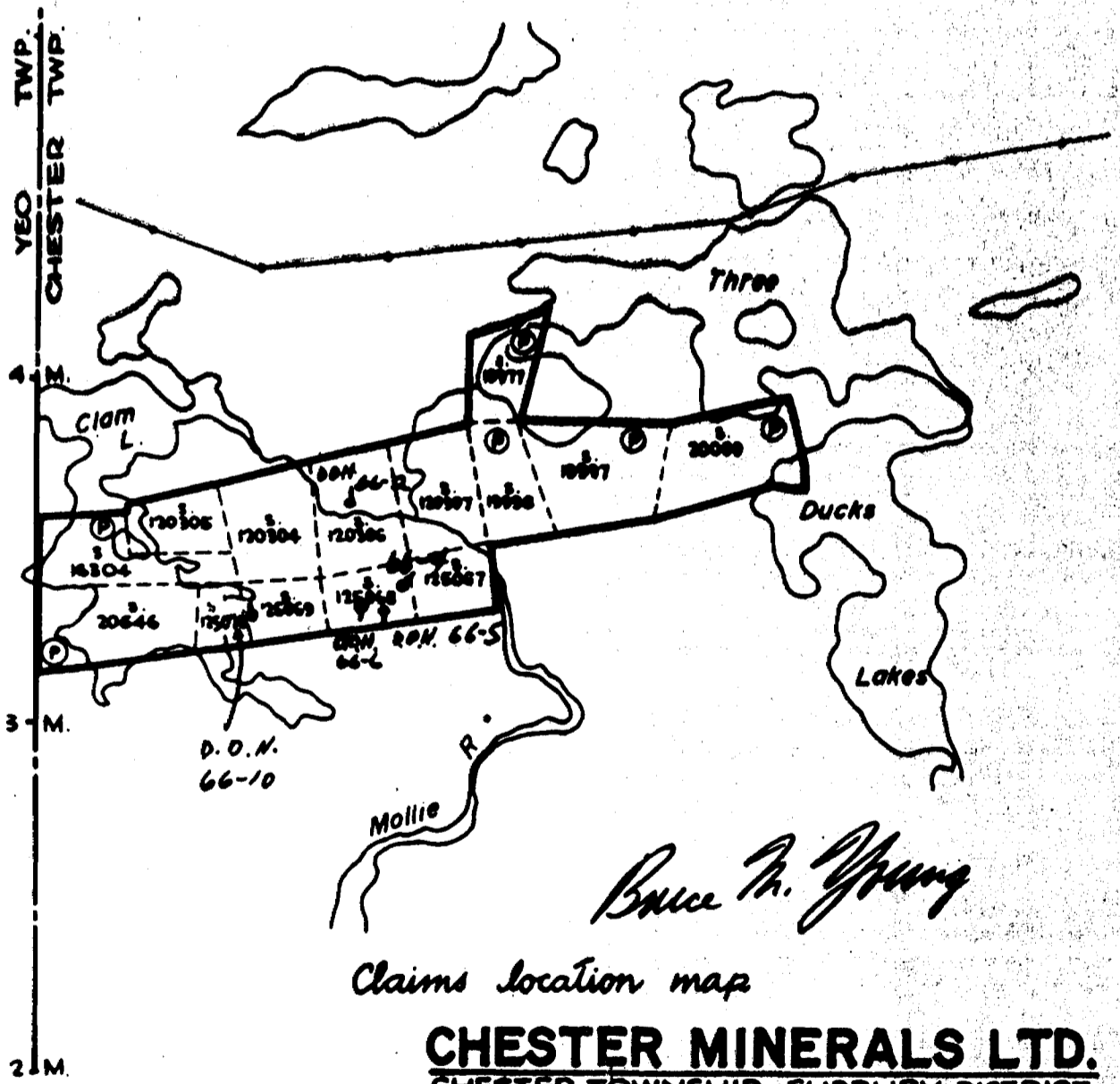

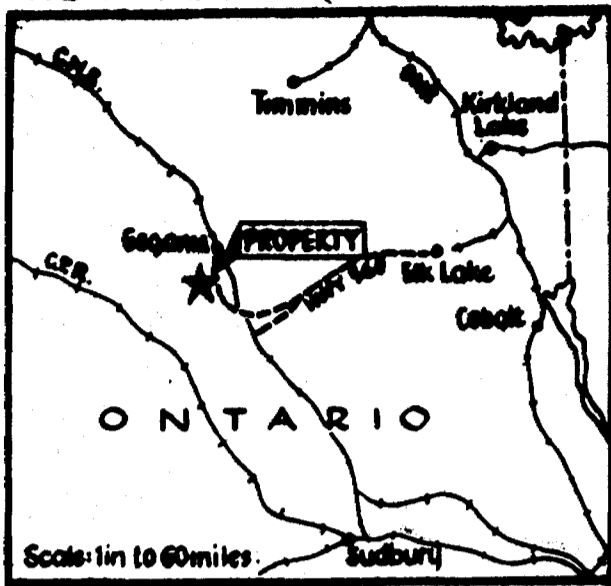
Report N^o 12

Work performed by: Chester Minerals Limited

Claim N ^o	Hole N ^o	Footage	Date	Note
S 125070	66-10	125.0'	Sept/66	

Notes:

KEY MAP



Bruce M. Young

Claims location map

CHESTER MINERALS LTD.
 CHESTER TOWNSHIP, SUDBURY DISTRICT.
 SCALE: 1" = 1/2 Mi.

