

Diamond Drilling



41P12SW0138 10 YEO

010

Township of YEO

Report No: 10

Work performed by: Johnsmith Mines Limited

Claim No	Hole No	Footage	Date	Note
S 107051	1	102'	April/61	
	2	101'	April/61	
	3	102'	April/61	
	<u>3</u>	<u>305'</u>		

Notes:

# DIAMOND DRILL RECORD

Hole No. 1

Sheet No. 2

Property JONSMITH MINES LIMITED  
Location TOWNSHIP OF YAO

Dip 45° NORTH  
\_\_\_\_\_  
\_\_\_\_\_  
\_\_\_\_\_  
\_\_\_\_\_  
\_\_\_\_\_  
Total Footage 102 FEET

Elev. Collar \_\_\_\_\_  
Datum \_\_\_\_\_  
Date Started APRIL 12 1961  
Date Completed 13 1961  
Drilled by \_\_\_\_\_  
Logged by \_\_\_\_\_

Latitude \_\_\_\_\_  
Departure \_\_\_\_\_  
Bearing \_\_\_\_\_

Footage		Formation	Sample Number	Sample Footage	Sample Width	Gold Sample	Gold Sludge	Remarks
From	To							
0	15'8"	GRANODIORITE	1	15'8" TO 16'8"	12"	"		
15'8"	26'8"	QUARTZ & CHALCOPHYRITE		12' INCHES				
16'8"	21'8"	" " IRON PYRITES	2	5 FEET	60"	"		
21'8"	22'10"	" " " & CHALCOPHYRITE	3	1'2"	14"	"		
22'10"	102	GRANODIORITE						

Date of Examination APRIL 13 1961

Paul Doyon

# DIAMOND DRILL RECORD

Hole No. 2

Sheet No. 5

Property JONSMITH MINES LTD  
 Location TOWNSHIP OF YEO  
 Latitude \_\_\_\_\_  
 Departure \_\_\_\_\_  
 Bearing \_\_\_\_\_

Dip 45°

Elev. Collar \_\_\_\_\_  
 Datum \_\_\_\_\_  
 Date Started APRIL 14  
 Date Completed " 15 1961  
 Drilled by \_\_\_\_\_  
 Logged by \_\_\_\_\_

Total Footage \_\_\_\_\_

Footage		Formation	Sample Number	Sample Footage	Sample Width	Gold Sample	Gold Sludge	Remarks
From	To							
0	62'	GRANODIORITE						
62'	63'8"	QUARTZ & IRON PYRITE & CHALCOPYRITE	4	20 ins	"			
63'8"	101'	GRANODIORITE						

Date of Examination APRIL 22. 1961

Paul Doyon

# DIAMOND DRILL RECORD

SHEET NO 2

PROPERTY JONSMITH MINES LTD. 450 TWP HOLE No. 3  
 SHEET NUMBER 1 SECTION FROM 0 TO 102 STARTED APRIL 16  
 LATITUDE \_\_\_\_\_ DATUM \_\_\_\_\_ COMPLETED " 17, 1961  
 DEPARTURE \_\_\_\_\_ BEARING NORTH ULTIMATE DEPTH \_\_\_\_\_  
 ELEVATION \_\_\_\_\_ DIP 45° PROPOSED DEPTH \_\_\_\_\_

DEPTH FEET	FORMATION	SAMPLE NO.	FROM	TO	WIDTH	ASSAY VALUES		
						GOLD		
0 - 4'	CASINE							
4 - 27'3"	GRANODIORITE							
27'3" -								
32'3"	QUARTZ & PYRITE SCHALED	5			5 FT	..		
32'3" -		6			4'6"	..		
36'9"	.. .. .							
36'9"								
TO								
102	GRANODIORITE							

NORTHERN MINER FORM 900 REV. 54

DRILLED BY JONSMITH MINES LTD

SIGNED Paul Doyon

YED TWP

CHESTER TWP

TOWNSHIP LINE

104' 104' 104'

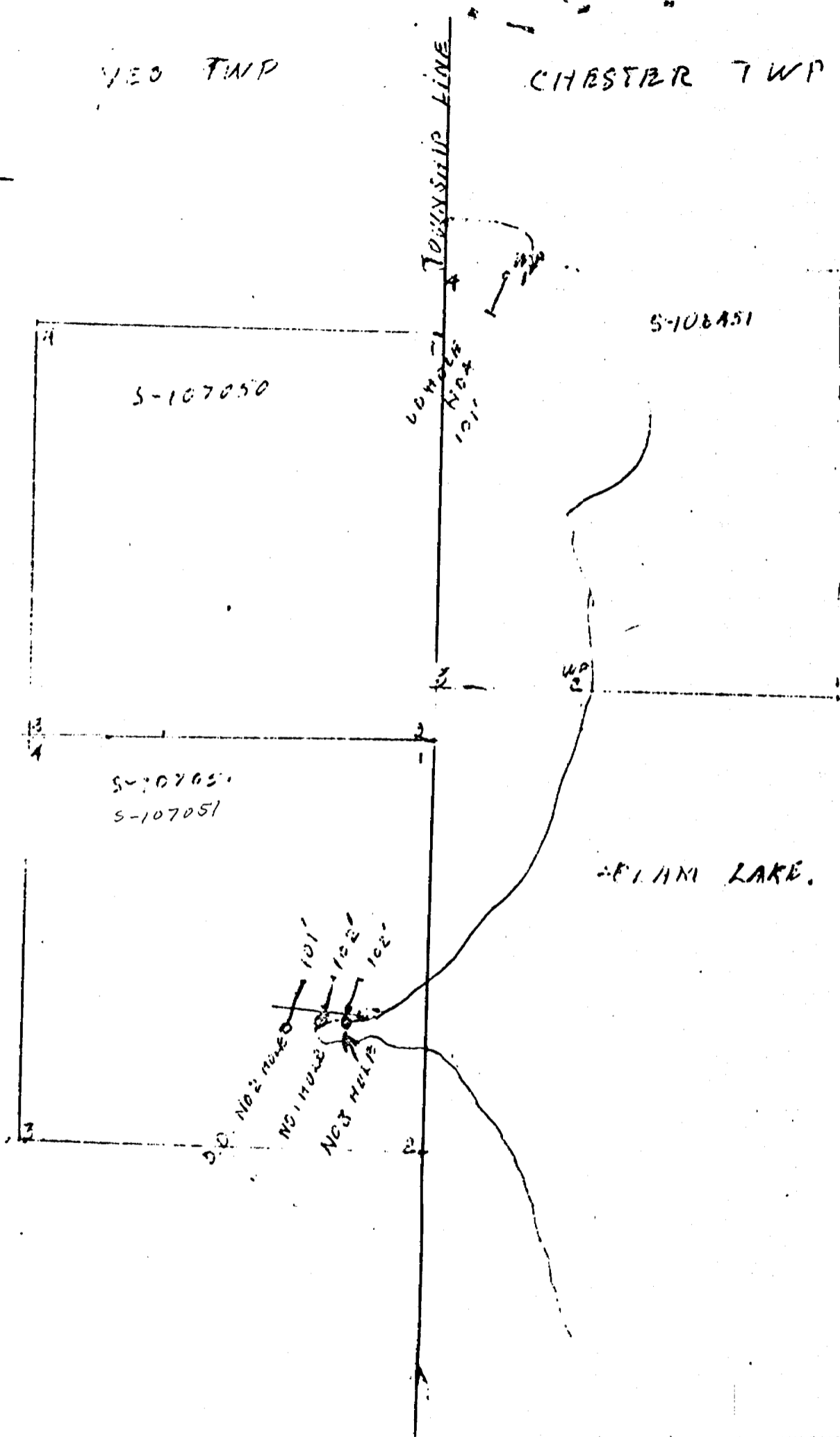
S-106451

S-107050

S-107051  
S-107051

ELIHI LAKE

S.D. NO 2 HOLE 101'  
NO 1 HOLE 102'  
NO 3 HOLE 102'

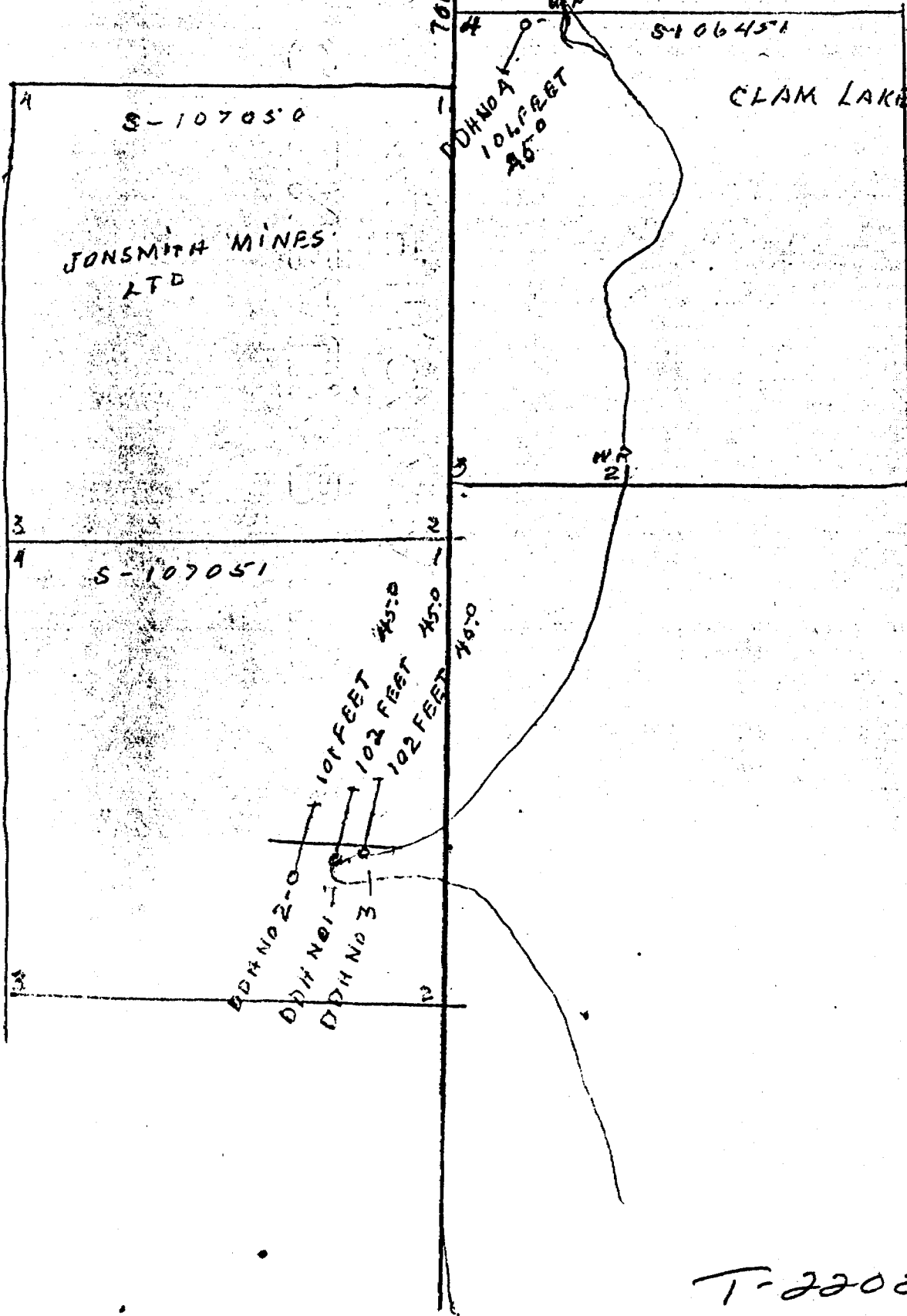


YEO TWP

CHESTER TWP



TOWNSHIP LINE



T-2200

~~XXXXXXXXXX~~



41P12SW0138 10 YEO

900

Rept. 10

W 6106-6451

**IMPORTANT**

Attach sketch showing location of work in relation to corner posts, and nature and extent thereof.

Form 12 A  
25M-59-360

**THE MINING ACT**



**REPORT OF WORK**

To the Recorder of SUDBURY Mining Division:

I, JONSMITH MINES LTD  
(Name of Applicant)  
SUITE 906 - 327 RAY STREET, TORONTO  
(Post Office Address)

the recorded holder of mining claim No. S-106451 hereby report the performance of 120 days' work not before reported, to be applied to this claim.

\*This mining claim is one of a group of contiguous claims numbered S-106401-510700-0 IN YEO AND CHESTER TOWNSHIPS { 8-107051

of which I am the recorded holder under Mining License No. A 22227 and the work was performed on mining claim(s) S-106451-510700-51 and is to be applied in respect of mining claim(s) S-106451-510700-51 (\*Complete above section only if applicable)

The work is as follows:

Stripping or opening up mines, sinking shafts or other actual mining operations

The names and addresses of the men who performed the work and the dates upon which each man worked in its performances are: (If more space is required, attach list).

.....  
.....  
.....


Diamond or other Core Drilling Total No. of days 406

Footage drilled 406 No. of holes drilled 4 Angle 45°  
Diameter of core 7/8 Names and addresses of owner and operator of drill G. W. BERGROD, EDWARA BAKREHAULT, NECK GAREE, GOBAMA, ONT.  
Dates upon which drilling was done APRIL 19TH TO 22ND INCLUSIVE 1961  
(Core log and Sketch in duplicate by core examiner accompanies this Report.)

Total No. of days 406  
Work by Compressed Air or other Power Driven Rock Drill or Mechanical Equipment.

Type of drill BAIRN SACK  
Names and addresses of men engaged in operating drill.

Dates upon which each man worked MAY 1 1961 Total No. of days



The penalty for making a false statement in this certificate is \$500. or 6 months imprisonment or both.

157.5  
2.5  
149.0  
S-106451  
8-107051