



41P12SW0399 45 CHESTER

DIAMON

010

TOWNSHIP: CHESTER TWP.

REPORT NO: 45

WORK PERFORMED FOR: Isaac Burns Metals Inc.

RECORDED HOLDER: SAME AS ABOVE (xx)

: OTHER ()

<u>CLAIM NO.</u>	<u>HOLE NO.</u>	<u>FOOTAGE</u>	<u>DATE</u>	<u>NOTE</u>
P 681825	1-89	220.0'	Aug/89	(1)
	2-89	250.0'	Aug/89	(1)
	3-89	289.0'	Aug/89	(1)
	4-89	241.0'	Aug/89	(1)

NOTES: (1) #W9006.078, filed Mar/90

DIAMOND DRILL RECORD

LOGGED BY D. Constable

Constable Consulting Inc.

PROPERTY Bigstone Option - Isaac Burns Metals Inc. - Chester Township

D.D.H. No. 1-89

PAGE 1

LATITUDE _____ BEARING OF HOLE 000° (Ast.) STARTED August 3-89

CLAIM No. P.681825

DEPARTURE _____ DIP OF HOLE -45° COMPLETED Aug. 5 -89



DIRECTION AND DISTANCE FROM

ELEVATION _____ DIP TESTS _____ DEPTH _____

NE. CLAIM POST

FOOTAGE		DESCRIPTION	SAMPLE No.	FOOTAGE		SAMPLE LENGTH	Au oz/ton	ASSAY					
FROM	TO			FROM	TO								
0.0	10.2	Overburden											
10.2	220.0	Granodiorite											
		Grey, hard, fractured, medium-grained, and poorly mineralized.	15945	39.0	43.3	4.3	0.041						
		The rock is very tight with very few fine-grained mineralized zones	15946	79.6	82.7		0.004						
		to the end.	15947	125.6	128.2		0.008						
			15948	136.5	139.0		0.003						
			15949	139.0	141.0	2.0	0.005						
			15950	188.5	192.2		0.004						
		<u>END OF HOLE 1-89 IS AT 220.0 FEET.</u>	15951	196.0	199.8		0.016						
			15952	202.2	205.2	3.0	0.004						
			15953	214.0	216.5		0.004						
			15954	216.5	219.0		0.004						

GEOLOGICAL SURVEY
 ASSESSMENT FILES
 OFFICE
 MAR - 8 1990
RECEIVED



DIAMOND DRILL RECORD

LOGGED BY D. CONSTABLE

CONSTABLE CONSULTING INC.

PROPERTY BIGSTONE OPTION - Isaac Burns Metals Chester Township


D.D.H. No. 2-89

PAGE 2 of 2

LATITUDE _____ BEARING OF HOLE 000° (Ast.) STARTED August 5, 1989

DEPARTURE _____ DIP OF HOLE -45° COMPLETED August 7, 1989


ELEVATION _____ DIP TESTS _____ DEPTH 250.0'



CLAIM No. P.681825

DIRECTION AND DISTANCE FROM
NE. CLAIM POST

FOOTAGE		DESCRIPTION	SAMPLE No.	FOOTAGE		SAMPLE LENGTH	ASSAY							
FROM	TO			FROM	TO									
		At 139.2 and 137.0' 1" wide massive bands of pyrite. The rock continues as silicified pyritic Granodiorite with minor Dioritic bands (laminated), e.g. from 151.8-154.3' Ends with a barren white quartz vein for 2".												
		From 166.0-192.0" dark green, laminated at low angle to C.A., mineralized and veined Diorite.												
		After 192.0 is a silicified fractured mineralized to 198.4.												
		From 198.4 to 241.5' laminated (low angle) pyritic, Diorite. Quartz vein at 208.0-210.3. Barren except for pyrite (< 1%).												
		From 241.5 to the end is a slightly reddish, laminated (low angle) Granodiorite.												
		<u>250.0'</u> END OF HOLE 2-89 IS AT (0%) FEET.												



DIAMOND DRILL RECORD

LOGGED BY D. Constable

CONSTABLE CONSULTING INC.

PROPERTY BIGSTONE OPTION Isaac Burns Metals Inc. - Chester Twp.

D.D.H. No. 3-89

PAGE 2 of

LATITUDE _____ BEARING OF HOLE 000° (Ast.) STARTED August 8-1989

CLAIM No. P.681825

DEPARTURE _____ DIP OF HOLE _____ COMPLETED August 10-1989



DIRECTION AND DISTANCE FROM

ELEVATION _____ DIP TESTS _____ DEPTH _____

NE. CLAIM POST

FOOTAGE		DESCRIPTION	SAMPLE No.	FOOTAGE		SAMPLE LENGTH	ASSAY								
FROM	TO			FROM	TO										
		At 241.6 and 246.8 which calcite veins 4-6" wide													
		By 254.1 back into green Diorite with fractured and pyritic bands.													
		By 227.5 rock is hybrid rock to end.													
		END OF HOLE 3-89 IS AT 289.0 feet													



DIAMOND DRILL RECORD

LOGGED BY D. Constable

CONSTABLE CONSULTING INC.

PROPERTY BIGSTONE OPTION - Isaac Burns Metals Inc. - Chester Twp.

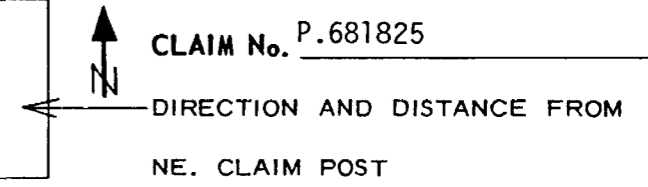
D.D.H. No. 4-89

PAGE 1 of 1

LATITUDE _____ BEARING OF HOLE 030° (Ast.) STARTED August 10-89


CLAIM No. P.681825

DEPARTURE _____ DIP OF HOLE -45° COMPLETED August 12-89



ELEVATION _____ DIP TESTS _____ DEPTH 241.0'

FOOTAGE		DESCRIPTION	SAMPLE No.	FOOTAGE		SAMPLE LENGTH	ASSAY							
FROM	TO			FROM	TO									
0.0	11.0	OVERBURDEN												
11.0	95.6	DIORITE Dark green, soft, carbonated, fractured, and blocky. Large pink patches of feldspar From 59.0-60.5' fault gouge.												
95.6	154.7	Granodiorite is slightly pink, hard, blocky and fractured. From 97.2-99.0' quartz vein. Rock is fractured to 104.0. From 142.9-148.8' a black fine-grained Mafic Dyke.												
154.7	241.0	Diorite Dark green, carbonated soft with 1.0 foot of semi-massive pyrite at 156.0-157.0'. Rock continues with minor quartz-carbonate veins to 241.0'. END OF HOLE 4-89 is at 241.0 feet												



DOCUMENT No.
W 9006-078



900

requirements and the reverse side of this form for table of information.

Mining Act W9006-078 Report of Work

Name and Address of Recorded Holder Isaac Burns Metals Inc. 5 Pepper Tree Drive, West Hill, Ontario M1C 1Y5	Prospector's Licence No. T-4751 Telephone No. (416)-283-3586
---	---

Summary of Distribution of Credits and Work Performance

Mining Division Porcupine	Mining Claim			Mining Claim			Mining Claim		
	Prefix	Number	Work Days Cr.	Prefix	Number	Work Days Cr.	Prefix	Number	Work Days Cr.
Township or Area Chester Twp.	P.	681824	67.6	P.	894840	108.0			
Total Assessment Credits Claimed 1000	P.	681825	67.6	P.	894841	108.0			
Type of Work Performed (Check one only) <input type="checkbox"/> Manual Work <input type="checkbox"/> Shaft Sinking Drifting or other Lateral Work <input type="checkbox"/> Mechanical equipment <input type="checkbox"/> Power Stripping other than Manual (maximum credit allowed - 100 days per claim) <input checked="" type="checkbox"/> Diamond or other Core drilling <input type="checkbox"/> Core Specimens	P.	681826	67.6	P.	894842	108.0			
	P.	681827	67.6						
	P.	720673	67.6						
	P.	720674	67.6						
	P.	720675	67.6						
	P.	720703	67.6						
	P.	720704	67.6						
	P.	720705	67.6						

Dates when work was performed From: August 3 To: August 12, 1989	Total No. of Days Performed 1000	Total No. of Days Claimed 1000	Total No. of Days to be Claimed at a Future Date --0--
---	-------------------------------------	-----------------------------------	---

All the work was performed on Mining Claim(s): Indicate no. of days performed on each claim. * (See note No. 1 on reverse side)									
Mining Claim	No. of Days	Mining Claim	No. of Days	Mining Claim	No. of Days	Mining Claim	No. of Days	Mining Claim	No. of Days
	681825	1000							

Required Information eg. type of equipment, Names, Addresses, etc. (See Table on reverse side)
If space below is insufficient, attach schedules with required information and location sketches

From August 3 to August 12, 1989

Triangle Drilling Company, 106 Fielding Road, Lively, Ontario. POM 2E0

Completed 1000 feet of B.Q. Core in four (4) separate holes on Claim P.681825.

ONTARIO GEOLOGICAL SURVEY
ASSESSMENT FILES
OFFICE
MAR - 8 1989
RECEIVED

Certification of Beneficial Interest * (See Note No. 2 on reverse side)

I hereby certify that, at the time the work was performed, the claims covered in this report of work were recorded in the current recorded holder's name or held under a beneficial interest by the current recorded holder.	Date Nov. 17, 1989	Recorded Holder or Agent (Signature) <i>David W. Constable</i>
--	-----------------------	---

Certification Verifying Report of Work

I hereby certify that I have a personal and intimate knowledge of the facts set forth in the Report of Work annexed hereto, having performed the work or witnessed same during and/or after its completion and the annexed report is true.

Name and Address of Person Certifying David W. Constable, 10 Kingston Court, Sudbury, Ontario			
P3A 1C9	Telephone No. 705-566-5931	Date Nov. 17, 1989	Certified By (Signature) <i>David W. Constable</i>

For Office Use Only

Work Assignments	Received Stamp
<div style="border: 1px solid black; padding: 10px; width: fit-content; margin: auto;"> <p>RECORDED</p> <p>NOV 24 1989</p> </div>	<div style="border: 1px solid black; padding: 10px; width: fit-content; margin: auto;"> <p>RECEIVED</p> <p>NOV 24 1989</p> <p><i>David W. Constable</i></p> </div>

YEO TWP.

REFERENCES

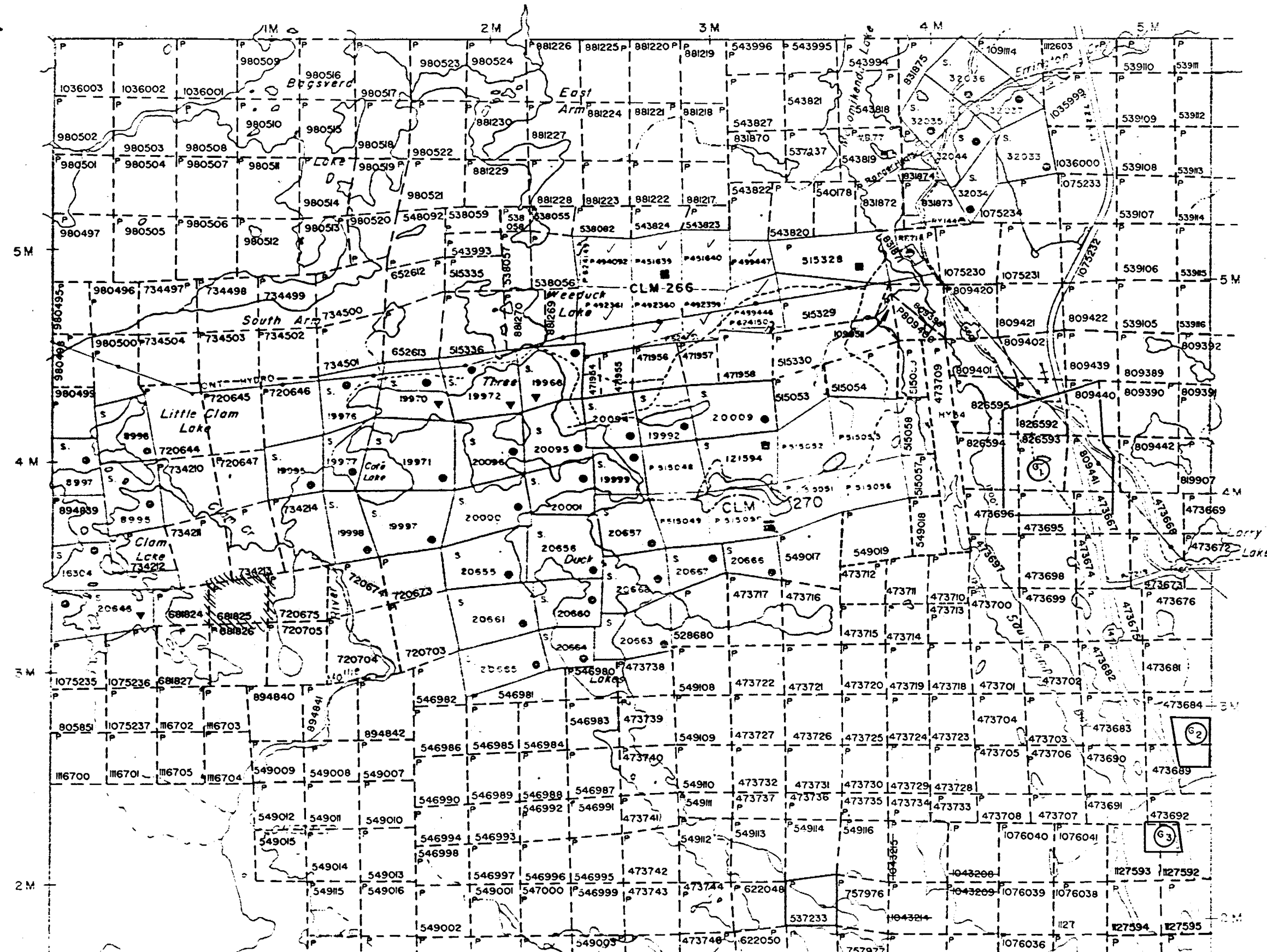
WITHDRAWN FROM DISPOSITION
MINING RIGHTS ONLY
SURFACE RIGHTS ONLY
MINING AND SURFACE RIGHTS

Order No. Date Disposition File
ONLY WITHDRAWN UNDER 43 OF THE MINING ACT
ORDER # W 77/80 DATED FEB. 19/80.

NEVILLE TP.

Work Performed On

AND GRAVEL



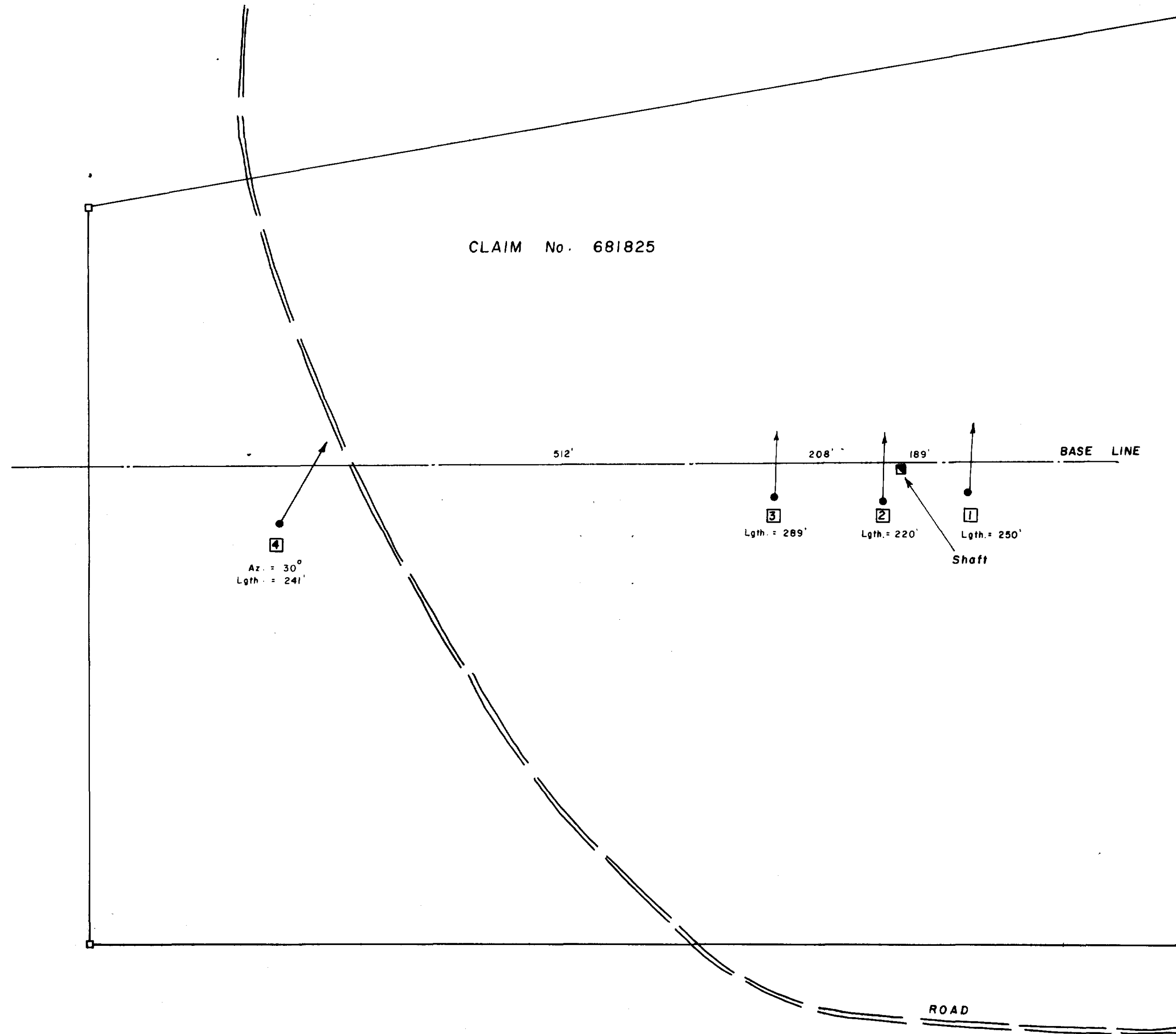
YEO TWP.

62


63



CLAIM No. 681825



ONTARIO GEOLOGICAL SURVEY
ASSESSMENT FILES
OFFICE
MAR - 6 1990
RECEIVED



Isaac Burns Metals, Inc.
Chester Twp.

Plan of Diamond Drill Holes
in Claim No. 681825

Dwg. : S. Bell	Scale : 1" = 100'
App. :	Chk'd :

