


22/186



41P12SW5013 W8606-00227 YE0

010

W8606-227

Mining

Name and Postal Address of Recorded Holder
B & B MINING (CANADA) LTD Yeo JWP | T 3615
 505 - 340 West Cordova St., VANCOUVER B.C. V6C2V3

Summary of Work Performance and Distribution of Credits

Total Work Days Cr. claimed 39.7 days	Mining Claim			Mining Claim			Mining Claim		
	Prefix	Number	Work Days Cr.	Prefix	Number	Work Days Cr.	Prefix	Number	Work Days Cr.
for Performance of the following work. (Check one only) <input type="checkbox"/> Manual Work <input type="checkbox"/> Shaft Sinking Drifting or other Lateral Work. <input checked="" type="checkbox"/> Compressed Air, other Power driven or mechanical equip. <input type="checkbox"/> Power Stripping <input type="checkbox"/> Diamond or other Core drilling <input type="checkbox"/> Land Survey	P	783922	1.0	P	783928	2.0	P	783910	2.0
		783923	1.0		783930	2.0		783911	2.0
		783924	1.0		783932	2.0		783912	2.0
		783925	1.2		783933	2.0		783913	2.0
		783927	2.0		783934	2.0		783899	3.5
		783929	2.0		783935	2.0			
		783931	2.0		783936	2.0			
	783926	2.0		783909	2.0				

All the work was performed on Mining Claim(s): P 783922, 783923, 783924, 783925, 783927, 783929, 783931

Required Information eg: type of equipment, Names, Addresses, etc. (See Table Below)

See attached listing.

ALL CLAIMS IN YEO TP.

ONTARIO GEOLOGICAL SURVEY
 ASSESSMENT FILES
 RESEARCH OFFICE
 AUG 13 1986
 RECEIVED

RECORDED
 JUL - 3 1986
 J.

PORCUPINE MINING DIVISION
 RECEIVED
 JUL - 3 1986

Date of Report: June 23/86
 Recorded Holder or Agent (Signature): [Signature]

Certification Verifying Report of Work

I hereby certify that I have a personal and intimate knowledge of the facts set forth in the Report of Work annexed hereto, having performed the work or witnessed same during and/or after its completion and the annexed report is true.

Name and Postal Address of Person Certifying
 NEIL D. NOVAK 318-60 SOUTHPORT ST. TORONTO ONT
 M6S 3N4
 Date Certified: June 23/86
 Certified by (Signature): [Signature]

Table of Information/Attachments Required by the Mining Recorder

Type of Work	Specific information per type	Other information (Common to 2 or more types)	Attachments
Manual Work	Nil	Names and addresses of men who performed manual work/operated equipment, together with dates and hours of employment.	Work Sketch: these are required to show the location and extent of work in relation to the nearest claim post.
Shaft Sinking, Drifting or other Lateral Work			
Compressed air, other power driven or mechanical equip.	Type of equipment	Names and addresses of owner or operator together with dates when drilling/stripping done.	
Power Stripping	Type of equipment and amount expended. Note: Proof of actual cost must be submitted within 30 days of recording.		
Diamond or other core drilling	Signed core log showing: footage, diameter of core, number and angles of holes.	Nil	Work Sketch (as above) in duplicate
Land Survey	Name and address of Ontario land surveyor.		Nil

9/27/86

Compressed air, other power driven or mechanical equipment.

A Majax Mk 75 water pump was used for a total of 44.0 hours.

A Pioneer pluggin was used for a total of 75.0 hours.

Personnel involved in this project are listed on attached sheet.

Total number of hours worked totals $119 + 3 = 39.7$ days credit.

MAJAX MK 75 PUMP

Date	Rental time	Personnel	Function	Man Hours (Labour)
Nov 10	4h	R.L., D.G.	washing trench	8h
Nov 13	3h	R.L., D.G.	washing trench	6h
Nov 28	8h	R.L., D.G.	washing trench	16h
Nov 29	1h	R.L., D.G.	washing trench	2h
Dec 5	4h	R.L., D.G., U.L.	washing trench	12h
Total	20 hours (5.0 days)			44 hours

PLUGGER

Date	Rental time	Personnel	Function	Man Hours (labour)
Nov 15	8h	U.L.	Plugging	8h
		R.L.	Assistant	3h
Nov 16	4h	U.L.	Plugging	4h
Nov 23	8h	U.L.	Plugging	8h
		D.G.	Assistant	4h
Nov 24	8h	U.L.	Plugging	8h
Nov 25	8h	U.L.	Plugging	8h
		D.G.	Assistant	4h
Nov 26	8h	U.L.	Plugging	8h
		D.G.	Assistant	4h
Nov 27	8h	U.L.	Plugging	8h
Nov 28	4h	U.L.	Plugging	4h
		D.G.	Assistant	4h
Nov 30	8h	R.L.	Plugging	8h
Total	64hours (10.0 days)			75hours

R.L. = Robert Leliever, Streetsville, Ont.

D.G. = David Graham, Toronto, Ont.

U.L. = Vital Larche, Timmins, Ont.



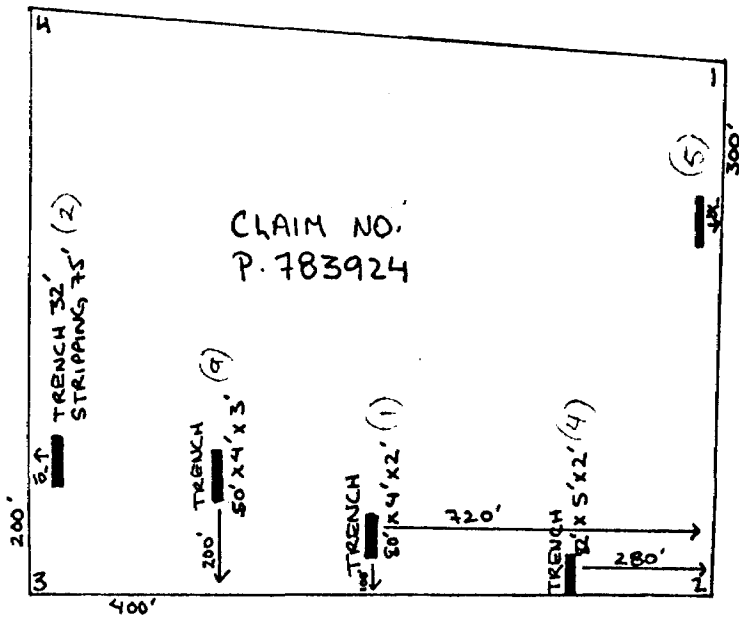
41P12SW5013 W8606-00227 YEO

900

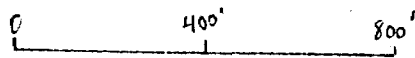
APPENDIX V

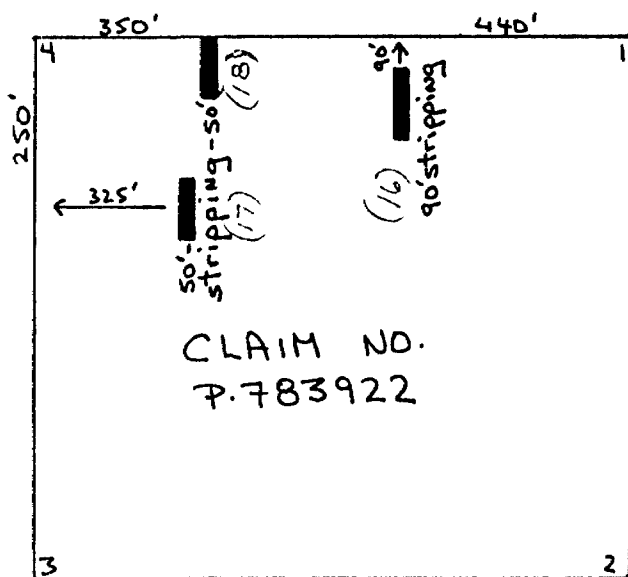

TRENCH LOCATION BY CLAIM NUMBER

(Note: All claims are located in Yeo Twp.)

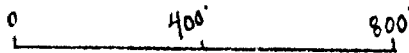


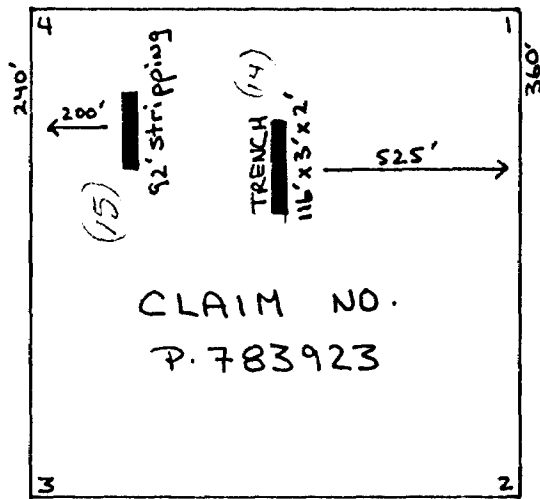
TRENCHES T-1, T-2, T-4, T-5, T-9






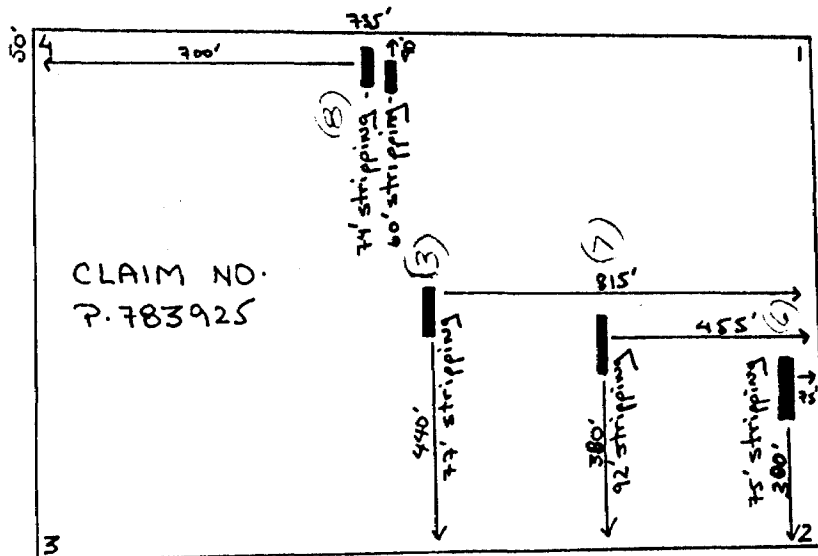
TRENCHES T-16 , T-17 , T-18







TRENCHES T-14, T-15






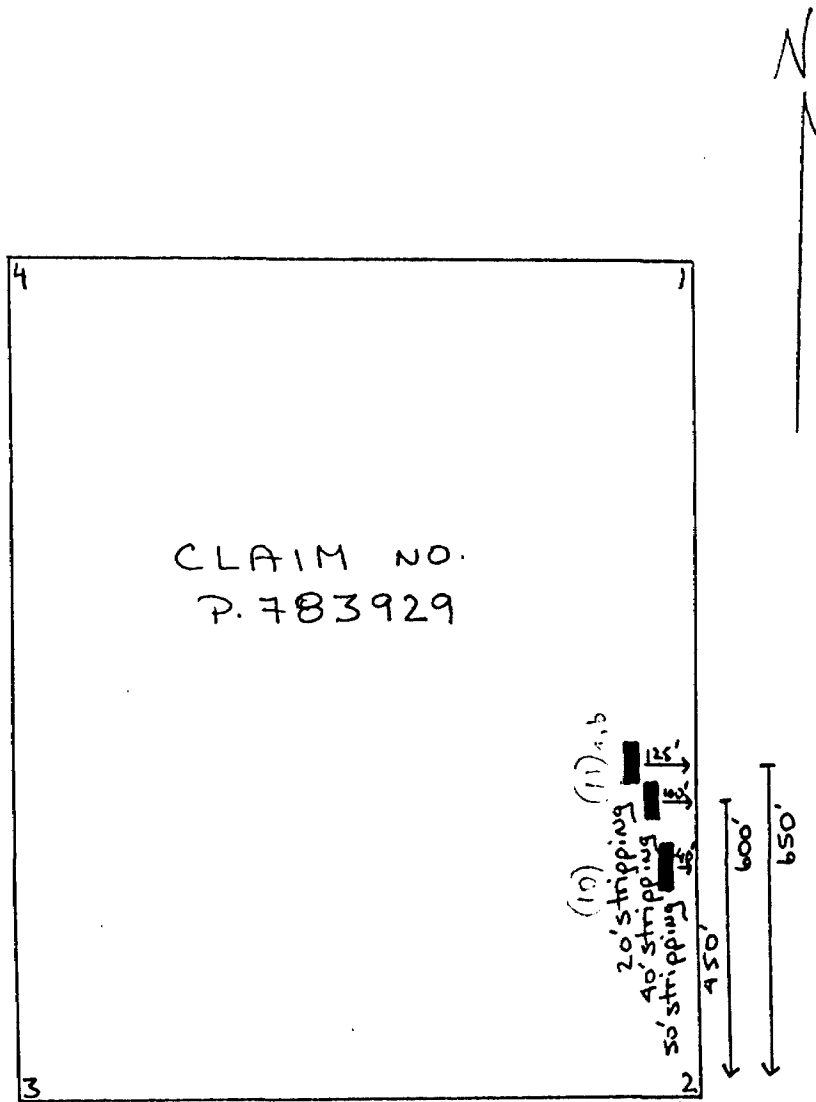
TRENCHES T-3 , T-6 , T-7 , T-8



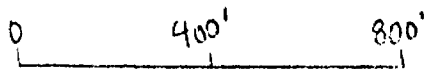


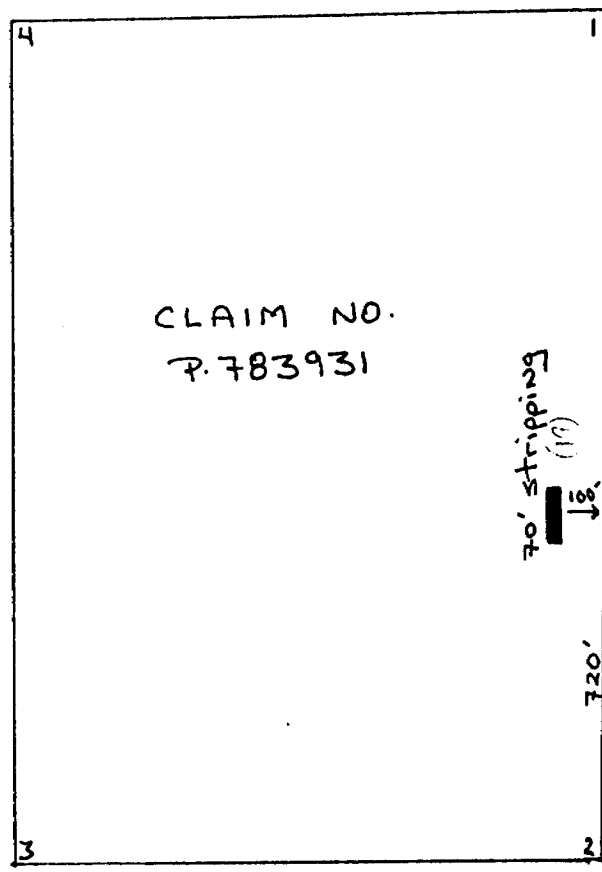
TRENCHES T-12



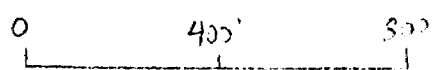


TRENCHES T-10, T-11 a, b





TRENCHES T-19



REFERENCES

WITHDRAWN FROM DISPOSITION

R.O. - MINING RIGHTS ONLY

R.O. - SURFACE RIGHTS ONLY

+ S. - MINING AND SURFACE RIGHTS

Order No. Date Disposition File

Yeo Twp.

ARBUTUS TWP.

POTIER TWP.

