



Ministry of Natural Resources

Report of Work

Yeo Trwp #524

P-472968



41P12SW5020 W8106-00524 YEO

010

Name and Postal Address of Recorded Holder

Troutfly Resources Inc.

T-1151

3 Pine Street South, Timmins, Ontario P4N 2T9

Summary of Work Performance and Distribution of Credits

Total Work Days Cr. claimed 1,472 days	Mining Claim			Mining Claim			Mining Claim		
	Prefix	Number	Work Days Cr.	Prefix	Number	Work Days Cr.	Prefix	Number	Work Days Cr.
for Performance of the following work. (Check one only) <input type="checkbox"/> Manual Work <input type="checkbox"/> Shaft Sinking Drifting or other Lateral Work. <input type="checkbox"/> Compressed Air, other Power driven or mechanical equip. <input checked="" type="checkbox"/> Power Stripping <input type="checkbox"/> Diamond or other Core drilling <input type="checkbox"/> Land Survey	P	472960	64	P	472973	64	P	520280	64
		472961	64		472974	64		520281	64
		472964	64		472975	64		520282	64
		472965	64		472976	64		520283	64
		472966	64		472977	64		520284	64
		472967	64		520277	64		520285	64
		472968	64		520278	64		520286	64
		472969	64		520279	64			

Required Information eg: type of equipment, Names, Addresses, etc. (See Table below)

PLEASE INDICATE ON WHAT MINING CLAIM(S) ALL THE WORK WAS PERFORMED ON, AND THE TOTAL NUMBER OF DAYS PERFORMED ON EACH.

P-472968            221 days  
 P-472969            147 days  
 P-472974            15 days  
 P-472977            1,089 days

Total                1,472 days

ONTARIO GEOLOGICAL SURVEY  
 ASSESSMENT FILES  
 RESEARCH OFFICE

DEC 31 1981

RECEIVED

RECORDED

DEC 16 1981

Receipt No. ....

Date of Report                      Recorded Holder or Agent (Signature)  
 Dec. 14/81                              *Mary Charbonneau*

Certification Verifying Report of Work

I hereby certify that I have a personal and intimate knowledge of the facts set forth in the Report of Work annexed hereto, having performed the work or witnessed same during and/or after its completion and the annexed report is true.

Name and Postal Address of Person Certifying

Hermann Tittley, 147 Hemlock Street, Timmins, Ontario.

Date Certified                      Certified by (Signature)  
 Dec. 14 / 81                              *[Signature]*

Table of Information/Attachments Required by the Mining Recorder

Type of Work	Specific Information per type	Other information (Common to 2 or more types)	Attachments
Manual Work			
Shaft Sinking, Drifting or other Lateral Work	DIVISION                      Nil	Names and addresses of men who performed manual work/operated equipment, together with dates and hours of employment.	Work Sketch: these are required to show the location and extent of work in relation to the nearest claim post.
Compressed air, other power driven or mechanical equip.	Type of equipment		
Power Stripping	Type of equipment and amount expended. Note: Proof of actual cost must be submitted within 30 days of recording.	Names and addresses of owner or operator together with dates when drilling/stripping done.	Work Sketch (as above) in duplicate
Diamond or other core drilling	Signed core log showing: footage, diameter of core, number and angles of holes.		



41P12SW5020 W8106-00524 YEO

ASSESSMENT REPORT

TROUTFLY RESOURCES INC.

YEO TOWNSHIP, ONTARIO.

POWER STRIPPING

1. STRIPPING

EQUIPMENT:

TYPE: Bulldozer D-7 Tractor  
 MAKE: Caterpillar Diesel  
 OWNER: Canadian Gold & Metals Inc.,  
 1565 Britannia Road East,  
 Mississauga, Ontario,  
 L4W 2M4

OPERATORS:

NAME: G. Kennedy  
 ADDRESS: 14 Townsite Road, Cobalt, Ontario  
 DATES: October 22nd to October 27th, 1981  
 DAYS WORKED: 5 days

NAME: K. Paquette  
 ADDRESS: Box 61, Compartment 7, Field, Ontario  
 DATES: October 6th to 9th, 1981  
 DAYS WORKED: 3 1/2 days

NAME: W. Manderstrom  
 ADDRESS: Box 429,  
 Temagami, Ontario  
 DATES: October 9th, 1981  
 DAYS WORKED: 1/2 day

TOTAL DAYS: 9 days

TOTAL HOURS: 9 days x 10 hrs./day = 90 hours

TOTAL EXPENDITURE: 90 hours x \$70./hour = \$6,300.00

TOTAL MAN DAYS EQUIVALENT FOR POWER STRIPPING =  $\frac{\$6,300.00}{10}$  = 630 days

ASSESSMENT REPORT  
TROUTFLY RESOURCES INC.  
YEO TOWNSHIP, ONTARIO  
POWER STRIPPING

2. TRENCHING:

EQUIPMENT:

TYPE: Model F Muskey Tractor/John Deerehoe Model 9300

MAKE: Bombardier

OWNER: Canadian Gold & Metals Inc.,  
1565 Britannia Road East,  
Suite 34,  
Mississauga, Ontario,  
L4W 2M4

OPERATORS:

NAME: J. Leliever

ADDRESS: 14 Pinecliff Drive,  
Mississauga, Ontario.

DATES: October 17th to 31st, 1981

DAYS WORKED: 5 days

NAME: R. Leliever

ADDRESS: 14 Pinecliff Drive,  
Mississauga, Ontario.

DATES: October 19th to 30th, 1981

DAYS WORKED: 3 days

TOTAL DAYS: 8 days

TOTAL HOURS: 8 days x 10 hours/day - 80 hours

TOTAL EXPENDITURE: 80 hours x \$50./hour = \$4,000.00

TOTAL MAN DAYS =  $\frac{\$4,000.}{10}$  = 400 days

3. TRENCHING:

EQUIPMENT:

TYPE: 225 Excavator

MAKE: Caterpillar Diesel

OWNER: Canadian Gold & Metals Inc.,  
1565 Britannia Road East,  
Suite 34,  
Mississauga, Ontario,  
L4W 2M4

Trenching - cont'd.

3. cont'd.

OPERATORS:

NAME: W. Manderstrom  
ADDRESS: Box 429, Temagami, Ontario  
DATES: October 7th to 9th, 1981  
DAYS WORKED: 3 days

NAME: B. Manderstrom  
ADDRESS: Box 429, Temagami, Ontario  
DATES: October 25th to 28th, 1981  
DAYS WORKED: 3 days

TOTAL DAYS 6 days  
TOTAL HOURS: 5 days x 10 hours/day = 50 hours  
1 day x 8 hour/day = 8 hours  
50 hours + 8 hours = 58 hours  
TOTAL EXPENDITURE: 58 hours x \$78./hour = \$4,524.00  
TOTAL MAN DAYS:  $\frac{\$4,524.00}{10}$  = 452 days

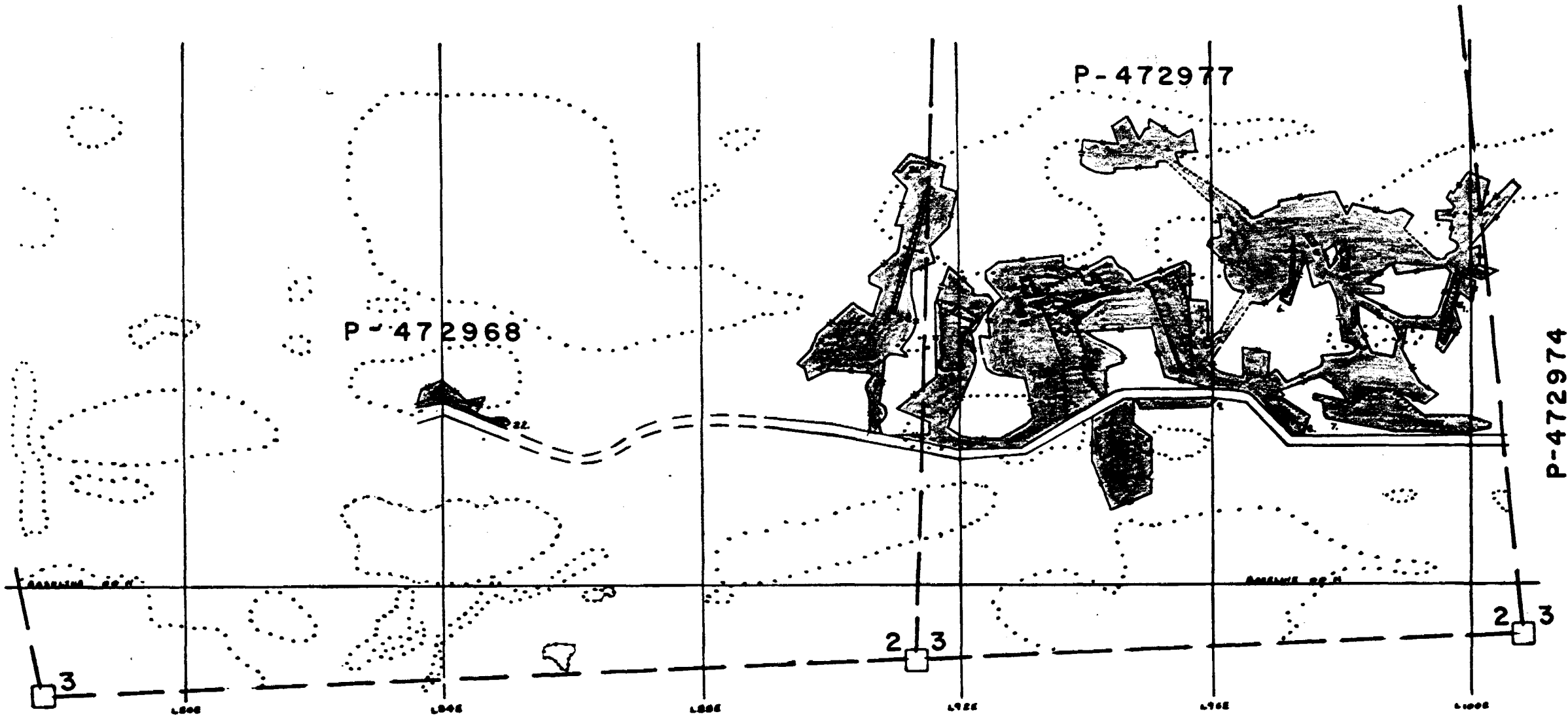
TOTAL DAYS WORKED: 630 days  
400 days  
452 days  
1,482 days

TROUTFLY RESOURCES INC.  
YEO TOWNSHIP  
CLAIMS  
P-472968, P-472974, P-472977

The trenches and pits numbered in figure 1 are listed below along with the corresponding depths in feet.

TRENCH	DEPTH
1.	3
2.	5
3.	4
4.	3
5.	10
6.	4
7.	8
8.	4
9.	5
10.	4
11.	6
12.	4
13.	3
14.	3
15.	10
16.	3
17.	6
18.	5
19.	4
20.	3
21.	4
22.	3

The power stripping within the hash lines, was conducted to an average depth of 5 feet.

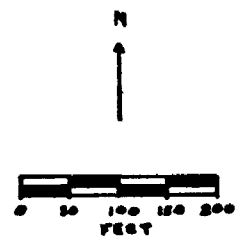


**TROUTLY RESOURCES  
YEO TOWNSHIP**

CLAIMS P-472968, P-472974  
P-472977

POWER STRIPPING AND  
POWER TRENCHING

DRAWN DECEMBER 1981



- SYMBOLS**
- LIMIT OF POWER STRIPPING
  - TRENCH OR PIT
  - TRACTOR ROAD
  - OUTCROP AREA


**FIGURE 1**

TROUTFLY RESOURCES INC.  
YEO TOWNSHIP  
CLAIM NUMBER P-472969

The trenches and pits numbered in figure 2 are listed below along with the corresponding depths in feet.

TRENCH	DEPTH
1.	4
2.	7
3.	10
4.	15
5.	6
6.	4

The power stripping within the limits of the hash lines, was conducted to an average depth of 5 feet.



P-472969



TROUTFLY RESOURCES INC.  
 YEO TOWNSHIP  
 CLAIM NUMBER P-472969

POWER STRIPPING  
 AND  
 POWER TRENCHING

**SYMBOLS**






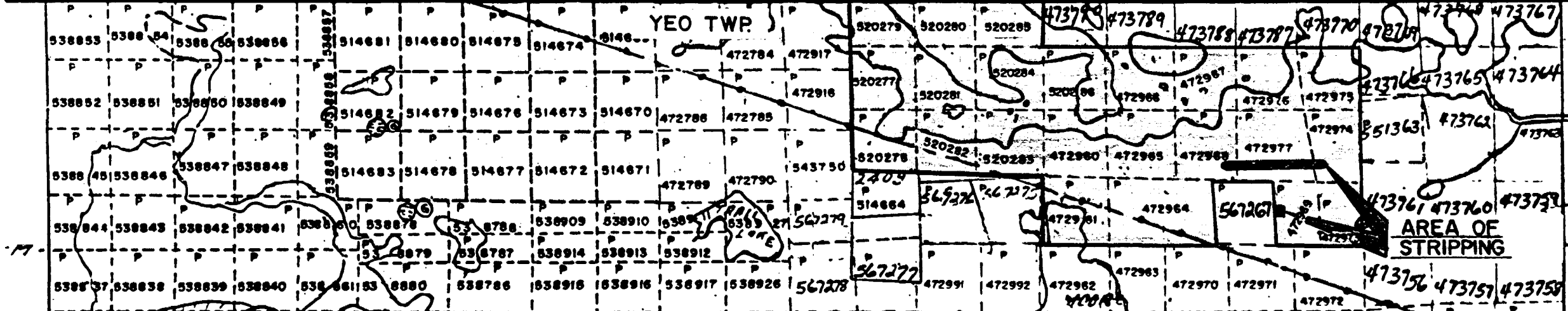
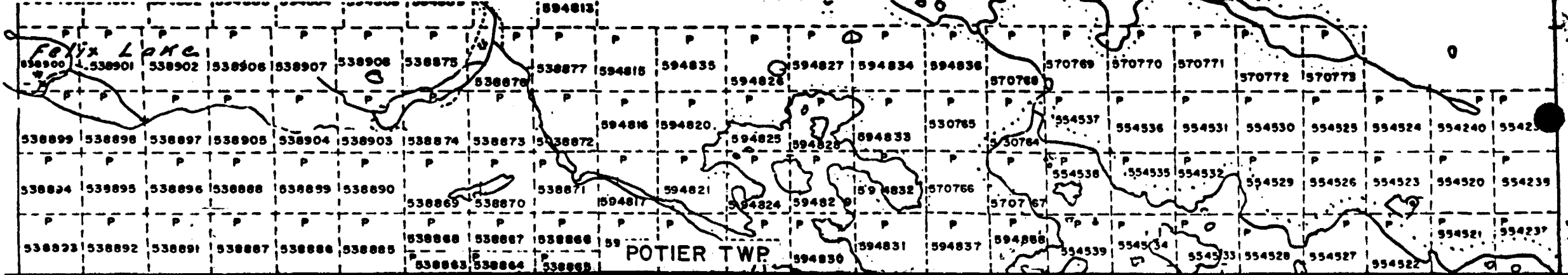
-  LIMIT OF POWER STRIPPING
-  TRACTOR ROAD
-  TRENCH OR PIT
-  OUTCROP AREA
- F** FORESTED AREA

FIGURE 2







TROUTFLY RESOURCES INC.  
YEO TWP.

SCALE 1" = 2640

NEVILLE TWP.

CHESTER TWP.

AREA OF STRIPPING

21175 21174

AM.