

Name: **CONSOLIDATED SILVER BUTTE MINES LTD., BANK OF CANADA BLDG., #901-900 W. HASTINGS ST., VANCOUVER, B.C. V6C 1E5**

Inspector's License No.: **T-1977**

Summary of Work Performance and Distribution of Credits

| Total Work Days Cr. claimed 387.6 | Mining Claim | | | Work Days Cr. | Mining Claim | | | Work Days Cr. |
|---|--------------|--------|---------------|---------------|--------------|--------|---------------|---------------|
| | Prefix | Number | Work Days Cr. | | Prefix | Number | Work Days Cr. | |
| for Performance of the following work. (Check one only) <input type="checkbox"/> Manual Work <input type="checkbox"/> Shaft Sinking Drifting or other Lateral Work. <input type="checkbox"/> Compressed Air, other Power driven or mechanical equip. <input checked="" type="checkbox"/> Power Stripping <input type="checkbox"/> Diamond or other Core drilling <input type="checkbox"/> Land Survey | P | 622048 | 73.12 | | | | | |
| | | 622049 | 83.12 | | | | | |
| | | 622050 | 73.12 | | | | | |
| | | 757976 | 79.12 | | | | | |
| | | 757977 | 79.12 | | | | | |

RECORDED
JUL 28 1988

All the work was performed on Mining Claim(s): **P-537233, P-622048 & P-622050**

Required Information eg: type of equipment, Names, Addresses, etc. (See Table Below)

ONTARIO GEOLOGICAL SURVEY
ASSESSMENT FILES
OFFICE

Equipment: Caterpillar D-7H bulldozer owned & operated by:
L. Alarie & Sons Const., Timmins, Ont.
P.O. Box 912, Hwy. 101 West, PAN

Hours & Dates: Total machine time = 38 hours
rate = \$102/hr. (incl. oper. & fuel)
total machine expenditure = \$3,876.00
Dates: all work performed July 4, 5, 6 & 7, 1988
(refer to accompanying invoice for breakdown)

@ 1 day credit/\$10 expenditure
\$3,876.00 ÷ \$10 = 387.6 days credit claimed

*Please note: dates of work on invoice should be July 4, 5, 6 & 7/88 not June 4, 5, 6 & 7 - mistake by Alarie

JUN 26 1989
TEL 46802106

Date of Report: **July 20/88**
Recorded Holder or Agent (Signature): **J. Bankowski**

Certification Verifying Report of Work

I hereby certify that I have a personal and intimate knowledge of the facts set forth in the Report of Work annexed hereto, having performed the work or witnessed same during and/or after its completion and the annexed report is true.

Name and Postal Address of Person Certifying:
J. Bankowski, 88 Edgedale Dr. N.W., Calgary, Alta.
T3A 2R4, Tel. (403) 239-7273


Date Certified: **July 20/88**
Certified by (Signature): **J. Bankowski**

Table of Information/Attachments Required by the Mining Recorder

| Type of Work | Specific information per type | Other information (Common to 2 or more types) | Attachments |
|---|--|---|--|
| Manual Work | Nil | Names and addresses of men who performed manual work/operated equipment, together with dates and hours of employment. | Work Sketch: these are required to show the location and extent of work in relation to the nearest claim post. |
| Shaft Sinking, Drifting or other Lateral Work | Nil | | |
| Compressed air, other power driven or mechanical equip. | Type of equipment | Names and addresses of owner or operator together with dates when drilling/stripping | |
| Power Stripping | Type of equipment and amount expended. Note: Proof of actual cost must be submitted within 30 days of recording. | | |



LEO ALARIE AND SONS LTD.
GENERAL CONTRACTORS
 P.O. BOX 912
 HIGHWAY 101 WEST
 TIMMINS, ONTARIO
 P4N 7H1



41P125W5082 W8806-50071 CHESTER

900

PHONE: 705-268-2106
 FAX: 705-268-3571

INVOICED TO:

CONSOLIDATED SILVER BUTTE MINES LTD.
 #901-900 WEST HASTING ST.
 VANCOUVER, B.C.
 POM-3A0

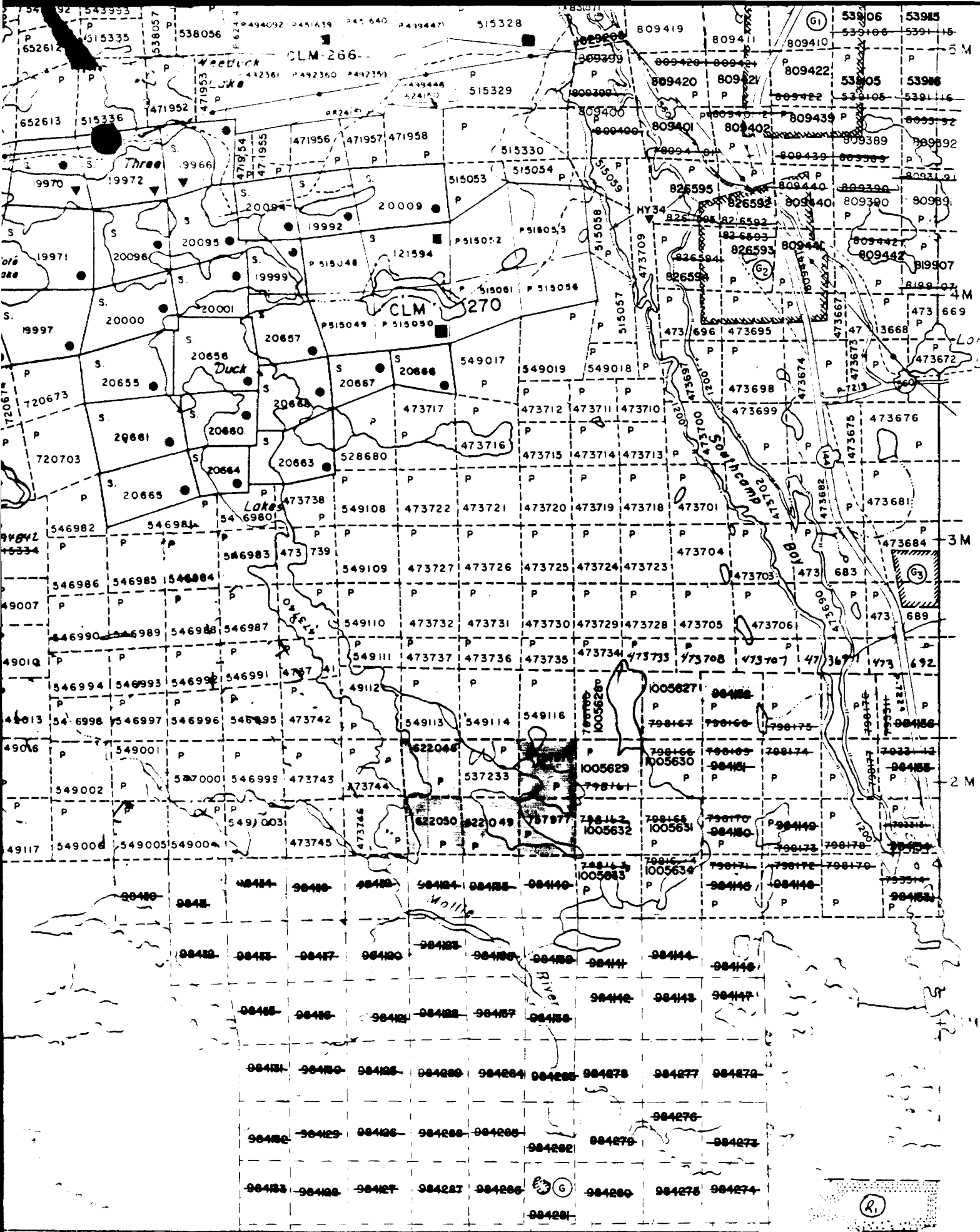
DATE: July 8, 1988

YOUR ORDER NO.:


INVOICE NO.: T88-07- 1

TERMS: NET 1½% PER MONTH AFTER 30 DAYS

| DATE | DESCRIPTION | REFERENCE | QTY. UNIT | PRICE | EXTENSION |
|--------------------|----------------------------------|---------------------|-----------|-------------------|-----------|
| | RE-EQUIPMENT RENTAL | | | | |
| Jun 4, 1988 | BULLDOZER D7H | RS11351 | 7 HRS | \$102.00 | \$714.00 |
| Jun 5, 1988 | BULLDOZER D7H | RS11352 | 12 HRS | \$102.00 | \$1224.00 |
| Jun 6, 1988 | BULLDOZER D7H | RS11353 | 12.5 HRS | \$102.00 | \$1275.00 |
| Jun 7, 1988 | BULLDOZER D7H | RS11354 | 6.5 HRS | \$102.00 | \$663.00 |
| | FLOAT MOVE D7H FROM SHOP TO SITE | | 7 HRS | \$58.00 | \$406.00 |
| | FLOAT MOVE D7H TO SHOP FROM SITE | | 7 HRS | \$58.00 | \$406.00 |
| <i>[Signature]</i> | | | | | |
| PAID, JULY 8/88 | | <i>J. B. Bouché</i> | | | |
| JOB NO.: A-8800 | | COMMENTS: | | TOTAL: \$4,688.00 | |



Chester Twp.



Post 250' N L8E-35 Post 250' N

THREE DUCK LAKES

P-537233

P-622048

LAKE

P-622049

P-622050

LAKE

Note: 0/8 removed from stripped area ranges from 0-4' in general although the terrain has a fair amt. of relief and low areas have thick accum. of bouldery rubble and no % was exposed in these areas.

| |
|---|
| CONSOLIDATED SILVER BUTTE MINES LTD. |
| BULLDOZER STRIPPING PLAN |
| CLAIMS P-537233, P-622048 & P-622050 CHESTER TWP., PORCUPINE M.D., DIST. OF SUDBURY, ONTARIO. |
| SCALE: 1" = 200' FEET |
| EQUIPMENT: CATAPILLAR D-7H OPERATOR: L. Alarie & Sons. Const. Timmins, Ont. |
| Dates: July 4-7 incl., 1988. Total Machine Hours: 38 Hrs. |
| Drawn by: J. Bankowski, July, 1988. <i>J. Bankowski</i> |

E.B. Eddy Co. logging road

340' @ 140°

scarified bulldozer road

75' @ 140°

scarified

Gov't Portage

Creek

Mollie R.

450' @ 110°

300' @ 100°

200' @ 22°

not stripped → stripped

200' @ 347°

70' @ 10°

125' @ 342°

235' @ 275°

bulldozer (D-7H) stripped area outline

250' @ 355°

185' @ 52°

135' @ 132°

100' @ 135°

bulldozer (D-7H) stripped area outline

150' @ 326°

100' @ 5°

100' @ 270°

100' @ 347°

40' @ 150°

325' @ 60°

50' @ 40°

Trench

Main Show

150' @ 92°

450' @ 49°

125' @ 84°

250' @ 84°

60' @ 57°

bulldozer (D-7H) stripped area outline

350' @ 322°

150' @ 346°

150' @ 325°

outcrop

deep bouldery rubble no o/c

steep rise

400' @ 17°

bulldozer (D-7H) stripped area outline

50' @ 74°