



Name and Postal Address of Recorded Holder
Emerald Isle Resources Inc. | **T 1861**
106 Fielding Road Lively Ontario POM 2E0

Summary of Work Performance and Distribution of Credits

Total Work Days Cr. claimed 188	Mining Claim			Work Days Cr.	Mining Claim			Work Days Cr.	Mining Claim			Work Days Cr.
	Prefix	Number			Prefix	Number			Prefix	Number		
for Performance of the following work. (Check one only) <input type="checkbox"/> Manual Work <input type="checkbox"/> Shaft Sinking Drifting or other Lateral Work. <input type="checkbox"/> Compressed Air, other Power driven or mechanical equip. <input checked="" type="checkbox"/> Power Stripping <input type="checkbox"/> Diamond or other Core drilling <input type="checkbox"/> Land Survey	P	734211		18								
		734214		40								
		734212		40								
		734498		40								
		734499		40								

All the work was performed on Mining Claim(s): **P. 734211**

Required Information eg: type of equipment, Names, Addresses, etc. (See Table Below)

Model 44B Backhoe (JOHN DEERE) 4 days x 10 hrs/day \$1880-
 1 Operator **ROLAND Gervais** October 7 - 10 /85
 (ARTIC. ONTARIO)

CONTRACTOR: **ERANA Mines**
 106 Fielding Road
 Lively, Ontario

RECORDED
FEB 04 1986

\$1880 - Expenditure = 188 man days
 \$10/-man-day

Date of Report: **Jan 28/86** Recorded Holder or Agent (Signature): *[Signature]*

Certification Verifying Report of Work

I hereby certify that I have a personal and intimate knowledge of the facts set forth in the Report of Work annexed hereto, having performed the work or witnessed same during and/or after its completion and the annexed report is true.

Name and Postal Address of Person Certifying
DAVID CONSTABLE 10 KINGSTON COURT

Location: **Sudbury Ontario P3A1C9** Date Certified: **Jan 28/86** Certified by (Signature): *[Signature]*

Table of Information/Attachments Required by the Mining Recorder

Type of Work	Specific information per type	Other information (Common to 2 or more types)	Attachments
Manual Work	Nil	Names and addresses of men who performed manual work/operated equipment, together with dates and hours of employment.	Work Sketch: these are required to show the location and extent of work in relation to the nearest claim post.
Shaft Sinking, Drifting or other Lateral Work	Nil		
Compressed air, other power driven or mechanical equip.	Type of equipment	Names and addresses of owner or operator together with dates when drilling/stripping done.	Work Sketch (as above) in duplicate
Power Stripping	Type of equipment and amount expended. Note: Proof of actual work must be submitted within 30 days of recording.		
Diamond or other core drilling	Signed core log showing: footage, diameter of core, number and angles of holes.		
Land Survey	Name and address of Ontario land surveyor.	Nil	Nil

(705) 682-0649
TELEX # 067-7261



41P12SW5135 W8606-00057 CHESTER

900

ERANA MINES LIMITED

106 FIELDING RD., RR #2
LIVELY, ONTARIO POM 2E0

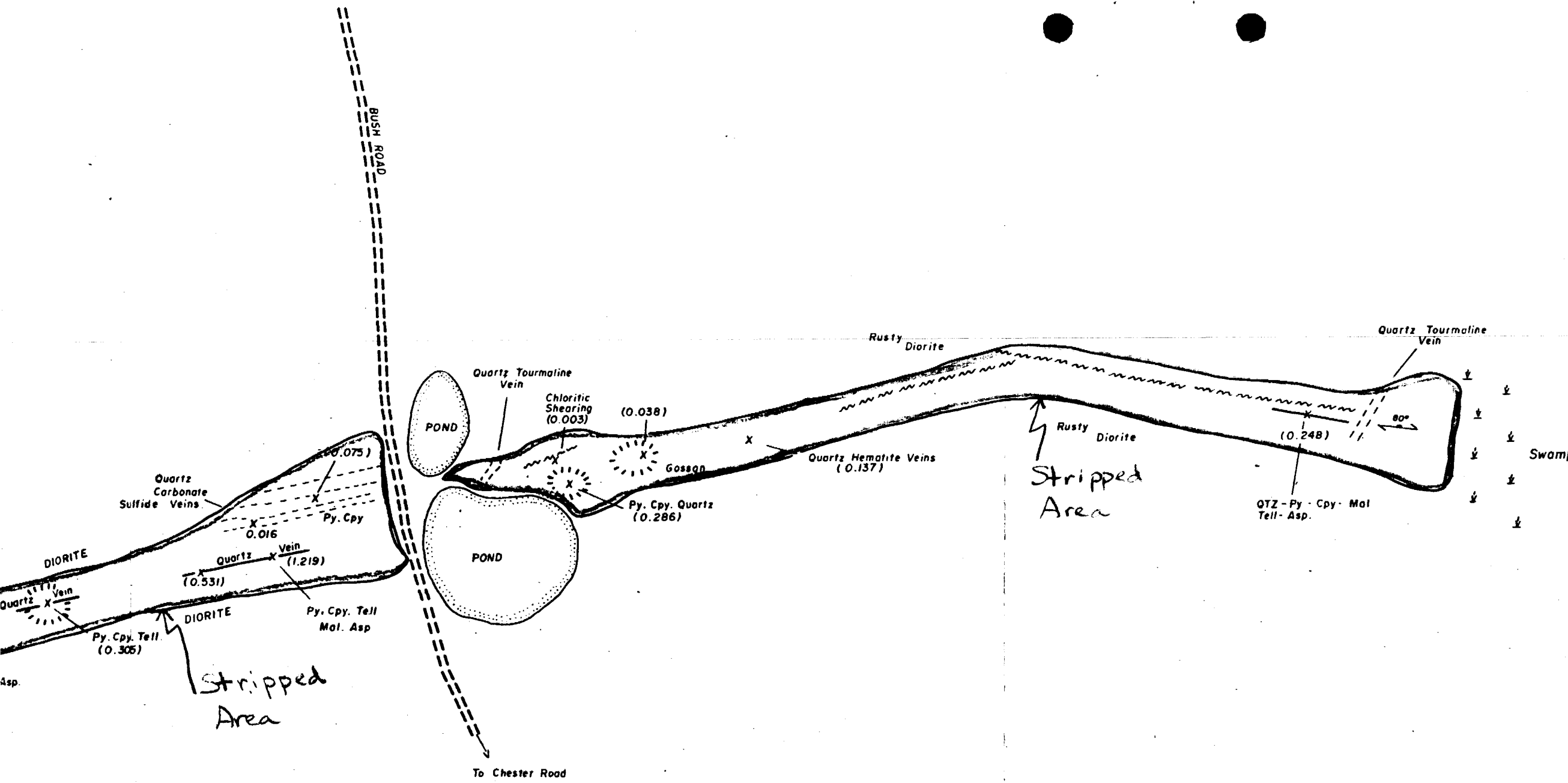
TO: Emerald Isle Resources Inc.
106 Fielding Road
LIVELY, Ontario
POM 2E0

INVOICE NO. EI-
DATE: Oct. 19/85

TERMS:

EQUIP. RENTAL:	RE: <u>Chester Property</u> for <u>October 7, 8, 9 and 10/85</u>		
	<u>Rental of backhoe</u> 4 days X 10 hrs./day X \$35./hr.	\$1,400.00	} Power
	<u>Time for 1 man on backhoe-Roland Gervais</u> 4 days X 10 hrs./day X \$12./hr.	480.00	
	<u>Rental of plugger-Oct. 9 and 10/85</u> 2 days X 9 hrs./day X \$13./hr.	234.00	} Manual Mechanical Equipment
	<u>Time for 1 man on plugger-Leo Restoule</u> Two days X 9 hrs./day X \$12./hr.	216.00	
	TOTAL OF INVOICE		<u>\$2,330.00</u>

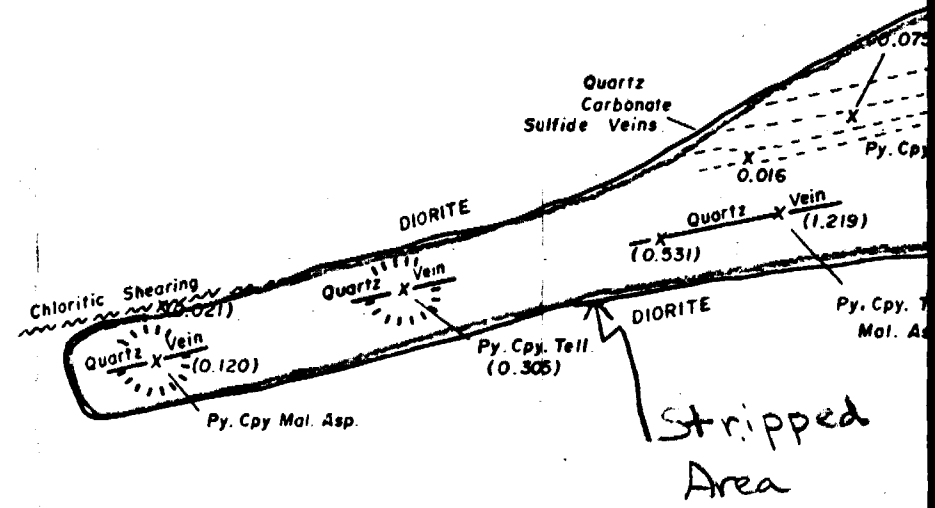
PAID OCT 31 1985



LEGEND

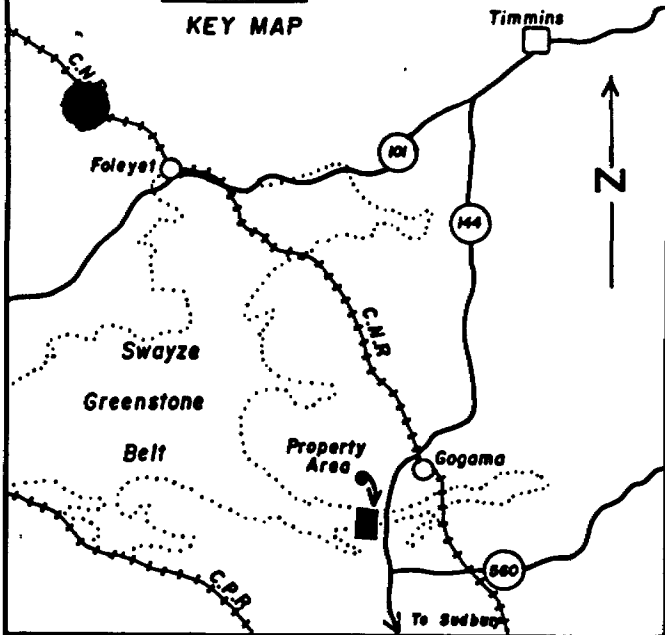
- STRIKE AND DIP of QUARTZ VEIN ----->
- GRAB SAMPLE LOCATION (and Results in oz. per ton Gold) ----X(0.286)
- SHEAR ZONES -----
- BLASTED AREA -----*
- Py. PYRITE
- Cpy CHALCOPYRITE
- Asp ARSENOPYRITE
- Mal. MALACHITE
- Tell TELLURIDES

EMERALD ISLE RESOURCES INC.
CHESTER TOWNSHIP - PROPERTY
STRIPPING & BLASTING SKETCH
 CLAIM P. 734211
 Scale 1" = 20' Nov 1985

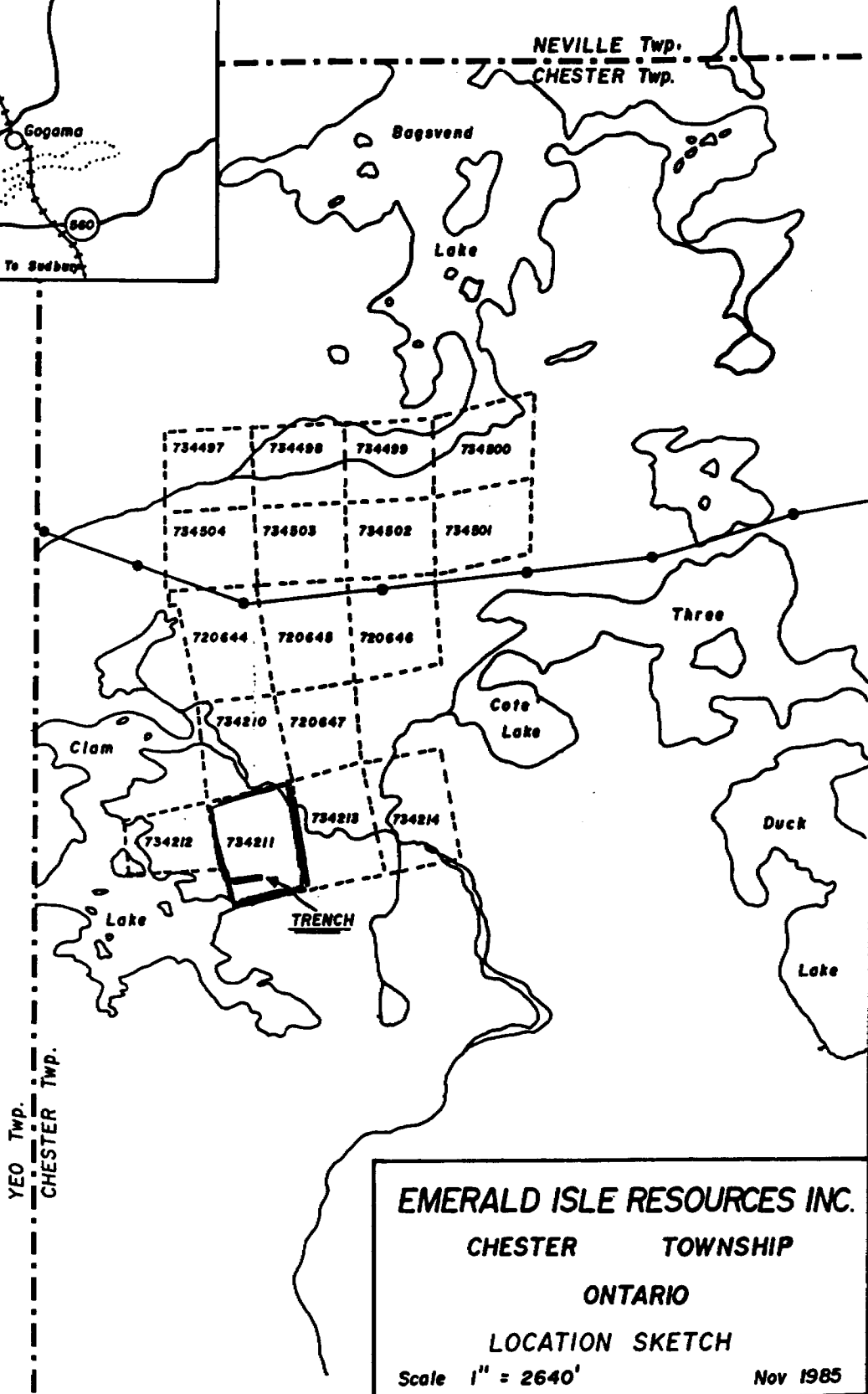


0 20 Miles


KEY MAP



NEVILLE Twp.
CHESTER Twp.



YEO Twp.
CHESTER Twp.

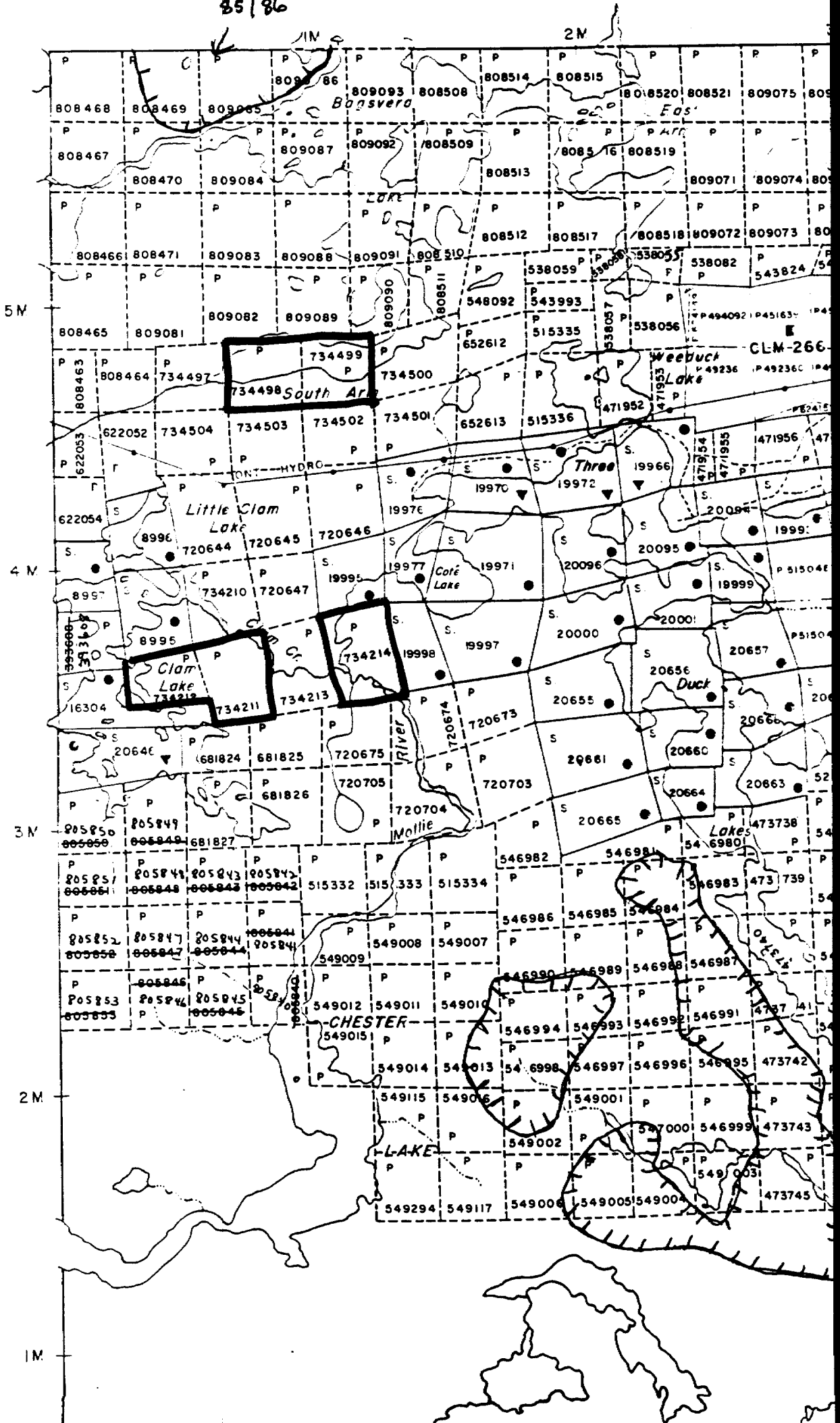


EMERALD ISLE RESOURCES INC.
CHESTER TOWNSHIP
ONTARIO
LOCATION SKETCH

Scale 1" = 2640'

Nov 1985

cutting Area
85/86



chester
Twp.

YEO TP.