



W8606-55

Mining

Name and Postal Address of Recorded Holder: **Emerald Isle Resources Inc.** Prospector's Licence No. **T 1861**

106 Fielding Road Lively Ont. P.O. M2E0

Summary of Work Performance and Distribution of Credits

Total Work Days Cr. claimed	Mining Claim			Work Days Cr.	Mining Claim			Work Days Cr.
	Prefix	Number	Work Days Cr.		Prefix	Number	Work Days Cr.	
3	P	734211	3					
<input checked="" type="checkbox"/> Manual Work <input type="checkbox"/> Shaft Sinking Drifting or other Lateral Work. <input type="checkbox"/> Compressed Air, other Power driven or mechanical equip. <input type="checkbox"/> Power Stripping <input type="checkbox"/> Diamond or other Core drilling <input type="checkbox"/> Land Survey								

ONTARIO GEOLOGICAL SURVEY
ASSESSMENT FILES
RESEARCH OFFICE
FEB 10 1986
RECEIVED

All the work was performed on Mining Claim(s): **P. 734211**

RECORDED
FEB 04 1986

Required Information eg: type of equipment, Names, Addresses, etc. (See Table Below)

Pluggin Operator: **Leo Restoule**
106 Fielding Road
Lively, Ontario

Dates **October 9-10/85** : 9 hours per day

Assessment Credits: 1 man-day / 8 hours worked

$\frac{2 \times 9}{8} = 2.25$ man-day credits

Date of Report: **Jan 28/86** Recorded Holder or Agent (Signature): **David Constable**

Certification Verifying Report of Work

I hereby certify that I have a personal and intimate knowledge of the facts set forth in the Report of Work annexed hereto, having performed the work or witnessed same during and/or after its completion and the annexed report is true.

Name and Postal Address of Person Certifying: **DAVID CONSTABLE 10 KINGSTON COURT**

Sudbury Ontario P3A1C9 Date Certified: **Jan 28/86** Certified by (Signature): **David Constable**

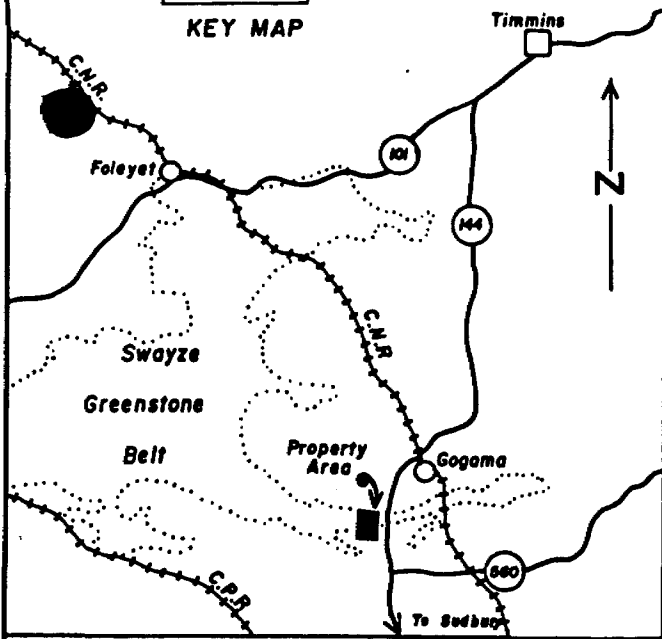
Table of Information/Attachments Required by the Mining Recorder

Type of Work	Specific information per type	Other information (Common to 2 or more types)	Attachments
Manual Work	Type of equipment	Names and addresses of men who performed manual work/operated equipment, together with dates and hours of employment.	Work Sketch: these are required to show the location and extent of work in relation to the nearest claim post.
Shaft Sinking, Drifting or other Lateral Work			
Compressed air, other power driven or mechanical equip.	Type of equipment and amount expended. Note: Proof of actual cost must be submitted within 30 days of recording.	Names and addresses of owner or operator together with dates when drilling/stripping done.	Work Sketch (as above) in duplicate
Power Stripping	Signed core log showing; footage, diameter of core, number and angles of holes.		
Diamond or other core drilling	Name and address of Ontario land surveyor.	Nil	Nil

RECEIVED
FEB 04 1986

0 20 Miles


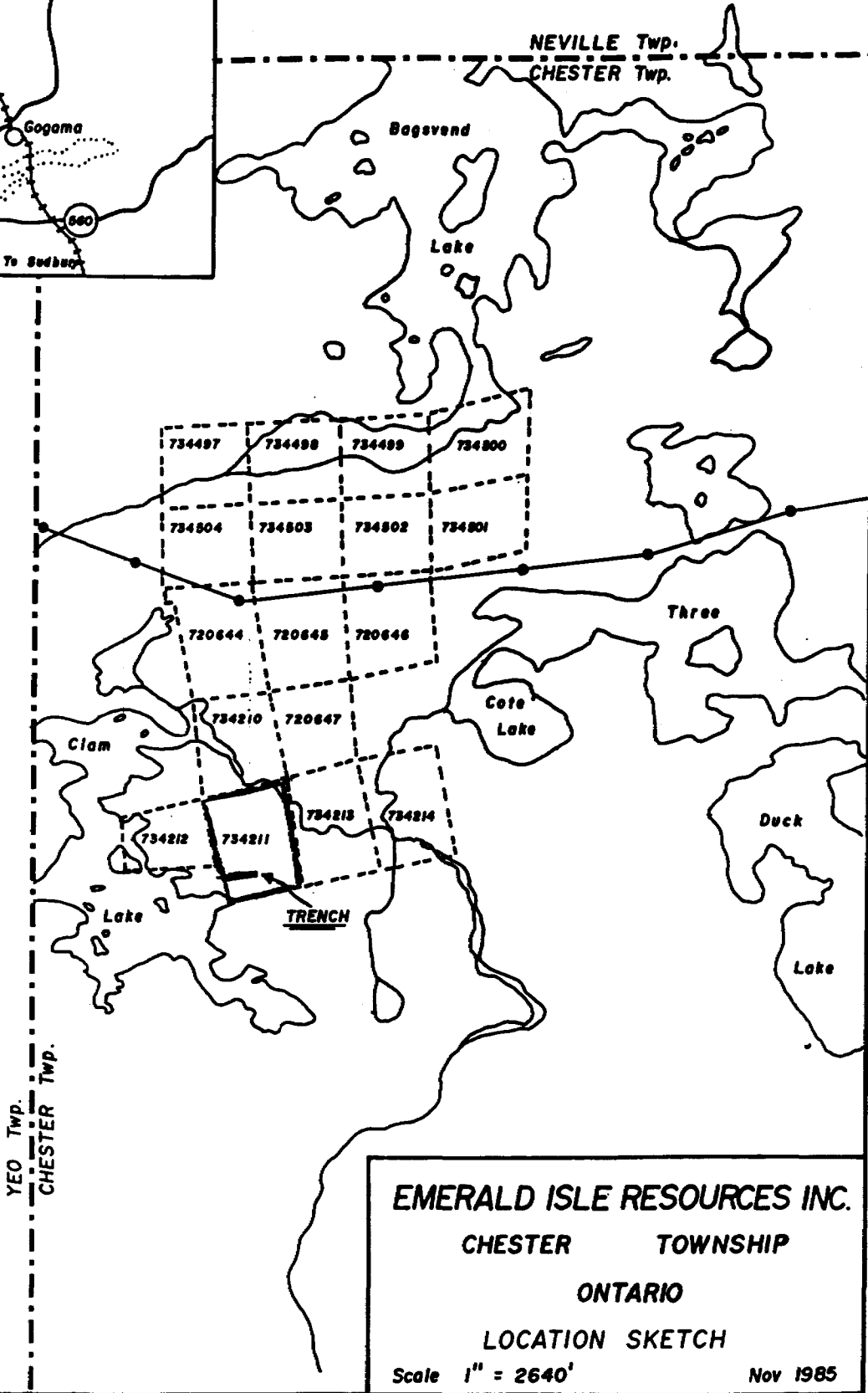
KEY MAP



41P12SW5137 W0606-00055 CHESTER

900

NEVILLE Twp.
CHESTER Twp.

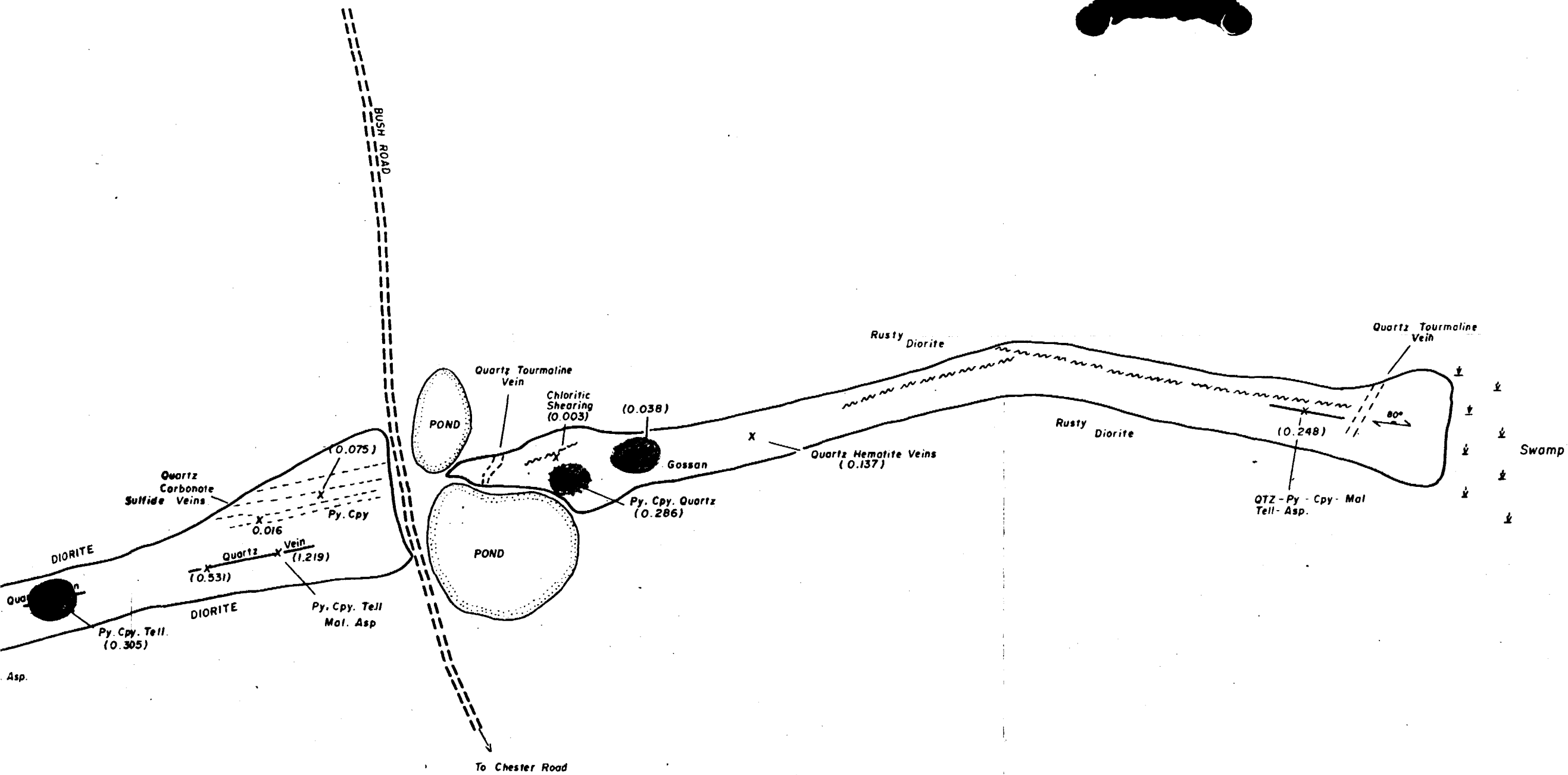


EMERALD ISLE RESOURCES INC.
CHESTER TOWNSHIP
ONTARIO

LOCATION SKETCH

Scale 1" = 2640'

Nov 1985



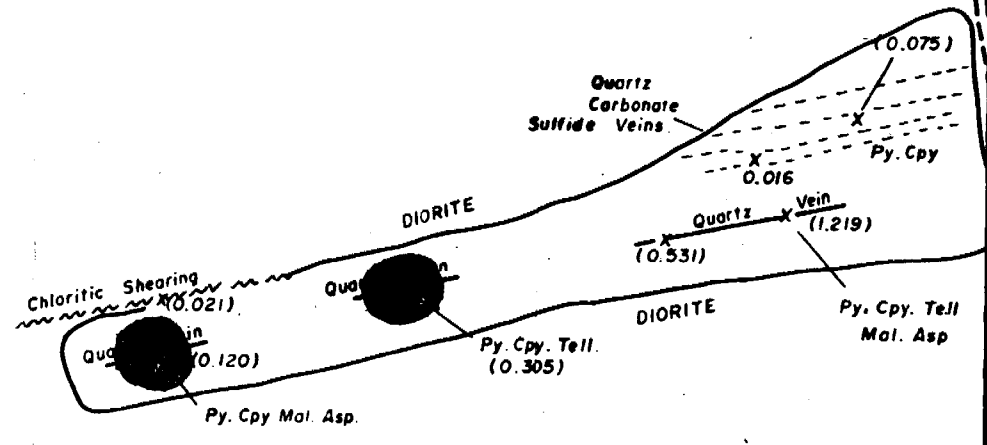
LEGEND

- STRIKE AND DIP of QUARTZ VEIN -----
- GRAB SAMPLE LOCATION (and Results in oz. per ton Gold) ----- X (0.286)
- SHEAR ZONES -----
- BLASTED AREA -----
- Py. --- PYRITE
- Cpy --- CHALCOPYRITE
- Asp --- ARSENOPYRITE
- Mal. --- MALACHITE
- Tell --- TELLURIDES



EMERALD ISLE RESOURCES INC.
CHESTER TOWNSHIP - PROPERTY
STRIPPING & BLASTING
SKETCH
 CLAIM P. 734211
 Scale 1" = 20' Nov 1985

BUSH ROAD



cutting Area
85/86



Chester
Twp.

YEO TP.