



41P15NE8605 2.6846 CAIRO

010

OVERBURDEN DRILLING REPORT

on

THE WEBB LAKE CLAIMS EAST

CAIRO TOWNSHIP

LARDER LAKE MINING DIVISION



41P15NE8605 2.6846 CAIRO

010C

TABLE OF CONTENTS

	page
Location and Access	1
Topography	1
Geology	1
Overburden Drilling Technique and Problems	1
Sampling and Sample Treatment	3
Sample Analysis	3
Geochemical Results	3
Discussion and Conclusion	3
Recommendations	5
Statement of Expenditures	5
Receipts	

LIST OF FIGURES

	page
Location map	2
Sample Preparation Chart	4
Drill Hole Location Map	
Drill Hole Sections	IN POCKET

LOCATION AND ACCESS

The Webb Lake East claim block consists of four claims that straddle the road going to the Indian reserve, in Cairo Township, at a point just east of Moynear Lake. Access is gained to the property by that same road and by several smaller bush roads that lead off that.

TOPOGRAPHY

The ground for the greatest part is high and swamps are only found on occasion. Elevation differences of up to 100 feet are found on the claim block. Significant outcrop is found especially in the northeast claim where the greatest elevation is to be found.

GEOLOGY

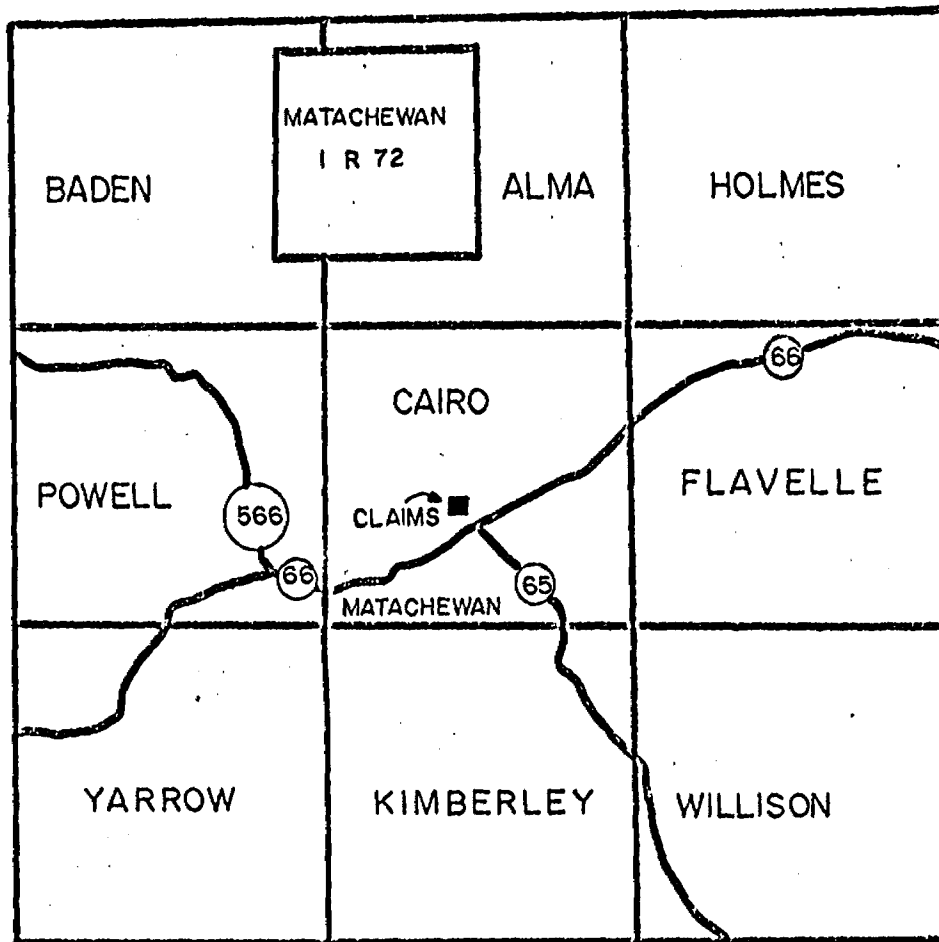
The claims are underlain for the most part by the Cairo Township syenite stock. The Gowganda formation sediments conformable overlies the syenite at the southern edge of the claim group (see OGS map 44a). These two rock units are cut by faults trending northwest to north-northwest lying under the portion of the road having the same strike.

The Matachewan area is covered by a thin till sheet that rarely exceeds 10 feet in thickness. This till generally lies directly on bedrock and is not covered by anything except podzolic soils, where these have developed, or by black muck in low lying swampy areas. Till fabric analysis by Stewart and Van Hees (1981) indicate that the glacial advance that produced the last till sheet, advanced from a direction just west of north.

OVERBURDEN DRILLING TECHNIQUE AND PROBLEMS

Overburden drilling for Pamour was carried out by Sonic Overburden Drilling Ltd. of Toronto, using a portable sonic drill.

The drill employs a vibrating head to drive BQ size drill rods into the ground behind a specially tapered drilling bit. This results in a string of rods extending from surface to bedrock and filled with overburden. The rods were extracted from the ground using a four ton electric winch mounted on a swamp buggy. Once extracted the vibrating head was used to vibrate the samples out of the drill rods.



LOCATION MAP

SCALE : 1" = 4 miles

Problems encountered in this drill program consisted solely of penetrating through boulder layers to reach bedrock and difficulty in discriminating between boulders and broken up bedrock.

SAMPLING AND SAMPLE TREATMENT

Samples were taken by a geological technician and consisted of basal till, sand or gravel. These samples were bagged and labelled and subsequently sent to Overburden Drill Management's Laboratory in Napean, Ontario.

The samples were concentrated by Overburden Drill Management so that a heavy fraction concentrate of the original sample was produced. This heavy fraction had the magnetic fraction removed (see sample preparation flow chart). Once concentrated the samples were returned to Pamour for analysis.

SAMPLE ANALYSIS

The concentrated samples were generally small due to the small size of the overburden samples. It was therefore necessary to extract the gold using a hot acid leach method. Acids employed to do this include Nitric, Hydrochloric and Hydrofluoric as well as Bromine depending on sulphide content. Once the gold was extracted into solution, the pulverized concentrate was filtered out and a small volume of ketone added to extract iron from the solution. Once the ketone was removed from the solution, gold content was determined on the Atomic Absorbtion unit.

GEOCHEMICAL RESULTS

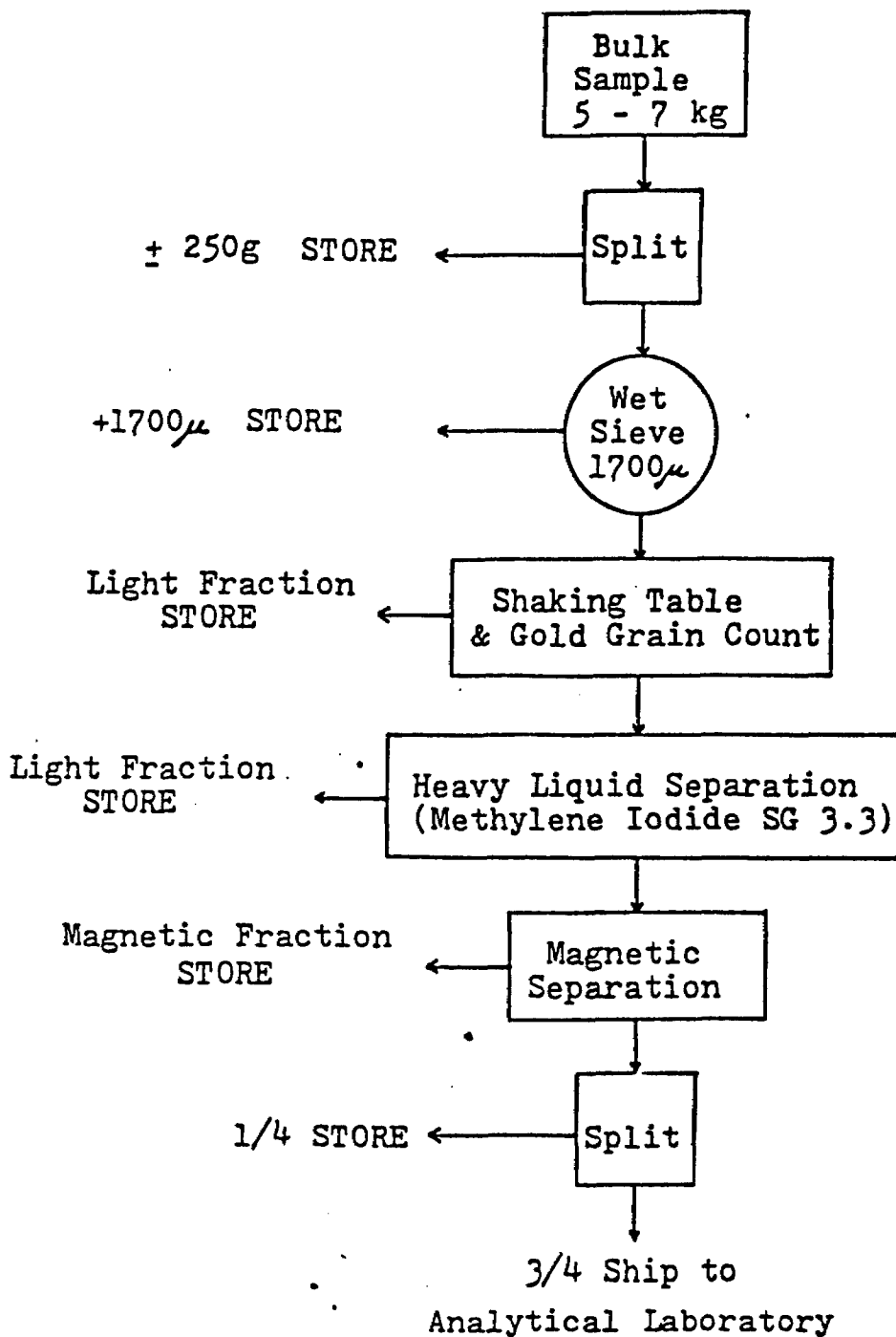
Analytical results are reported on both the drill hole location plan and the sections. These results indicate that four of the seven concentrate samples had gold values in excess of 2000 p.p.b., a value generally recognized by Pamour Exploration as being anomalous. The largest value {24,617 ppb} is questionable as the sample size was very small and consequently the reading on the atomic absorbtion unit was very close to the detection limit.

DISCUSSION AND RESULTS

The difficulty in penetrating the overburden using the sonic drill and the small size of some of the samples has produced results that are less than optimal. They can be used in this case however as the overburden was shallow and we do know that we were sampling till or soils derived from the till.

Analysis of the samples has indicated that four of the samples produced anomalous values of which only one is unreliable. The remaining three are all well over the minimum value for a geochemical anomaly as defined by Pamour Exploration. The three values considered

OVERBURDEN DRILLING MANAGEMENT LIMITED
SAMPLE PROCESSING FLOW SHEET



as reliable are to be found in close proximity to each other on lines 8 and 12 west. This suggests that the source for these values is to be found to the north of the drill holes on lines 8 and 12 west probably south of the baseline.

RECOMMENDATIONS

Due to the problems encountered in using the sonic drill on this property, future work should be carried out using a backhoe mounted on a swamp buggy. Additionally, the sample size should be increases to at least 10 pounds and if possible 20 pounds.


Further work should be carried out on the property to test for a bedrock source for this anomaly. This should be done by cutting trenches through the overburden up ice from the drill holes. Specific locations should be determined using the geology and geophysics carried out earlier.

STATEMENT OF EXPENDITURES

1) Sonic Overburden Drilling	\$1,071.43
2) Truck Rental	33.29 <i>not allowed</i>
3) Gas	64.40 <i>not allowed</i>
4) Labor	160.95
Total	<u>\$ 1,330.07</u> 1232.38

Receipts for all items above are attached except # 4 which is an internal cost and is covered by a letter by the author. The sampling was carried out by Mr. Jim Coderre, of Waterloo, Ontario, on September 13 and 14.

Other charges incurred but not claimed include the concentration of the samples by overburden drill management, assaying of the samples and supervision of the work by the author.


Ed van Hees
Exploration Manager

2.5018

Calculation of assessment days for Report of Work
for Cairo Township claims L 568014, 15, 18, 19.

1- Truck rental

$$\text{Tilden } (499.33 \div 30) \times 2 = 33.29$$

$$2- \text{Gas, Guy's Service Station} = 64.40$$

$$3- \text{Sonic Soil Sampling } (7,500 \div 4) \times 2 = 1,071.43$$

$$4- \text{Jim Coderre } (1300 \div 21) \times 2 = 123.81$$

$$\text{overhead at 30\%} = 37.14$$

TOTAL

1,330.07

VEND. NO.	VEND. INV. NO.	PURCH. ORD.	INVOICE AMOUNT	DISCOUNT	AMOUNT PAID	
2765	00001		2.41	0.00	2.41	
2765	00020		61.99	0.00	61.99	
					64.40	

LOC.	ACCT. NUMBER	LOCATION & DATE	REFERENCE NUMBER	AMOUNT	DATE

PLEASE DETACH BEFORE DEPOSITING PAMOUR PORCUPINE MINES, LIMITED

pamour	Pamour Porcupine Mines, Limited P.O. Bag 2010 Timmins, Ontario, Canada P4N 7X7	0054974								
<table border="1" style="width: 100%;"> <tr> <th>DAY</th> <th>MO.</th> <th>YEAR</th> </tr> <tr> <td>31</td> <td>10</td> <td>1963</td> </tr> </table>	DAY	MO.	YEAR	31	10	1963		<table border="1" style="width: 100%;"> <tr> <th>AMOUNT</th> </tr> <tr> <td>\$ 64.40</td> </tr> </table>	AMOUNT	\$ 64.40
DAY	MO.	YEAR								
31	10	1963								
AMOUNT										
\$ 64.40										
PAY TO THE ORDER OF GUY'S SERVICE MAYNEUR STREET MATACHEWAN ONT POK 1M0		PAMOUR PORCUPINE MINES, LIMITED NOT NEGOTIABLE								
TO BANK OF NOVA SCOTIA TIMMINS, ONT.	AUTHORIZED SIGNATURE _____	AUTHORIZED SIGNATURE _____								

DATE _____ TOTAL _____
 CHEQUE NUMBER _____ NET 64.40

Man
~
M

ACCOUNTS PAYABLE ACCOUNTING MANAGER

STATEMENT

2765

GUY'S SERVICE

GENERAL REPAIRS & WELDING
Phone 565-2262 Moynear Street
MATACHEWAN, ONTARIO POK 1M9

DATE

Oct 3 1983

Pamour Explorations

P.O. Box 2010

Shrimm Mt P4N 747

AMOUNT PAID

2.41
61.99
64.40

VENDOR

2765

PAID

113 05
100 C

01

27

PAMOUR PORCUPINE MINES, LIMITED

0054974

UNT

64.40

PORCUPINE MINES, LIMITED

NEGOTIABLE

AUTHORIZED SIGNATURE

5000

OCT 18 83
E.D.P. DIV. 5
OCT 01

DATE	DETAILS	DEBIT	CREDIT	BALANCE
Sept 12/83	Bill No 1	261-5535-0506		241
Sept 14/83	Bill No 28	265535-0501		61.99
				64.40

0101

Man
ACCOUNTS PAYABLE

ACCOUNTING

[Signature]
MANAGER


VEND. NO.	VEND. INV. NO.	PURCH. ORD.	INVOICE AMOUNT	DISCOUNT	AMOUNT PAID
2414	00390		95.58	0.00	95.58 CR
2414	00433		499.33	0.00	499.33
2414	00438		391.65	0.00	391.65
2414	00440		328.49	0.00	328.49
2414	00443	0433	3,474.40	0.00	474.40
2414	00447		797.41	0.00	797.41
2414	03957	0437	2,140.99	0.00	140.99 CR
2414	05652		10.00	0.00	10.00
2414	00437	0438	436.31	0.00	436.31
2414	00439	0438	436.31	0.00	436.31
2414	00442	0439	442.33	0.00	442.33
2414	00444	0442	317.43	0.00	317.43
		2994			3,897.09

3

Amount	Sub Div.	Cost Centre
499.33	21	29
116.31	51	51
11.65	21	29
4631	57	57
17.43	51	51
104.40	21	29
42.33	51	51
8.49	21	29
72.41	21	29
95.587	21	29
15.997	21	29
10.00	21	29

PLEASE DETACH BEFORE DEPOSITING

PAMOUR PORCUPINE MINES, LIMITED

	Pamour Porcupine Mines, Limited P.O. Bag 2010 Timmins, Ontario, Canada, P4N 7X7		0054633
	DAY MO. YEAR 30 09 1983	AMOUNT \$****3,897.09	
PAY TO THE ORDER OF MEL MURDOCH LIMITED 22 GOVERNMENT ROAD E KIRKLAND ONTARIO P2N 1A3			
TO BANK OF NOVA SCOTIA TIMMINS, ONT.		PAMOUR PORCUPINE MINES, LIMITED NOT NEGOTIABLE	

Timmins Truck Limited



Head Office:
 P.O. Box 853
 22 Government Road East
 Kirkland Lake, Ontario
 P6N 3J5
 (705) 567-3030

Branches:
 340 Algonquin Blvd. East., Timmins, Ont.
 Corner Paget and Whitewood, New Liskeard, Ont.
 211-8th Avenue, Cochrane, Ont.

P4N 1B8 (705) 264-2237
 POJ 1P0 (705) 847-8065
 POL 100 (705) 272-3380

INVOICE
~~100000~~
 900433

SOLD
TO

PAMOUR PORCUPINE MINES LT
 BOX 2010
 TIMMINS, ONTARIO

CUST. NO.	DATE
607502	8/29/83

P4N 7X7

REFERENCE NO.	ORDER NO.	DESCRIPTION	LICENCE NO.
1040954		82 CHEV PKUP 4X4 1/2	JK8841

DETAILS

AMOUNT


BILLING PERIOD 9/01/83 TO 9/30/83

BASIC LEASE 1.000 MONTH @ 466.66

466.66

*RE E-7
 4186-2907
 Don Clark 347*

AUG 31 1983



ONT PROV SALES TAX @ 7%

32.67

DENOTES TAXABLE ITEMS

PLEASE REMIT THIS AMOUNT

499.33

INTEREST AT 2.0 % PER MONTH CHARGED ON OVERDUE ACCOUNTS

AUG 29 1983

VEND. NO.	VEND. INV. NO.	PURCH. ORD.	INVOICE AMOUNT	DISCOUNT	AMOUNT PAID
6000			7,500.00		7,500.00

PLEASE DETACH BEFORE DEPOSITING

PAMOUR PORCUPINE MINES, LIMITED

pamour

Pamour Porcupine Mines, Limited
P.O. Bag 2010
Timmins, Ontario, Canada P4N 7X7

0051429

DAY	MO.	YEAR
17	10	1983

AMOUNT
\$ 7,500.00

PAY TO THE ORDER OF

Sonic Soil Sampling Inc.
702-100 Adelaide St. W.
Toronto, Ontario
M5H 1S3

PAMOUR PORCUPINE MINES, LIMITED

TO
BANK OF NOVA SCOTIA
TIMMINS, ONT.

AUTHORIZED SIGNATURE

NOT NEGOTIABLE

AUTHORIZED SIGNATURE

Sonic Soil Sampling Inc.

702-100 Adelaide St. W.
 Toronto, Canada
 M5H 1S3

To

Pamour Porcupine Mines, Limited
P. O. Bag 2010, Schumacher Division
Timmins, Ontario
P4N 7X7

Date **September 30, 1983**

No. **Invoice No. 83-11**

Period **Sept 1, 2, 7 to 18/8**

Re: Timmins, Ontario Area properties

Date	Description	Amount
<p>Sept.</p>	<p>For Drill Rental and crew for one-half month services for September 1 and 2, and 7 to 18th inclusive</p> <p style="text-align: right;">Total</p> <div style="text-align: center; margin-top: 200px;"> <p>PAID IN FULL</p> <p>October 24/85</p> <p>Thank You</p> </div> <div style="position: absolute; left: -150px; top: 100px;"> <p><i>Ric'd by K</i></p> <p><i>0051429</i></p> </div> <div style="position: absolute; bottom: 50px; right: 50px;"> <p>1-9 3</p> <p>08' 3</p> </div>	<p>\$7,500.00</p>



41P15NE8605 2.6846 CAIRO

900

Mining Lands Section

File No 2.6846

Control Sheet

TYPE OF SURVEY _____ GEOPHYSICAL

_____ GEOLOGICAL

_____ GEOCHEMICAL

EXPENDITURE

MINING LANDS COMMENTS:

dga. 4D.

P. Hurst

Signature of Assessor

July 25/84

Date

1984 08 24

Your File: 121
Our File: 2.6846

George J. Koleszar
Mining Recorder
Ministry of Natural Resources
4 Government Road East
Kirkland Lake, Ontario
P2N 1A2

Dear Sir:

RE: Notice of Intent dated July 31, 1984
Data for Overburden Drilling on
Mining Claims L 568014 et al in the
Township of Cairo

The assessment work credits, as listed with the above-mentioned Notice of Intent, have been approved as of above date.

Please inform the recorded holder of these mining claims and so indicate on your records.

Yours sincerely,

S.E. Yundt
Director
Land Management Branch

Whitney Block, Room 6643
Queen's Park
Toronto, Ontario
M7A 1W3
Phone: (416)965-4888

S. Hurst:mc

cc: Pamour Porcupine Mines Ltd
P.O. Bag 2010
Timmins, Ontario
P4N 7X7

cc: Resident Geologist
Kirkland Lake, Ontario

cc: Mr. G.H. Ferguson
Mining & Lands Commissioner
Toronto, Ontario

Encl.



Ontario

Ministry of
Natural
Resources

Technical Assessment Work Credits

File
2.6846

Date
1984 07 31

Mining Recorder's Report of
Work No. 121

Recorded Holder	PAMOUR PORCUPINE MINES LTD
Township or Area	CAIRO TOWNSHIP

Type of survey and number of Assessment days credit per claim	Mining Claims Assessed
Geophysical Electromagnetic _____ days Magnetometer _____ days Radiometric _____ days Induced polarization _____ days Other _____ days Section 77 (19) See "Mining Claims Assessed" column Geological _____ days Geochemical _____ days Man days <input type="checkbox"/> Airborne <input type="checkbox"/> Special provision <input type="checkbox"/> Ground <input type="checkbox"/> <input type="checkbox"/> Credits have been reduced because of partial coverage of claims. <input type="checkbox"/> Credits have been reduced because of corrections to work dates and figures of applicant.	\$1232.38 SPENT ON OVERBURDEN DRILLING ON MINING CLAIMS L 568014-19 82 DAYS CREDIT ALLOWED WHICH MAY BE GROUPED IN ACCORDANCE WITH SECTION (77)19.

Special credits under section 77 (16) for the following mining claims

No credits have been allowed for the following mining claims

not sufficiently covered by the survey Insufficient technical data filed

Lands Management Branch

June 13/84



Report of Work
(Geophysical, Geological,
Geochemical and Expenditures)

2.6846

- Instructions: - Please type or print.
- If number of mining claims traversed exceeds space on this form, attach a list.
Note: - Only days credits calculated in the "Expenditures" section may be entered in the "Expend. Days Cr." columns.
- Do not use shaded areas below.

(File # 568011)

The Mining Act

Type of Survey(s)		Township or Area	
Claim Holder(s)		Prospector's Licence No.	
Address			
Survey Company(s)		Date of Survey (from & to)	Total Miles of line Cut
Name and Address of Author (of Geo-Technical report)			

Credits Requested per Each Claim in Columns at right

Special Provisions	Geophysical	Days per Claim
For first survey: Enter 40 days. (This includes line cutting)	- Electromagnetic	
	- Magnetometer	
For each additional survey: using the same grid: Enter 20 days (for each)	- Radiometric	
	- Other	
	Geological	
	Geochemical	
Man Days	Geophysical	Days per Claim
Complete reverse side and enter total(s) here	- Electromagnetic	
	- Magnetometer	
	- Radiometric	
	- Other	
	Geological	
	Geochemical	
Airborne Credits	Geophysical	Days per Claim
Note: Special provisions credits do not apply to Airborne Surveys.	Electromagnetic	
	Magnetometer	
	Radiometric	

Mining Claims Traversed (List in numerical sequence)

Mining Claim			Mining Claim		
Prefix	Number	Expend. Days Cr.	Prefix	Number	Expend. Days Cr.
L	568014	15.92			
	568015	30.92			
	568018	30.92			
	568019	15.91			
RECEIVED MAY 7 1984 MINING LANDS SECTION					
LAKELAKE MINING DIV. RECEIVED APR 13 1984 AM 7 18 19 10 11 12 1 1 2 1 3 14 15 16 PM					
See Revised Statement					

Expenditures (excludes power stripping)

Type of Work Performed
Performed on Claim(s)

Calculation of Expenditure Days Credits	
Total Expenditures	Total Days Credits
\$ 1,350.07	÷ 15 = 88.67

Instructions
Total Days Credits may be apportioned at the claim holder's choice. Enter number of days credits per claim selected in columns at right.

Date	Recorded Holder or Agent (Signature)
------	--------------------------------------

For Office Use Only		
Total Days Cr. Recorded	Date Recorded	Mining Recorder
88.67	APR 13 1984	[Signature]
	Date Approved as Recorded	Branch Director

Certification Verifying Report of Work

I hereby certify that I have a personal and intimate knowledge of the facts set forth in the Report of Work annexed hereto, having performed the work or witnessed same during and/or after its completion and the annexed report is true.

Name and Postal Address of Person Certifying	
Date Certified	Certified by (Signature)



*Aug
16*

1984 07 31

Your File: 121
Our File: 2.6846

George J. Koleszar
Mining Recorder
Ministry of Natural Resources
4 Government Road East
Kirkland Lake, Ontario
P2N 1A2

Dear Sir:

Enclosed are two copies of a Notice of Intent with statements listing a reduced rate of assessment work credits to be allowed for a technical survey. Please forward one copy to the recorded holder of the claims and retain the other. In approximately fifteen days from the above date, a final letter of approval of these credits will be sent to you. On receipt of the approval letter, you may then change the work entries on the claim record sheets.

For further information, if required, please contact Mr. R.J. Pichette at 416/965-4888.

Yours sincerely,

S.E. Yundt
Director
Land Management Branch

Whitney Block, Room 6643
Queen's Park
Toronto, Ontario
M7A 1W3

P.H. S. Hurst:mc

Encls.

cc: Pamour Porcupine Mines Ltd
P.O. Bag 2010
Timmins, Ontario
P4N 7X7

cc: Mr. G.H. Ferguson
Mining & Lands Commissioner
Toronto, Ontario

1984 07 03

Your File: 121
Our File: 2.6846

Mr. George J. Koleszar
Mining Recorder
Ministry of Natural Resources
4 Government Road East
P.O. Box 984
Kirkland Lake, Ontario
P2N 1A2

Dear Sir:

We have received data for Overburden Drilling submitted under Section 77(19) of the Mining Act R.S.O. 1980 for Mining Claims L 568014 et al in the Township of Cairo.

This material will be examined and assessed and a statement of assessment work credits will be issued.

Yours sincerely,

S.E. Yundt
Director
Land Management Branch

Whitney Block, Room 6643
Queen's Park
Toronto, Ontario
M7A 1W3
Phone: (416) 965-1380

A. Barr:sc

cc: Pamour Porcupine Mines Ltd
Administration Building
P.O. Box 2010
Timmins, Ont
P4X 7X7
Attn: Mr. Kian A. Jensen.

Pamour Porcupine Mines, Limited
Administration Building
P.O. Bag 2010
Timmins, Ontario, Canada P4N 7X7

pamour

April 11, 1984

Director,
Land Management Branch,
Whitney Block,
Room 6643,
Queen's Park,
TORONTO, Ontario.
M7A 1W3

Dear Sir:

This is to confirm that Jim Coderre was an employee of Pamour Porcupine Mines Limited from September 13-14, 1983, the days on which the assessment work was performed. His wages for those days were \$160.95.

Yours truly,



Ed van Hees,
Exploration Manager

EVH/kg

Puroletter

CANADA'S LARGEST COURIER SERVICE - LE SERVICE DE COURRIER LE PLUS IMPORTANT AU CANADA

BILL OF LADING NOT NEGOTIABLE
CONNAISSANCE NON NEGOCIABLE

2

MO: / DY: / JR: YR: / AN:

95060451

2

ACCOUNT NO./NO DE COMPTE		TYPE OF SERVICE/MODE DE TRANSPORT	
		VIA GROUND VOIE TERRESTRE <input type="checkbox"/>	VIA AIR VOIE AERIENNE <input type="checkbox"/>
		PUROLETTER <input type="checkbox"/>	
CONSIGNOR (FROM/EXPÉDITEUR (DE)		CONSIGNEE (TO)/DESTINATAIRE (A)	
STREET ADDRESS/ADRESSE (NO ET RUE)		STREET ADDRESS/ADRESSE (NO ET RUE)	
CITY/VILLE PROV. POSTAL CODE/CODE POSTAL		CITY/VILLE PROV. POSTAL CODE/CODE POSTAL	
SHIPPER SIGNATURE/SIGNATURE DE L'EXPÉDITEUR	NO DECLARED VALUE/PAS DE VALEUR DÉCLARÉE	COURIER SIGNATURE/SIGNATURE DU TRANSPORTEUR	DATE
	SHIPPER SIGNATURE/SIGNATURE DE L'EXPÉDITEUR		TIME/HEURE

CONSIGNEE / CONSIGNATAIRE

Q-100 REV. 10/83

LIMITATION OF LIABILITY IMPORTANT, PLEASE READ
Maximum liability of two dollars per pound, (or \$4.41 per kilogram) unless declared valuation states otherwise or as provided by special agreement in Condition 2 (see reverse).

(a) No carrier is liable for loss, damage or delay to any goods carried under the Bill of Lading unless notice thereof setting out particulars of the origin, destination and date of shipment of the goods and the estimated amount claimed in respect of such loss, damage or delay is given in writing to the originating carrier or the delivering carrier within sixty (60) days after the delivery of the goods, or, in the case of failure to make delivery, within nine (9) months from the date of shipment.

(b) The final statement of the claim must be filed within nine (9) months from the date of shipment together with a copy of the paid freight bill.

N.B. NOTE CAREFULLY CONDITIONS ON BACK HEREOF INCLUDING LIMITATIONS AND EXCLUSIONS OF CARRIER'S LIABILITY, WHICH ARE HEREBY ACCEPTED.

LIMITATION DE RESPONSABILITÉ IMPORTANT, LISEZ S.V.P.
Responsabilité maximum de \$2.00 la livre, (ou \$4.41 le kilogramme) à moins d'indication contraire par la valeur déclarée ou tel que stipulé par entente spéciale à la condition 2 (voir verso).

(a) Le transporteur n'est responsable de pertes, de dommages ou de retards aux marchandises transportées qui sont décrites au connaissance, qu'à la condition qu'un avis écrit précise l'origine des marchandises, leur destination, le poids net de l'expédition et le montant approximatif réclamé en réparation de la perte, des dommages ou du retard, ne soit signé et au transporteur initial ou au transporteur de destination dans les soixante (60) jours suivant la date de la livraison des marchandises, ou dans le cas de non-livraison, dans un délai de neuf (9) mois suivant la date de l'expédition.

(b) La présentation de la réclamation finale accompagnée d'une preuve de paiement des frais de transport doit être soumise au transporteur dans un délai de neuf (9) mois suivant la date de l'expédition.

N.B. VEUILLEZ PRENDRE CONNAISSANCE DES CONDITIONS AU VERSO, Y COMPRIS LES LIMITATIONS ET EXCLUSIONS DE RESPONSABILITÉ DU TRANSPORTEUR, QUI SONT ACCEPTÉES PAR LES PRÉSENTES.

NO. OF PIECES / NO DE COUS	DESCRIPTION	WEIGHT/POIDS	lb	kg
			<input type="checkbox"/>	<input type="checkbox"/>
TOTAL	SPECIAL AGREEMENT/DISPOSITIONS PARTICULIÈRES	TOTAL WEIGHT / POIDS TOTAL		
	CONDITION 2 ON REVERSE / AU VERSO			
RECEIVED IN GOOD ORDER EXCEPT AS NOTED. / REÇU EN BON ÉTAT APPARENT SAUF MENTIONS CI-DESSOUS.		DATE		
CONSIGNEE/DESTINATAIRE		TIME/HEURE		
PER: PAR:				

CHECK ONE / COCHER

PREPAID PORT PAID COLLECT PORT DO

WEIGHT RATE / TARIF AU POIDS

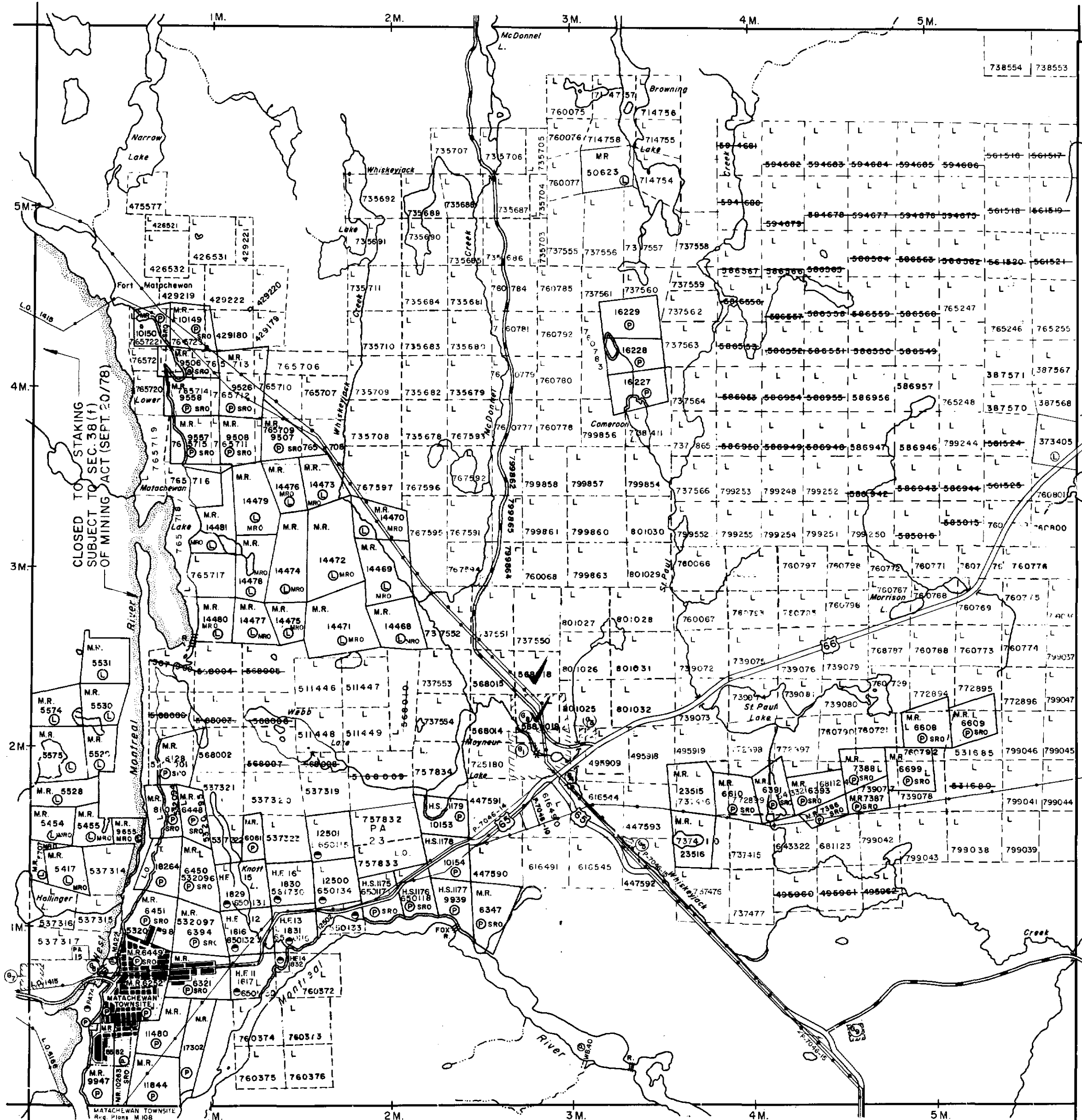
ADVANCE CHARGES / AVANCE

EXCESS VALUE / FRAIS SUPPLÉMENTAIRES

TOTAL CHARGES / TOTAUX

PRINTED IN CANADA / IMPRIMÉ AU CANADA
PRESS HARD YOU ARE MAKING 5 COPIES / PRESSEZ FORT VOUS ÉCRIVEZ SUR 5 COPIES

Alma Twp. - M.202



Fovell Twp. - M.241

Flavelle Twp. - M.220

Kimberley Twp. - M.226

THE TOWNSHIP
OF

CAIRO

DISTRICT OF
TIMISKAMING

LARDER LAKE
MINING DIVISION

SCALE: 1-INCH = 40 CHAINS

LEGEND

- PATENTED LAND Ⓟ
- CROWN LAND SALE C.S.
- LEASES Ⓛ
- LOCATED LAND Loc.
- LICENSE OF OCCUPATION L.O.
- MINING RIGHTS ONLY M.R.O.
- SURFACE RIGHTS ONLY S.R.O.
- ROADS —
- IMPROVED ROADS —
- KING'S HIGHWAYS —
- RAILWAYS —
- POWER LINES —
- MARSH OR MUSKEG —
- MINES —
- CANCELLED —
- PATENTED for S.R.O. —

NOTES


400' Surface Rights Reservation along the shores of all lakes and rivers

AREAS WITHDRAWN FROM STAKING

S.R. - SURFACE RIGHTS	M.R. - MINING RIGHTS
Section	Order No. Date Disposition File

SAND and GRAVEL

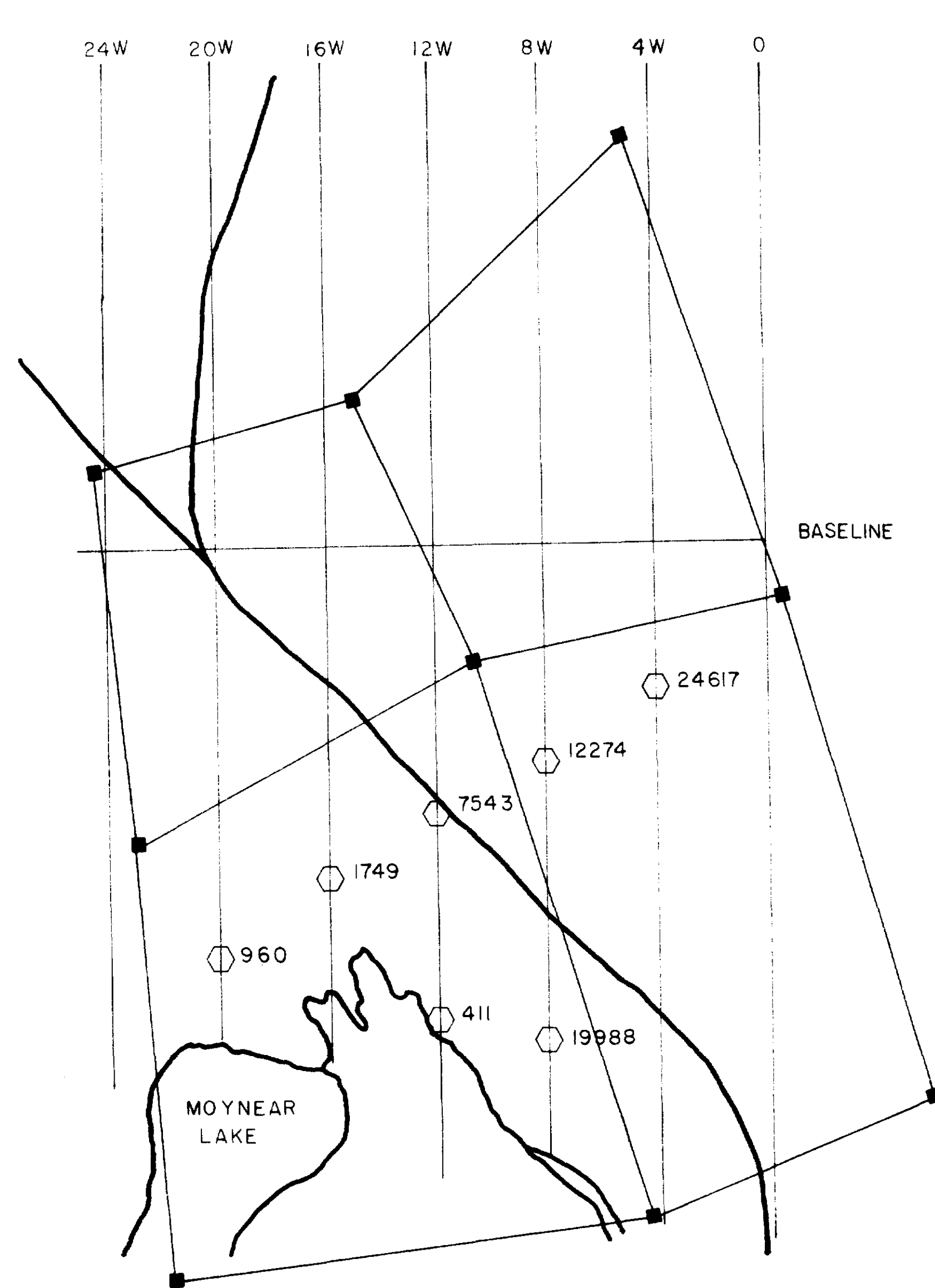
- Ⓜ M.T.C. Gravel Pit 206
- Ⓜ M.T.C. Gravel Pit 1313
- Ⓜ Gravel Pit 205
- Ⓜ Gravel Pit 204, File 127307
- Ⓜ Gravel Pit
- Ⓜ M.T.C. Gravel Pit 3F-4, File 127307
- Ⓜ M.T.C. Gravel pit 3F-21
- Ⓜ M.T.C. Pit 3F-28



PLAN NO. **M.210**

ONTARIO
MINISTRY OF NATURAL RESOURCES
SURVEYS AND MAPPING BRANCH





KEY

○ 960 OVERBURBEN DRILL HOLE WITH GOLD ASSAY

■ CLAIM POST

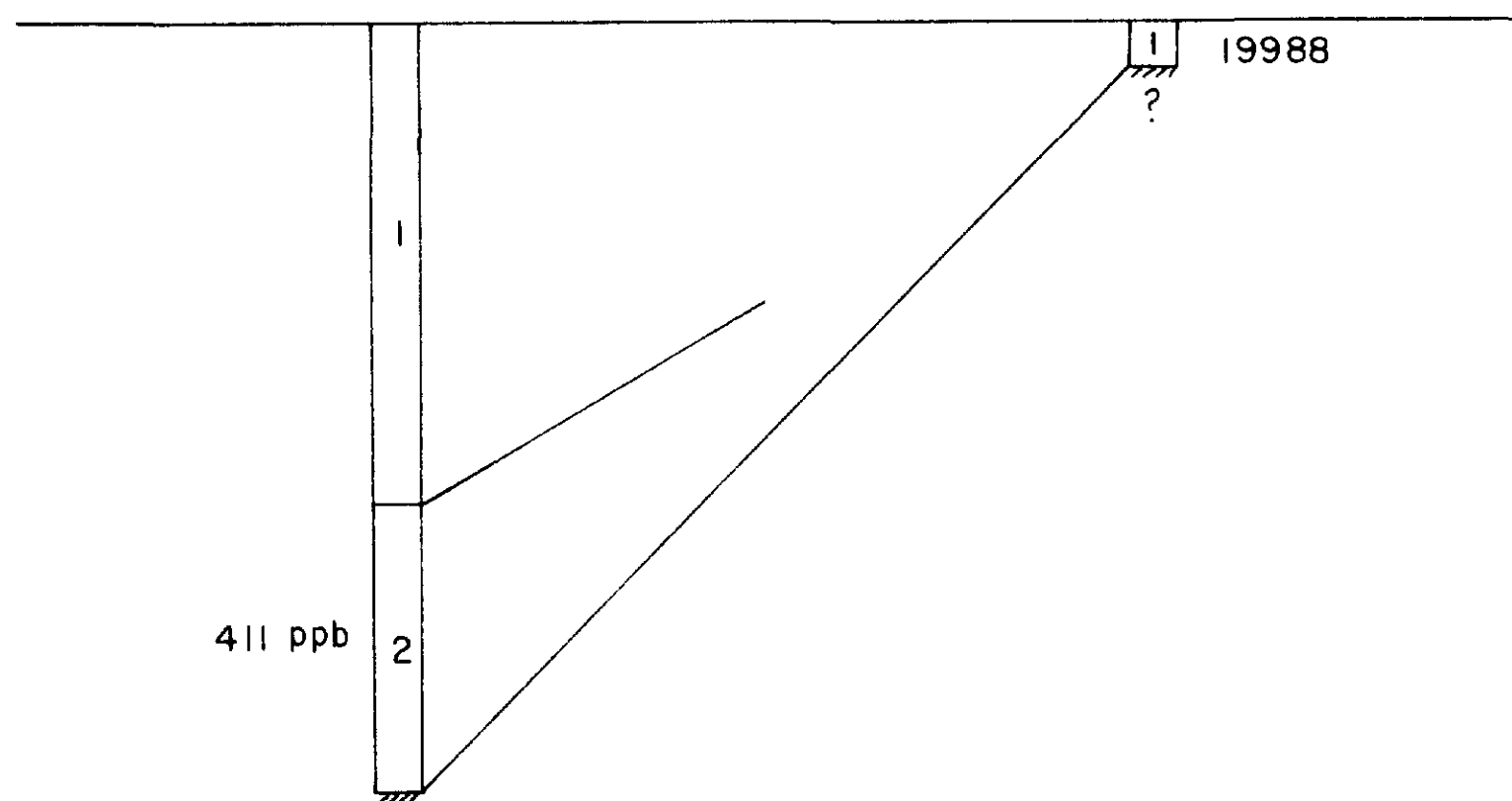
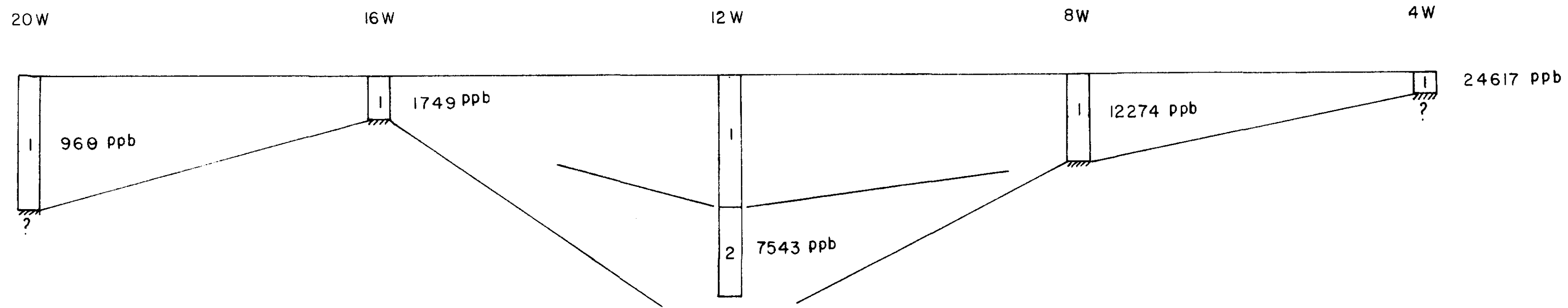
— ROAD

REVISIONS				DRAWING				DRAWN BY		DATE		DESCRIPTION		DRAWN BY		DATE		DESCRIPTION	
5				1				EVH	30-5-84					EVH	30-5-84				
8				2															
7				3															
8				4															

DWG. No.		REFERENCE DRAWINGS	
PAMOUR PORCUPINE MINES LIMITED PAMOUR, ONTARIO			
WEBB LAKE EAST		SCALE - 1" = 400'	
OVERBURDEN DRILLING		C-	

2-6846





- KEY
- 1 MIXED SAND AND GRAVEL
 - 2 TILL
 - /// BEDROCK
 - ? POSSIBLE BOULDER FIELD
 - 7 ppb GOLD IN HEAVY FRACTION

REVISIONS				REVISIONS				DRAWN BY		DWG. No.		REFERENCE DRAWINGS	
No.	MADE BY	CK. BY	DATE	No.	MADE BY	CK. BY	DATE	DESCRIPTION					
5				1				EVH	31.5.84	PAMOUR PORCUPINE MINES LIMITED		PAMOUR, ONTARIO	
6				2				TRACED BY		WEBB LAKE EAST		SCALE - 1" = 100' HOR.	
7				3				CHECKED BY		DRILL SECTIONS		1" = 2' VERT.	
8				4				O. K.				C-	
								APPROVED					

2.6846

