



010

Diamond Drilling

Township Bernhardt

Report NO 11

Work performed by: Moses A. Ansara

Claim NO	Hole NO	Footage	Date	Note
L 65735	2	106	Oct/59	(1)

Notes: (1) Rec'd from cancelled claims; July/84

# DIAMOND DRILL RECORD

PROPERTY Moses A. Ansara - Claim L65735 - Bernhardt Twp. HOLE No. 2

SHEET NUMBER ..... SECTION FROM ..... TO ..... STARTED October 9, 1959

LATITUDE 200' South DATUM ..... COMPLETED October 12, 1959

DEPARTURE post L65735 BEARING East ULTIMATE DEPTH 106'

ELEVATION ..... DIP 45 PROPOSED DEPTH .....

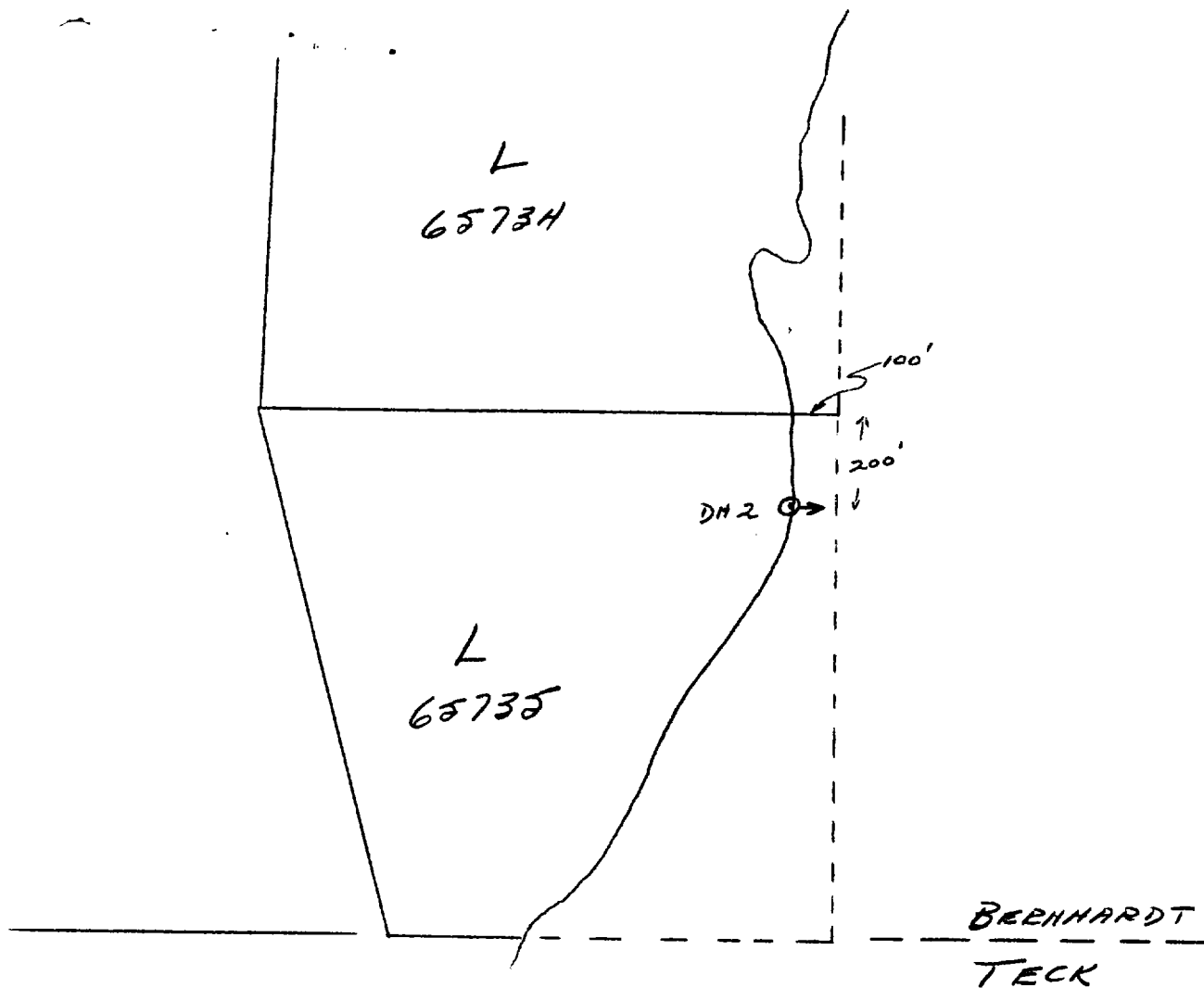
DEPTH FEET	FORMATION	SAMPLE NO.	FROM	TO	WIDTH	ASSAY VALUES				
0.0	Collar									
3.0	Casing									
106.0	Andesite - fine to medium grain, massive, weak to moderate carbonatization.									
5.0 to 25.0	moderate carb, occasional fine specks of pyrite, scattered streaks and patches of calcite.									
25.0 to 55.0	fine to medium grain, dull green, streaks and threads of calcite and epidote.									
55.0 to 106.0	fine grain, massive,									

NORTHERN MINER FORM 505 REV. 7/5  
 DRILLED BY JUTRAS DRILLING

SIGNED *D.K. Burke*

D.K. Burke





SKETCH SHOWING  
LOCATION OF DRILL HOLE

CLAIM L 65735

1" = 400'

OCT 26/89

W.P. Senter

L 6573



42A01NE0919 11 BERNHARDT

900

relation to corner posts, and nature and extent thereof.

Form 12 A

# THE MINING ACT



ONTARIO

# REPORT OF WORK

To the Recorder of Larder Lake Mining Division:

I, Moses A. Ansara (Name of Applicant)

1 Hudson Bay Ave., Kirkland Lake, Ontario. (Post Office Address)

the recorded holder of mining claim No. L 65735 hereby report the performance of 55 days' work not before reported, to be applied to this claim.

\*This mining claim is one of a group of contiguous claims numbered L 65734, 65735

of which I am the recorded holder under Mining License No. R - 12763 and the work

was performed on mining claim(s) L 65735 and is to be applied

in respect of mining claim(s) L 65735 (\*Complete above section only if applicable)

The work is as follows:

Stripping or opening up mines, sinking shafts or other actual mining operations

The names and addresses of the men who performed the work and the dates upon which each man worked in its performance are: (If more space is required, attach list)

.....  
.....  
.....

Total No. of days .....

Diamond or other Core Drilling

Footage drilled 106 No. of holes drilled 1 Angle 45

Diameter of core 7/8" Names and addresses of owner and operator of drill A. Jutras, North Bay, Ontario

Dates upon which drilling was done October 9 to 12, 1959  
(Core log and Sketch in duplicate by core examiner accompanies this Report.)

Total No. of days 106

Work by Compressed Air or other Power Driven Rock Drill or Mechanical Equipment.

Type of drill .....

Names and addresses of men engaged in operating drill .....

Dates upon which each man worked .....

Total No. of days .....

RECORDED  
REC. No. OCT 30 1959

The penalty for making a false statement in this certificate is \$500. or six months imprisonment or both.

Power Stripping

Type of equipment used .....

Names and addresses of owner and operators .....

.....

.....


.....

Amount expended \$ .....

Dates on which work was done .....

Total No. of days .....

Date ..... October 26, 1959 .....

  
.....  
Signature of Recorded Holder or Agent

**The Mining Act**  
**CERTIFICATE VERIFYING REPORT OF WORK**

I, ..... D.K. Burke .....


..... Haileybury, Ontario .....

(post-office address)

(City, town, village or township)

hereby certify:

- 1. That I have a personal and intimate knowledge of the facts set forth in the report of work annexed hereto.
- 2. That the grounds of my knowledge are ..... logging the core .....
- 3. That the annexed report is true.

  
.....  
(Signature)

Dated ..... October 26 ..... 19 59 ..... Haileybury, Ontario. .....

(post-office address)

The penalty for making a false statement in this certificate is  
\$500, or six months imprisonment or both.



DISPOSITION OF CROWN LANDS

TECK

PATENTED