



42A01NW0026 12 LEE

Diamond Drilling

Township Lee

Report NO 12

Work performed by: W. Cooper

| Claim NO | Hole NO | Footage | Date | Note |
|----------|---------|---------|--------|------|
| L 667219 | 1 | 132 | May/84 | (1) |

Notes: (1) #287-84 (Maisonville Twp.)



Ministry of
Natural
Resources

Diamond
Drilling
Log

Fill in on
every page

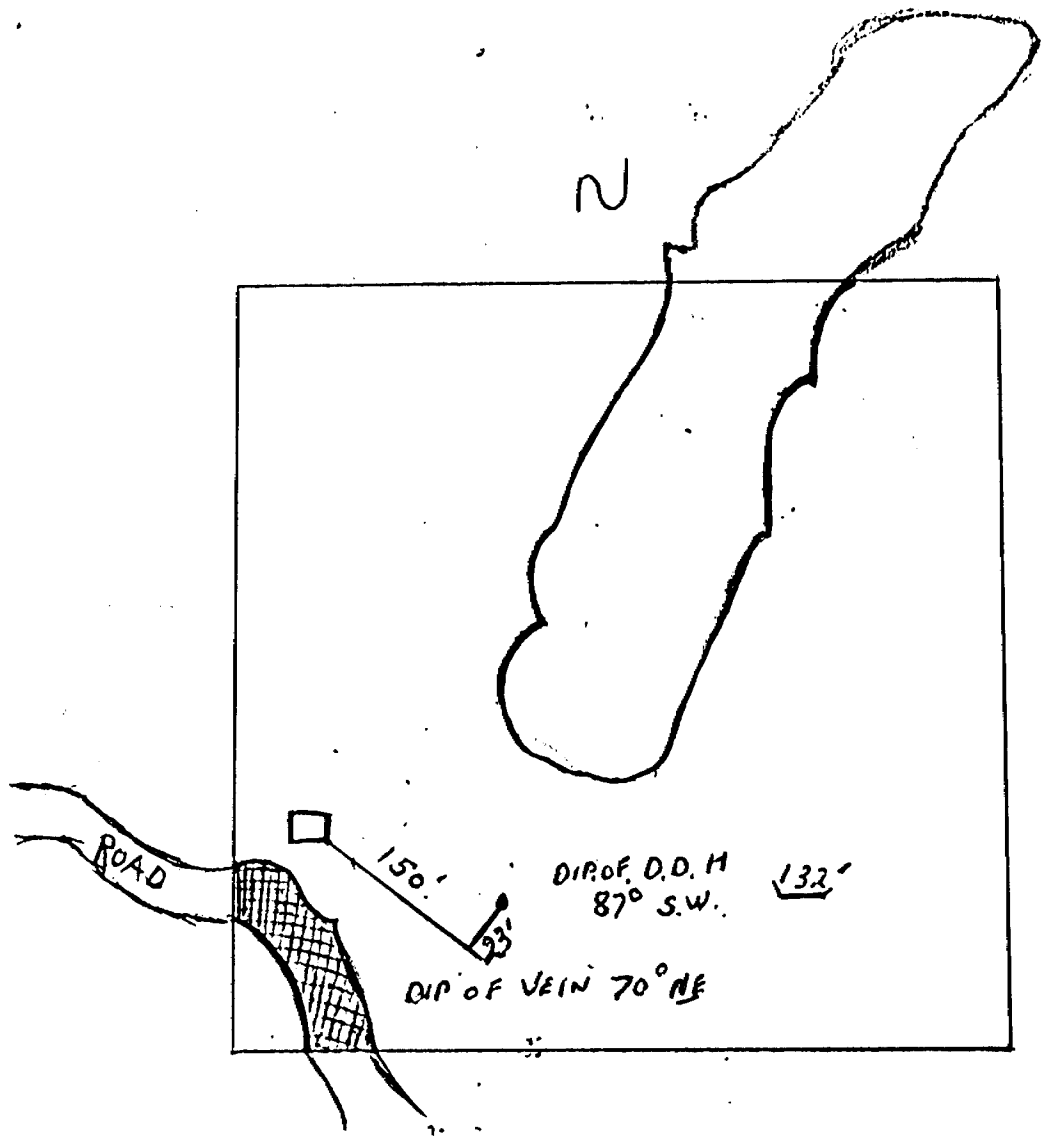
| | |
|----------|----------|
| Hole No. | Page No. |
| I | I |


| | | | | | | | | | |
|------------------------------------|----------------|------------------|---------------------------------|---------------|----------------|---|--|-------------------|-----------|
| Drilling Company | | Collar Elevation | Bearing of hole from true North | Total Footage | Dip of Hole at | Location of hole in relation to a fixed point on the claim. | | Map Reference No. | Claim No. |
| | | | S. WEST | 132 | Collar 87° | Please NOTE Diagram | | | 667 219 |
| Date Hole Started | Date Completed | Date Logged | Logged by | Ft. | | | | | |
| 27/05/84 | 18/06/84 | 06/19/84 | Wilfred Cooper | Ft. | | | | | |
| Exploration Co., Owner or Optionee | | Date Submitted | Submitted by (Signature) | Ft. | | | | | |
| W. COOPER (OWNER) | | 06/19/84 | Wilfred Cooper | Ft. | | | | Property Name | LEE |

| Footage | | Rock Type | Description Colour, grain size, texture, minerals, alteration, etc. | Planar Feature Angle * | Core Specimen Footage † | Your Sample No. | Sample Footage | | Sample Length | Assays † | |
|---------|------|----------------------------|--|------------------------|-------------------------|-----------------|----------------|----|---------------|----------|--|
| From | To | | | | | | From | To | | | |
| 0' | 132' | CARBONATE PELLOWS LAVAS | | | | | | | | | |
| | | WITH QUARTZ STRINGERS | | | | | | | | | |
| | | | | | | | | | | | |
| | | | | | | | | | | | |
| | | | | | | | | | | | |
| | | | | | | | | | | | |
| | | | | | | | | | | | |
| | | | | | | | | | | | |
| | | | | | | | | | | | |
| | | | | | | | | | | | |
| | | | | | | | | | | | |
| | | | | | | | | | | | |
| | | | | | | | | | | | |
| | | | | | | | | | | | |
| | | | | | | | | | | | |
| | | | | | | | | | | | |
| | | | | | | | | | | | |
| | | | | | | | | | | | |
| | | | | | | | | | | | |
| | | | | | | | | | | | |
| | | | | | | | | | | | |
| | | | | | | | | | | | |
| | | | | | | | | | | | |
| | | | | | | | | | | | |
| | | | | | | | | | | | |
| | | | | | | | | | | | |
| | | | | | | | | | | | |
| | | | | | | | | | | | |
| | | | | | | | | | | | |
| | | | | | | | | | | | |
| | | | | | | | | | | | |
| | | | | | | | | | | | |
| | | | | | | | | | | | |
| | | | | | | | | | | | |
| | | | | | | | | | | | |
| | | | | | | | | | | | |

CLAIM #
667219

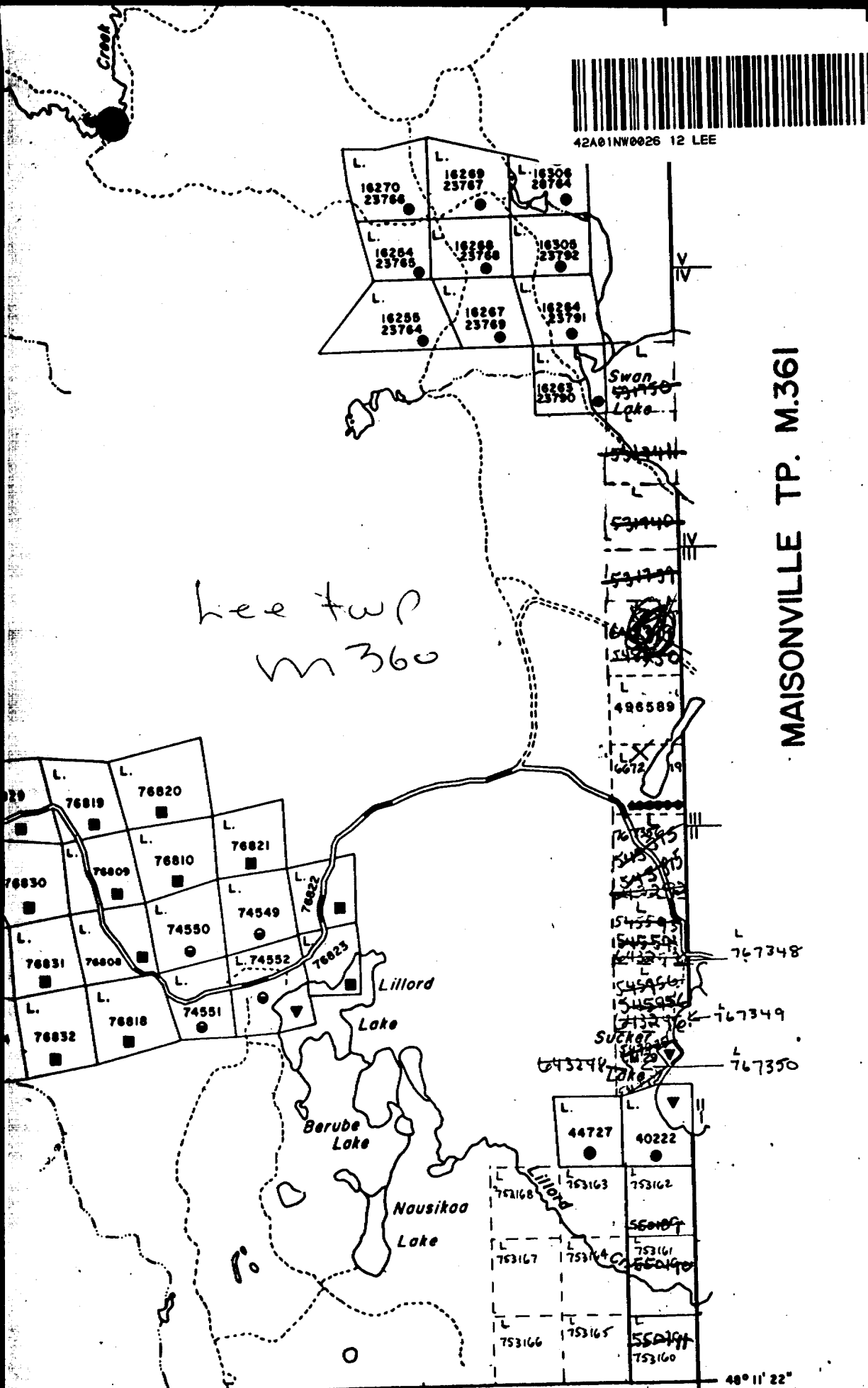
DIAMOND DRILLING





42A01NW0026 12 LEE

900 IN C




MAISONVILLE TP. M.361

TYPE OF DOCUMENT

- PATENT, SURFACE & MINING
- " SURFACE RIGHTS
- " MINING RIGHTS OF
- LEASE, SURFACE & MINING
- " SURFACE RIGHTS
- " MINING RIGHTS OF
- LICENCE OF OCCUPATION
- CROWN LAND SALE
- ORDER-IN-COUNCIL
- RESERVATION
- CANCELLED
- SAND & GRAVEL

SCALE: 1 INCH =



ACRES

40

TOWNSHIP

DISTRICT

MINING DIVISION

LAR



Min Res Survey

Date FEB. 11, 75.

Whitney Block Queen's Park., Toronto

2M

1M

40° 11' 22" Approx. 80° 16' 27"